

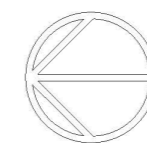


## FERRIE OVAL REINSTATEMENT

DRAFT

OVERALL PRECINCT  
1:750 @A1 | 1:1500 @A3  
SD01

MAY 2020





REFER TO SOUTHERN  
OPEN SPACE /  
TOORAK ROAD

# FERRIE OVAL REINSTATEMENT

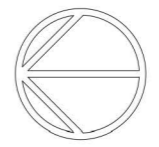
DRAFT

FERRIE OVAL PRECINCT  
1:300 @A1 | 1:600 @A3  
SD02

MAY 2020

LEGEND

- Proposed planting zones
- Reinstated open space areas
- Existing shared path to be pedestrian only
- Oval fencing
- Proposed seating / bag drop area
- Proposed understory planting zones
- Reinstated turf oval
- New shared path (3.0m wide)
- Path intersection linemarking



REFER TO FERRIE OVAL PRECINCT

MONASH FREEWAY

New 3.0m shared path.

New 3.0m shared path.

Freeway sound wall

Council Reinstatement Area

LXRP Reinstatement Area

Reinstated shared path.

Additional trees and landscaping throughout reinstated parkland.

Existing path retained as pedestrian path only. Cyclists to use new shared path on the East side of the reserve.

New seats

LXRP to reinstate to previous conditions

Refer to LXRP Landscape Plan for works in this area

TALBOT CRESCENT

TALBOT CRESCENT

0 5 10 15 20

# FERRIE OVAL REINSTATEMENT

DRAFT

SOUTHERN OPEN SPACE / TOORAK ROAD

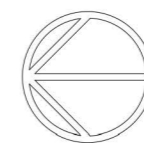
1:300 @A1 | 1:600 @A3

MAY 2020

SD03

### LEGEND

- Proposed planting zones
- Reinstated open space areas
- Existing shared path to be pedestrian only
- Oval fencing
- Proposed understory planting zones
- Path intersection linemarking
- New shared path (3.0m wide)
- PROPOSED SEATING





Black PVC Chain Mesh Fence



Spectator Seating (Recycled Plastic Seat Slats)



Park Seating (Recycled Plastic Seat Slats)



Shared Path - Asphalt with concrete edge



Spectator Seating (Recycled Plastic Seat Slats)

## FERRIE OVAL REINSTATEMENT

DRAFT

PRECEDENT IMAGES  
NOT TO SCALE  
SD04

MAY 2020

