



CITY OF PRAHRAN

**PRAHRAN CHARACTER AND
CONSERVATION STUDY 1992**

Buildings & Streetscape Grading Register



GRADING OF BUILDINGS AND STREETSCAPES

Within the City of Prahran, each building of historic or architectural significance has been graded according to its importance. Streetscapes, that is complete collections of buildings along a street frontage, have also been graded for planning control purposes. Individual buildings are graded A1, A2, B or C in descending order of significance. Streetscapes have been graded from Level 1 to Level 3, again in descending order of significance. Levels 1 and 2 are within Urban Conservation Areas and Level 3 are within Prahran Character Areas.

'A1' BUILDINGS

A1 Buildings are of national or state importance, irreplaceable parts of Australia's built form heritage. Many will be either already included on, or recommended for inclusion on, the Register of Historic Buildings, or the Register of the National Estate. (These are the equivalent of A graded buildings adopted by the City of Melbourne and a number of other Councils.)

'A2' BUILDINGS

A2 Buildings are of regional or metropolitan significance, and stand as important milestones in the architectural development of the metropolis. Many will be either already included on, or recommended for inclusion on, the Register of the National Estate. (These are the equivalent of B graded buildings adopted by the City of Melbourne and a number of other Councils.)

'B' BUILDINGS

B Buildings make an architectural and historic contribution that is important within the local area. This includes well preserved examples of particular styles of construction, as well as some individually significant buildings that have been altered or defaced. (These are the equivalent of C graded buildings adopted by the City of Melbourne and a number of other Councils.)

'C' BUILDINGS

C Buildings are either reasonably intact representatives of particular period or styles, or they have been substantially altered but stand in a row or street which retains much of its original character. These buildings are considered to have amenity or streetscape value. (These are the equivalent of D and E graded buildings adopted by the City of Melbourne and a number of other Councils.)

Urban Conservation (UC1) Areas

Wherever they apply throughout the Melbourne Metropolitan Area, Urban Conservation Areas have accepted heritage values (ie. are considered to be of cultural significance). Attributes which contribute to this are architectural and historical significance, cohesive form and/or style, integrity and relative cultural significance. Many different gradings of buildings are present in Urban Conservation Areas, but all Streetscapes are considered to be of National, State, Regional or local significance. Level 1 & 2 Streetscapes only occur in Urban Conservation Areas.

Level 1 Streetscapes

Level 1 streetscapes have a statewide significance, and define an important collection of buildings, generally from a similar period or representing a similar style.

Level 2 Streetscapes

Level 2 streetscapes have a regional or local significance because the character and scale of a particular period or style still predominates, even though there may be some gaps, and in some cases the buildings may have a relatively low significance individually.

Prahran Character Areas

Prahran Character Areas contain townscapes and streetscapes that do not exhibit such an important intactness of scale and character as in Urban Conservation Areas. Additional non-heritage urban design attributes include general streetscape character, repetition of design themes and building forms, architectural character and landscaping. Some Streetscapes in these areas have been graded Level 3, which indicates more cohesiveness than streets not graded.

Toorak Character Areas

The character of the residential areas of Toorak was comprehensively investigated by the Toorak Residential Character Study. The character was identified as being distinctly different from other parts of the City. The 'garden-dominated' streetscapes, larger allotment sizes, more spacious placing of buildings and grander building scale were all identified as significant streetscape elements requiring a special form of planning control. The Toorak Study should be referred to for further detail.

CITY OF PRAHRAN

PRAHRAN CHARACTER AND CONSERVATION STUDY

BUILDING GRADING DATA BASE

Record	-	Not relevant
Category	-	Building Grading (A1 to C)
UC Zone	-	P = Prahran Character Area T = Toorak Character Area E = Urban Conservation Area
Map	-	Block Map Number
Precinct	-	Study Precinct Number
Sort	-	Not relevant
Streetscape	-	Streetscape Level (1,2 or 3)

For further information refer to the Prahran Character and Conservation Study, 1992.

Options: All

RECORD NO	Address	CATEGORY	ZONE	MAP	PRECINCT	SORT	ST	TSCAPE
20	1 A'BECKETT STREET	-	-	14	11	1.0	-	
21	10 A'BECKETT STREET	-	-	14	11	1.0	-	
2	2 A'BECKETT STREET	B	P	14	11	4.0	3	
3	3 A'BECKETT STREET	B	P	14	11	5.0	3	
1	4 A'BECKETT STREET	B	P	14	11	3.0	3	
0	5 A'BECKETT STREET	B	P	14	11	2.0	3	
4	6 A'BECKETT STREET	B	P	14	11	6.0	3	
5	7 A'BECKETT STREET	B	P	14	11	7.0	3	
6	8 A'BECKETT STREET	B	P	14	11	8.0	3	
7	9 A'BECKETT STREET	B	P	14	11	9.0	3	
8	10 A'BECKETT STREET	A2	P	14	11	10	3	
9	11 A'BECKETT STREET	A2	P	14	11	11	3	
10	12 A'BECKETT STREET	A2	P	14	11	12	3	
11	12A A'BECKETT STREET	-	P	14	11	12	-	
12	14 A'BECKETT STREET	-	P	14	11	14	-	
13	15 A'BECKETT STREET	B	P	14	11	15	3	
14	16 A'BECKETT STREET	B	P	14	11	16	3	
15	17 A'BECKETT STREET	B	P	14	11	17	3	
16	18 A'BECKETT STREET	C	P	14	11	18	3	
17	19 A'BECKETT STREET	C	P	14	11	19	3	
18	22 A'BECKETT STREET	C	P	14	11	22	3	
19	23 A'BECKETT STREET	C	P	14	11	23	3	
49	6 ABERDEEN ROAD	C	P	14	11	6.0	3	
50	8 ABERDEEN ROAD	C	P	14	11	8.0	3	
22	11-17 ABERDEEN ROAD	-	P	14	11	11	3	
51	12 ABERDEEN ROAD	C	P	14	11	12	3	
52	14 ABERDEEN ROAD	C	P	14	11	14	3	
53	18 ABERDEEN ROAD	C	P	14	11	18	3	
23	19 ABERDEEN ROAD	C	P	14	11	19	3	
54	20 ABERDEEN ROAD	C	P	14	11	20	3	
24	21 ABERDEEN ROAD	C	P	14	11	21	3	
55	24 ABERDEEN ROAD	C	P	14	11	24	3	
25	27 ABERDEEN ROAD	C	P	14	11	27	3	
56	28 ABERDEEN ROAD	C	P	14	11	28	3	
26	29 ABERDEEN ROAD	C	P	14	11	29	3	
27	31 ABERDEEN ROAD	C	P	14	11	31	3	
57	32 ABERDEEN ROAD	C	P	14	11	32	3	
28	33 ABERDEEN ROAD	C	P	14	11	33	3	
29	35 ABERDEEN ROAD	C	P	14	11	35	3	
58	36 ABERDEEN ROAD	C	P	14	11	36	3	
30	37 ABERDEEN ROAD	C	P	14	11	37	3	
31	39 ABERDEEN ROAD	C	P	14	11	39	3	
59	42 ABERDEEN ROAD	C	P	14	11	42	3	
32	43 ABERDEEN ROAD	C	P	14	11	43	3	
60	46 ABERDEEN ROAD	C	P	14	11	46	3	
33	47 ABERDEEN ROAD	C	P	14	11	47	3	
61	48 ABERDEEN ROAD	C	P	14	11	48	3	
34	49 ABERDEEN ROAD	C	P	14	11	49	3	
62	50 ABERDEEN ROAD	C	P	14	11	50	3	
35	51 ABERDEEN ROAD	C	P	14	11	51	3	
63	52 ABERDEEN ROAD	C	P	14	11	52	3	
36	53 ABERDEEN ROAD	C	P	14	11	53	3	
64	54 ABERDEEN ROAD	C	P	14	11	54	3	
37	55 ABERDEEN ROAD	C	P	14	11	55	3	
65	56 ABERDEEN ROAD	C	P	14	11	56	3	
38	57 ABERDEEN ROAD	C	P	14	11	57	3	
66	60 ABERDEEN ROAD	-	P	14	11	60	3	

Options: All

RECORD NO	Address	CATEGORY	UC ZONE	MAP	PRECINCT	SORT	STREETSCAPE
67	62 ABERDEEN ROAD	-	P	14	11	62	3
39	63 ABERDEEN ROAD	C	P	14	11	63	3
68	64 ABERDEEN ROAD	-	P	14	11	64	3
40	65 ABERDEEN ROAD	C	P	14	11	65	3
69	66 ABERDEEN ROAD	-	P	14	11	66	3
41	67 ABERDEEN ROAD	C	P	14	11	67	3
70	68 ABERDEEN ROAD	-	P	14	11	68	3
42	69 ABERDEEN ROAD	C	P	14	11	69	3
71	70 ABERDEEN ROAD	A2	E	14	11	70	2
43	71 ABERDEEN ROAD	C	P	14	11	71	3
72	72 ABERDEEN ROAD	A2	E	14	11	72	2
44	73 ABERDEEN ROAD	B	E	14	11	73	2
73	74 ABERDEEN ROAD	A2	E	14	11	74	2
45	75 ABERDEEN ROAD	B	E	14	11	75	2
74	76 ABERDEEN ROAD	A2	E	14	11	76	2
46	77 ABERDEEN ROAD	B	E	14	11	77	2
75	78 ABERDEEN ROAD	A2	E	14	11	78	2
47	79 ABERDEEN ROAD	B	E	14	11	79	2
76	80 ABERDEEN ROAD	A2	E	14	11	80	2
48	81 ABERDEEN ROAD	B	E	14	11	81	2
77	82 ABERDEEN ROAD	B	E	14	11	82	2
78	1 AFFLECK STREET	C	-	3	2	1.0	-
83	2 AFFLECK STREET	C	-	3	2	2.0	-
79	3 AFFLECK STREET	C	-	3	2	3.0	-
84	4 AFFLECK STREET	C	-	3	2	4.0	-
80	5 AFFLECK STREET	C	-	3	2	5.0	-
85	6 AFFLECK STREET	C	-	3	2	6.0	-
81	7 AFFLECK STREET	C	-	3	2	7.0	-
86	8 AFFLECK STREET	C	-	3	2	8.0	-
82	9 AFFLECK STREET	C	-	3	2	9.0	-
87	12 AFFLECK STREET	C	-	3	2	12	-
88	14 AFFLECK STREET	C	-	3	2	14	-
111	1A AIRLIE AVENUE	C	P	15	12	1.0	3
89	2 AIRLIE AVENUE	A2	P	15	12	2.0	3
90	4 AIRLIE AVENUE	C	P	15	12	4.0	3
112	5 AIRLIE AVENUE	A2	P	15	12	5.0	3
91	6 AIRLIE AVENUE	C	P	15	12	6.0	3
113	7 AIRLIE AVENUE	A2	P	15	12	7.0	3
92	8 AIRLIE AVENUE	C	P	15	12	8.0	3
114	9 AIRLIE AVENUE	A2	P	15	12	9.0	3
93	10 AIRLIE AVENUE	C	P	15	12	10	3
115	11 AIRLIE AVENUE	C	P	15	12	11	3
94	12A AIRLIE AVENUE	C	P	15	12	12	3
116	13 AIRLIE AVENUE	A2	P	15	12	13	3
95	14 AIRLIE AVENUE	C	P	15	12	14	3
117	15 AIRLIE AVENUE	A2	P	15	12	15	3
96	16 AIRLIE AVENUE	C	P	15	12	16	3
118	17 AIRLIE AVENUE	C	P	15	12	17	3
97	18 AIRLIE AVENUE	C	P	15	12	18	3
119	19 AIRLIE AVENUE	C	P	15	12	19	3
98	20 AIRLIE AVENUE	C	P	15	12	20	3
120	21 AIRLIE AVENUE	C	P	15	12	29	3
99	22 AIRLIE AVENUE	C	P	15	12	22	3
121	23 AIRLIE AVENUE	C	P	15	12	23	3
100	24 AIRLIE AVENUE	C	P	15	12	24	3
122	25 AIRLIE AVENUE	C	P	15	12	25	3
101	26 AIRLIE AVENUE	C	P	15	12	26	3

Options: All

RECORD NO	Address	CATEGORY	ZONE	MAP	PRECINCT	SORT	ST	TSCAPE
123	27 AIRLIE AVENUE	C	P	15	12	27	3	
102	28 AIRLIE AVENUE	C	P	15	12	28	3	
124	29 AIRLIE AVENUE	C	P	15	12	29	3	
103	30 AIRLIE AVENUE	C	P	15	12	30	3	
125	31 AIRLIE AVENUE	C	P	15	12	31	3	
104	32 AIRLIE AVENUE	C	P	15	12	32	3	
126	33 AIRLIE AVENUE	C	P	15	12	33	3	
105	34 AIRLIE AVENUE	C	P	15	12	34	3	
127	35 AIRLIE AVENUE	C	P	15	12	35	3	
106	36 AIRLIE AVENUE	C	P	15	12	36	3	
128	37 AIRLIE AVENUE	C	P	15	12	37	3	
107	38 AIRLIE AVENUE	C	P	15	12	38	3	
129	39 AIRLIE AVENUE	C	P	15	12	39	3	
108	40 AIRLIE AVENUE	C	P	15	12	40	3	
130	41 AIRLIE AVENUE	C	P	15	12	41	3	
109	42 AIRLIE AVENUE	C	P	15	12	42	3	
131	43 AIRLIE AVENUE	C	P	15	12	43	3	
110	44 AIRLIE AVENUE	C	P	15	12	44	3	
132	45 AIRLIE AVENUE	C	P	15	12	45	3	
133	47 AIRLIE AVENUE	C	P	15	12	47	3	
134	49 AIRLIE AVENUE	C	P	15	12	49	3	
135	51 AIRLIE AVENUE	C	P	15	12	51	3	
138	48 ALBANY ROAD	-	T	18	14	48	3	
139	50 ALBANY ROAD	A2	T	18	14	50	3	
140	52 ALBANY ROAD	C	T	18	14	52	3	
141	54 ALBANY ROAD	-	T	18	14	54	3	
142	56 ALBANY ROAD	B	T/E	18	14	56	2	
136	63 ALBANY ROAD	A2	T/E	18	14	63	2	
137	65 ALBANY ROAD	C	T/E	18	14	65	2	
148	1 ALBERT STREET	C	-	5	4	1.0	-	
149	3 ALBERT STREET	C	-	5	4	3.0	-	
150	3A ALBERT STREET	C	-	5	4	3.0	-	
151	5 ALBERT STREET	B	-	5	4	5.0	-	
152	7 ALBERT STREET	B	-	5	4	7.0	-	
153	9 ALBERT STREET	C	-	5	4	9.0	-	
154	11 ALBERT STREET	C	-	5	4	11	-	
155	13 ALBERT STREET	C	-	5	4	13	-	
156	15 ALBERT STREET	C	-	5	4	15	-	
157	17 ALBERT STREET	C	-	5	4	17	-	
158	19 ALBERT STREET	C	-	5	4	19	-	
159	21 ALBERT STREET	C	-	5	4	21	-	
160	23 ALBERT STREET	C	-	5	4	23	-	
161	25 ALBERT STREET	C	-	5	4	25	-	
162	27 ALBERT STREET	C	-	5	4	27	-	
163	29 ALBERT STREET	C	-	5	4	29	-	
164	31 ALBERT STREET	C	-	5	4	31	-	
165	33 ALBERT STREET	C	-	5	4	33	-	
166	37 ALBERT STREET	C	-	5	4	37	-	
167	43 ALBERT STREET	C	-	5	4	43	-	
168	45 ALBERT STREET	C	-	5	4	45	-	
169	47 ALBERT STREET	C	-	5	4	47	-	
170	49 ALBERT STREET	C	-	5	4	49	-	
171	51 ALBERT STREET	C	-	5	4	51	-	
172	53 ALBERT STREET	C	P	5	4	53	3	
173	55 ALBERT STREET	C	P	5	4	55	3	
174	57 ALBERT STREET	C	P	5	4	57	3	
175	59 ALBERT STREET	C	P	5	4	59	3	

Options: All

RECORD NO	Address	CATEGORY	UC	ZONE.	MAP	PRECINCT	SORT	STREETSCAPE
176	61 ALBERT STREET	C	P	5	4	61	3	
177	63 ALBERT STREET	C	P	5	4	63	3	
178	65 ALBERT STREET	B	P	5	4	65	3	
179	65A ALBERT STREET	B	P	5	4	65	3	
180	67 ALBERT STREET	B	P	5	4	67	3	
181	69 ALBERT STREET	A2	P	5	4	69	3	
182	73 ALBERT STREET	C	P	5	4	73	3	
183	75 ALBERT STREET	C	P	5	4	75	3	
184	79 ALBERT STREET	-	P	5	4	79	3	
185	81 ALBERT STREET	-	P	5	4	81	3	
186	93 ALBERT STREET	B	-	5	4	93	-	
187	95 ALBERT STREET	C	-	5	4	95	-	
188	97 ALBERT STREET	C	-	5	4	97	-	
189	99 ALBERT STREET	-	-	5	4	99	-	
190	101 ALBERT STREET	B	-	5	4	101	-	
191	105 ALBERT STREET	-	-	5	4	105	-	
192	109 ALBERT STREET	C	-	5	4	109	-	
193	111 ALBERT STREET	C	-	5	4	111	-	
194	115 ALBERT STREET	B	-	5	4	115	-	
195	117 ALBERT STREET	B	-	5	4	117	-	
196	119 ALBERT STREET	B	-	5	4	119	-	
197	121 ALBERT STREET	C	-	5	4	121	-	
198	123 ALBERT STREET	A2	-	5	4	123	-	
199	125 ALBERT STREET	C	-	5	4	125	-	
200	127 ALBERT STREET	B	-	5	4	127	-	
201	129 ALBERT STREET	C	-	5	4	129	-	
202	131 ALBERT STREET	C	-	5	4	131	-	
203	137 ALBERT STREET	C	-	5	4	137	-	
204	139 ALBERT STREET	-	-	5	4	139	-	
205	141 ALBERT STREET	-	-	5	4	141	-	
143	164-166 ALBERT STREET	A1	E	5	4	164	2	
144	168 ALBERT STREET	C	E	5	4	168	2	
145	174 ALBERT STREET	C	E	5	4	174	2	
146	178 ALBERT STREET	C	E	5	4	178	2	
147	180 ALBERT STREET	-	E	5	4	180	2	
206	1 ALBION STREET	C	P	3	2	1.0	3	
242	2 ALBION STREET	C	P	3	2	2.0	3	
207	3 ALBION STREET	C	P	3	2	3.0	3	
243	4 ALBION STREET	C	P	3	2	4.0	3	
208	5 ALBION STREET	C	P	3	2	5.0	3	
209	7 ALBION STREET	C	P	3	2	7.0	3	
210	9 ALBION STREET	C	P	3	2	9.0	3	
244	14 ALBION STREET	C	P	3	2	14	3	
211	15 ALBION STREET	-	P	3	2	15	3	
245	16 ALBION STREET	C	P	3	2	16	3	
212	17 ALBION STREET	C	P	3	2	17	3	
246	18 ALBION STREET	C	P	3	2	18	3	
247	20 ALBION STREET	C	P	3	2	20	3	
213	21 ALBION STREET	C	P	3	2	21	3	
248	22 ALBION STREET	C	P	3	2	22	3	
249	24 ALBION STREET	C	P	3	2	24	3	
214	25 ALBION STREET	C	P	3	2	25	3	
215	25A ALBION STREET	C	P	3	2	25	3	
250	26 ALBION STREET	C	P	3	2	26	3	
216	27 ALBION STREET	C	P	3	2	27	3	
251	28 ALBION STREET	C	P	3	2	28	3	
217	29 ALBION STREET	C	P	3	2	29	3	

Options: All

RECORD NO	Address	CATEGORY	U	ZONE	MAP	PRECINCT	SORT	STREETSCAPE
252	30 ALBION STREET	C		P	3	2	30	3
218	31 ALBION STREET	C		P	3	2	31	3
253	32 ALBION STREET	C		P	3	2	32	3
219	33 ALBION STREET	C		P	3	2	33	3
254	34 ALBION STREET	C		P	3	2	34	3
220	37 ALBION STREET	C		P	3	2	37	3
221	39 ALBION STREET	C		P	3	2	39	3
255	40 ALBION STREET	C		P	3	2	40	3
222	41 ALBION STREET	C		P	3	2	41	3
223	43 ALBION STREET	C		P	3	2	43	3
256	44 ALBION STREET	C		P	3	2	44	3
224	45 ALBION STREET	C		P	3	2	45	3
257	46 ALBION STREET	C		P	3	2	46	3
225	49 ALBION STREET	C		P	3	2	49	3
12710	50 ALBION	A2		P	3	2		3
226	51 ALBION STREET	C		P	3	2	51	3
258	52 ALBION STREET	A2		P	3	2	52	3
227	53 ALBION STREET	C		P	3	2	53	3
228	55 ALBION STREET	C		P	3	2	55	3
229	57 ALBION STREET	C		P	3	2	57	3
230	59-65 ALBION STREET	C		P	3	2	59	3
259	68 ALBION STREET	C		P	3	2	68	3
231	69 ALBION STREET	C		P	3	2	69	3
260	70 ALBION STREET	C		P	3	2	70	3
232	71 ALBION STREET	C		P	3	2	71	3
261	72 ALBION STREET	C		P	3	2	72	3
233	73 ALBION STREET	C		P	3	2	73	3
262	74 ALBION STREET	C		P	3	2	74	3
234	75 ALBION STREET	C		P	3	2	75	3
263	76 ALBION STREET	C		P	3	2	76	3
235	77 ALBION STREET	C		P	3	2	77	3
264	78 ALBION STREET	C		P	3	2	78	3
236	79 ALBION STREET	C		P	3	2	79	3
237	81 ALBION STREET	C		P	3	2	81	3
238	83 ALBION STREET	C		P	3	2	83	3
239	85 ALBION STREET	C		P	3	2	85	3
240	87 ALBION STREET	C		P	3	2	87	3
241	89 ALBION STREET	C		P	3	2	89	3
315	2 ALEXANDRA STREET	-		P	3	2	2.0	3
316	4 ALEXANDRA STREET	-		P	3	2	4.0	3
317	6 ALEXANDRA STREET	-		P	3	2	6.0	3
297	7 ALEXANDRA STREET	C		P	2	2	7.0	3
318	8-12 ALEXANDRA STREET	-		P	3	2	8.0	3
298	9 ALEXANDRA STREET	C		P	2	2	9.0	3
299	11 ALEXANDRA STREET	C		P	2	2	11	3
300	13 ALEXANDRA STREET	C		P	2	2	13	3
319	14 ALEXANDRA STREET	-		P	3	2	14	3
301	15 ALEXANDRA STREET	C		P	2	2	15	3
320	16 ALEXANDRA STREET	-		P	3	2	16	3
302	17 ALEXANDRA STREET	C		P	2	2	17	3
321	18 ALEXANDRA STREET	C		P	3	2	18	3
303	19 ALEXANDRA STREET	C		P	2	2	19	3
322	20 ALEXANDRA STREET	C		P	3	2	20	3
304	21 ALEXANDRA STREET	C		P	2	2	21	3
323	22 ALEXANDRA STREET	C		P	3	2	22	3
324	24 ALEXANDRA STREET	C		P	3	2	24	3
305	25 ALEXANDRA STREET	C		P	2	2	25	3

Options: All

RECORD NO	Address	CATEGORY	UC	ZONE	MAP	PRECINCT	SORT	STREETSCAPE
325	26 ALEXANDRA STREET	C	P		3	2	26	3
306	27 ALEXANDRA STREET	C	P		2	2	27	3
326	28 ALEXANDRA STREET	C	P		3	2	28	3
327	30 ALEXANDRA STREET	C	P		3	2	30	3
328	32 ALEXANDRA STREET	C	P		3	2	32	3
329	34 ALEXANDRA STREET	C	P		3	2	34	3
307	35 ALEXANDRA STREET	C	P		2	2	35	3
330	36 ALEXANDRA STREET	C	P		3	2	36	3
308	37 ALEXANDRA STREET	C	P		2	2	37	3
331	38 ALEXANDRA STREET	C	P		3	2	38	3
309	39 ALEXANDRA STREET	C	P		2	2	39	3
332	40 ALEXANDRA STREET	C	P		3	2	40	3
333	42 ALEXANDRA STREET	C	P		3	2	42	3
310	43 ALEXANDRA STREET	C	P		2	2	43	3
334	44 ALEXANDRA STREET	C	P		3	2	44	3
311	45 ALEXANDRA STREET	C	P		2	2	45	3
335	46 ALEXANDRA STREET	C	P		3	2	46	3
312	47 ALEXANDRA STREET	C	P		2	2	47	3
336	48 ALEXANDRA STREET	C	P		3	2	48	3
265	49 ALEXANDRA AVENUE	A2	E		1	2	49	3
313	49 ALEXANDRA STREET	-	P		2	2	49	3
337	50 ALEXANDRA STREET	C	P		3	2	50	3
266	51 ALEXANDRA AVENUE	B	E		1	2	51	3
314	51 ALEXANDRA STREET	-	P		2	2	51	3
338	52 ALEXANDRA STREET	C	P		3	2	52	3
267	53 ALEXANDRA AVENUE	B	E		1	2	53	1
339	54 ALEXANDRA STREET	C	P		3	2	54	3
268	55 ALEXANDRA AVENUE	C	E		1	2	55	1
340	58 ALEXANDRA STREET	C	P		3	2	58	3
341	62 ALEXANDRA STREET	C	P		3	2	62	3
269	63 ALEXANDRA AVENUE	A1	E		1	2	63	1
342	64 ALEXANDRA STREET	C	P		3	2	64	3
270	65 ALEXANDRA AVENUE	A2	E		1	2	65	1
271	67 ALEXANDRA AVENUE	-	E		1	2	67	1
272	71 ALEXANDRA AVENUE	B	E		1	2	71	1
273	73 ALEXANDRA AVENUE	A2	E		1	2	73	1
274	75 ALEXANDRA AVENUE	A2	E		1	2	75	1
275	77 ALEXANDRA AVENUE	A2	E		1	2	77	1
276	79 ALEXANDRA AVENUE	A2	E		1	2	79	1
277	81 ALEXANDRA AVENUE	A2	E		1	2	81	1
12735	81A ALEXANDRA AVENUE	A1	E		1	2		2
278	83 ALEXANDRA AVENUE	B	E		1	2	83	2
293	87 ALEXANDRA AVENUE	-	-		6	2	87	-
279	89 ALEXANDRA AVENUE	C	P		6	2	89	-
280	91 ALEXANDRA AVENUE	C	P		6	2	91	-
281	93 ALEXANDRA AVENUE	C	P		6	2	93	-
282	95 ALEXANDRA AVENUE	A2	P		6	2	95	3
283	97 ALEXANDRA AVENUE	C	P		6	2	97	3
284	99 ALEXANDRA AVENUE	C	P		6	2	99	3
285	117 ALEXANDRA AVENUE	C	P		6	2	117	3
286	119 ALEXANDRA AVENUE	C	P		6	2	119	3
287	121 ALEXANDRA AVENUE	C	P		6	2	121	3
288	123-5 ALEXANDRA AVENUE	C	E		6	2	123	3
289	131 ALEXANDRA AVENUE	C	E		6	2	131	3
290	133 ALEXANDRA AVENUE	C	P		6	2	133	3
291	135 ALEXANDRA AVENUE	C	P		6	2	135	3
292	141 ALEXANDRA AVENUE	C	P		6	2	141	3

Options: All

RECORD NO	Address	CATEGORY	UC	ZONE	MAP	PRECINCT	SORT	STREETSCAPE
294	159 ALEXANDRA AVENUE	-	-		11	9	159	-
295	161 ALEXANDRA AVENUE	B	-		11	2	161	-
296	165 ALEXANDRA AVENUE	C	-		11	2	165	-
343	1 ALFRED STREET	-	P		4	3	1.0	3
377	2-4 ALFRED STREET	-	P		4	3	2.0	3
378	6 ALFRED STREET	B	P		4	3	6.0	3
379	8 ALFRED STREET	B	P		4	3	8.0	3
380	10 ALFRED STREET	B	P		4	3	10	3
381	12 ALFRED STREET	B	P		4	3	12	3
382	14 ALFRED STREET	B	P		4	3	14	3
383	16 ALFRED STREET	C	P		4	3	16	3
344	17 ALFRED STREET	-	P		4	3	17	3
384	18 ALFRED STREET	C	P		4	3	18	3
345	19 ALFRED STREET	C	P		4	3	19	3
385	20 ALFRED STREET	C	P		4	3	20	3
346	21 ALFRED STREET	C	P		4	3	21	3
347	23 ALFRED STREET	C	P		4	3	23	3
386	24 ALFRED STREET	C	P		4	3	24	3
348	25 ALFRED STREET	C	P		4	3	25	3
387	26 ALFRED STREET	C	P		4	3	26	3
349	27 ALFRED STREET	C	P		4	3	27	3
388	28 ALFRED STREET	-	P		4	3	28	3
350	29 ALFRED STREET	C	P		4	3	29	3
389	30 ALFRED STREET	B	P		4	3	30	3
351	31 ALFRED STREET	C	P		4	3	31	3
390	32 ALFRED STREET	B	P		4	3	32	3
352	33 ALFRED STREET	C	P		4	3	33	3
391	34 ALFRED STREET	B	P		4	3	34	3
353	35 ALFRED STREET	C	P		4	3	35	3
392	36 ALFRED STREET	C	P		4	3	36	3
393	38 ALFRED STREET	B	P		4	3	38	3
354	39 ALFRED STREET	B	P		4	3	39	3
394	40 ALFRED STREET	B	P		4	3	40	3
355	41 ALFRED STREET	B	P		4	3	41	3
395	42 ALFRED STREET	-	E		4	3	42	2
356	43 ALFRED STREET	B	P		4	3	43	3
357	45 ALFRED STREET	B	P		4	3	45	3
358	47 ALFRED STREET	B	P		4	3	47	3
359	49 ALFRED STREET	B	P		4	3	49	3
360	51 ALFRED STREET	B	P		4	3	51	3
361	53 ALFRED STREET	B	P		4	3	53	3
396	54 ALFRED STREET	B	P		4	3	54	3
362	55 ALFRED STREET	B	P		4	3	55	3
397	56 ALFRED STREET	B	P		4	3	56	3
363	57 ALFRED STREET	B	P		4	3	57	3
398	58 ALFRED STREET	B	P		4	3	58	3
399	60 ALFRED STREET	C	P		4	3	60	3
365	61 ALFRED STREET	B	P		4	3	61	3
400	62 ALFRED STREET	C	P		4	3	62	3
366	63 ALFRED STREET	B	P		4	3	63	3
401	64 ALFRED STREET	B	P		4	3	64	3
402	66 ALFRED STREET	-	P		4	3	66	3
368	67 ALFRED STREET	B	P		4	3	67	3
403	68 ALFRED STREET	B	P		4	3	68	3
369	69 ALFRED STREET	B	P		4	3	69	3
404	70 ALFRED STREET	B	P		4	3	70	3
370	71 ALFRED STREET	B	P		4	3	71	3

Options: All

RECORD NO	Address	CATEGORY	UC	ZONE.	MAP.....	PRECINCT..	SORT..	STREETScape.
405	72 ALFRED STREET	B	P		4	3	72	3
371	73 ALFRED STREET	B	P		4	3	73	3
406	74 ALFRED STREET	-	P		4	3	74	3
407	76 ALFRED STREET	B	P		4	3	76	3
373	77 ALFRED STREET	A2	P		4	3	77	3
408	78 ALFRED STREET	B	P		4	3	78	3
374	79 ALFRED STREET	-	P		4	3	79	3
409	80 ALFRED STREET	B	P		4	3	80	3
375	81 ALFRED STREET	B	P		4	3	81	3
410	82 ALFRED STREET	B	P		4	3	82	3
376	83 ALFRED STREET	B	P		4	3	83	3
411	84 ALFRED STREET	B	P		4	3	84	3
412	1 ALMEIDA COURT	-	-		2	1	1.0	-
413	2 ALMEIDA COURT	-	-		2	1	2.0	-
414	3 ALMEIDA COURT	-	-		2	1	3.0	-
415	5 ALMEIDA COURT	-	-		2	1	5.0	-
416	6 ALMEIDA COURT	-	-		2	1	6.0	-
417	7 ALMEIDA COURT	-	-		2	1	7.0	-
418	8 ALMEIDA COURT	-	-		2	1	8.0	-
419	9 ALMEIDA COURT	-	-		2	1	9.0	-
420	1A-2A ANCHOR PLACE	B	E		9	7	1.0	2
426	2 ANCHOR PLACE	A2	E		9	7	2.0	2
421	3-7 ANCHOR PLACE	-	E		9	7	3.0	2
427	4 ANCHOR PLACE	C	E		9	7	4.0	2
422	9 ANCHOR PLACE	C	E		9	7	9.0	2
423	11 ANCHOR PLACE	-	E		9	7	11	2
424	15-17 ANCHOR PLACE	-	E		9	7	15	2
425	19 ANCHOR PLACE	A2	E		9	7	19	2
428	5 ANDREW STREET	C	P		5	4	5.0	3
453	6 ANDREW STREET	C	P		5	4	6.0	3
429	7 ANDREW STREET	C	P		5	4	7.0	3
454	8 ANDREW STREET	C	P		5	4	8.0	3
430	11 ANDREW STREET	C	P		5	4	11	3
455	12 ANDREW STREET	C	P		5	4	12	3
431	13 ANDREW STREET	B	P		5	4	13	3
456	14 ANDREW STREET	C	P		5	4	14	3
432	15 ANDREW STREET	B	P		5	4	15	3
457	16 ANDREW STREET	C	P		5	4	16	3
433	17 ANDREW STREET	C	P		5	4	17	3
458	18 ANDREW STREET	C	P		5	4	18	3
434	19 ANDREW STREET	C	P		5	4	19	3
459	20 ANDREW STREET	A2	P		5	4	20	3
460	24 ANDREW STREET	C	P		5	4	24	3
435	25 ANDREW STREET	B	P		5	4	25	3
436	27 ANDREW STREET	B	P		5	4	27	3
461	28 ANDREW STREET	B	P		5	4	28	3
437	29 ANDREW STREET	-	P		5	4	29	3
462	30 ANDREW STREET	B	P		5	4	30	3
438	31 ANDREW STREET	C	P		5	4	31	3
463	32 ANDREW STREET	C	P		5	4	32	3
464	34 ANDREW STREET	C	P		5	4	34	3
465	36 ANDREW STREET	C	P		5	4	36	3
439	37 ANDREW STREET	C	P		5	4	37	3
466	38 ANDREW STREET	C	P		5	4	38	3
440	39 ANDREW STREET	C	P		5	4	39	3
467	40 ANDREW STREET	C	P		5	4	40	3
468	42 ANDREW STREET	C	P		5	4	42	3

Options: All

RECORD NO	Address	CATEGORY	USE	ZONE	MAP	PRECINCT	SORT	STREETSCAPE
441	43 ANDREW STREET	C	P	5		4	43	3
469	44 ANDREW STREET	C	P	5		4	44	3
442	45 ANDREW STREET	C	P	5		4	45	3
470	46 ANDREW STREET	C	P	5		4	46	3
443	47 ANDREW STREET	C	P	5		4	47	3
471	48 ANDREW STREET	C	P	5		4	48	3
444	49 ANDREW STREET	C	P	5		4	49	3
472	50 ANDREW STREET	C	P	5		4	50	3
445	51 ANDREW STREET	A2	P	5		4	51	3
446	55 ANDREW STREET	B	P	5		4	55	3
473	56 ANDREW STREET	A2	P	5		4	56	3
447	57 ANDREW STREET	A2	P	5		4	57	3
474	58 ANDREW STREET	A2	P	5		4	58	3
448	59 ANDREW STREET	-	P	5		4	59	3
475	60 ANDREW STREET	C	P	5		4	60	3
449	61 ANDREW STREET	C	P	5		4	61	3
476	62 ANDREW STREET	A2	P	5		4	62	3
450	63 ANDREW STREET	C	P	5		4	63	3
477	64 ANDREW STREET	B	P	5		4	64	3
478	66 ANDREW STREET	B	P	5		4	66	3
479	68 ANDREW STREET	A2	P	5		4	68	3
451	69 ANDREW STREET	C	P	5		4	69	3
480	70 ANDREW STREET	A2	P	5		4	70	3
452	71 ANDREW STREET	C	P	5		4	71	3
481	72 ANDREW STREET	C	P	5		4	72	3
482	74 ANDREW STREET	C	P	5		4	74	3
483	76 ANDREW STREET	C	P	5		4	76	3
484	1 ANN STREET	C	P	10		8	1.0	3
485	3 ANN STREET	C	P	10		8	3.0	3
486	5 ANN STREET	B	P	10		8	5.0	3
487	5 ANN STREET	B	P	10		8	5.0	3
488	7-9 ANN STREET	-	P	10		8	7.0	3
489	11 ANN STREET	C	P	10		8	11	3
497	12 ANN STREET	C	P	10		8	12	3
490	13 ANN STREET	C	P	10		8	13	3
498	14 ANN STREET	C	P	10		8	14	3
491	15 ANN STREET	C	P	10		8	15	3
499	16 ANN STREET	C	P	10		8	16	3
492	17 ANN STREET	C	P	10		8	17	3
500	18 ANN STREET	C	P	10		8	18	3
493	19 ANN STREET	C	P	10		8	19	3
501	20 ANN STREET	C	P	10		8	20	3
502	22 ANN STREET	C	P	10		8	22	3
503	24 ANN STREET	C	P	10		8	24	3
494	25 ANN STREET	C	P	10		8	25	3
504	26 ANN STREET	C	P	10		8	26	3
495	27 ANN STREET	C	P	10		8	27	3
496	29 ANN STREET	C	P	10		8	29	3
505	6 ARCADE STREET	-	-	9		7	6.0	-
506	9 ARCADE STREET	-	-	9		7	9.0	-
507	16 ARCADE STREET	-	-	9		7	16	-
543	2-4 ARGO STREET	-	-	3		2	2.0	-
544	6 ARGO STREET	C	-	3		2	6.0	-
508	7 ARGO STREET	-	P	3		2	7.0	3
545	8 ARGO STREET	C	-	3		2	8.0	-
509	9 ARGO STREET	C	P	3		2	9.0	3
546	10 ARGO STREET	C	P	3		2	10	3

Options: All

RECORD NO	Address	CATEGORY	UC	ZONE.	MAP	PRECINCT	SORT	STREETSCAPE
510	11 ARGO STREET	C	P		3	2	11	3
547	12 ARGO STREET	C	P		3	2	12	3
511	13 ARGO STREET	C	P		3	2	13	3
548	14 ARGO STREET	C	P		3	2	14	3
512	15 ARGO STREET	C	P		3	2	15	3
549	16 ARGO STREET	C	P		3	2	16	3
513	17 ARGO STREET	C	P		3	2	17	3
550	18 ARGO STREET	C	P		3	2	18	3
514	19 ARGO STREET	C	P		3	2	19	3
551	20 ARGO STREET	C	P		3	2	20	3
515	21-25 ARGO STREET	C	P		3	2	21	3
552	22 ARGO STREET	C	P		3	2	22	3
553	24 ARGO STREET	A2	P		3	2	24	3
516	27 ARGO STREET	C	P		3	2	27	3
554	28 ARGO STREET	C	P		3	2	28	3
517	29 ARGO STREET	C	P		3	2	29	3
555	30 ARGO STREET	C	P		3	2	30	3
518	31 ARGO STREET	C	P		3	2	31	3
556	32 ARGO STREET	C	P		3	2	32	3
519	33 ARGO STREET	C	P		3	2	33	3
520	35-35A ARGO STREET	C	P		3	2	35	3
521	37 ARGO STREET	C	P		3	2	37	3
522	39 ARGO STREET	C	P		3	2	39	3
557	40 ARGO STREET	C	P		3	2	40	3
523	41 ARGO STREET	C	P		3	2	41	3
558	42 ARGO STREET	C	P		3	2	42	3
524	43 ARGO STREET	C	P		3	2	43	3
559	44 ARGO STREET	C	P		3	2	44	3
525	45 ARGO STREET	C	P		3	2	45	3
560	46 ARGO STREET	C	P		3	2	46	3
526	47 ARGO STREET	C	P		3	2	47	3
561	48 ARGO STREET	C	P		3	2	48	3
527	49 ARGO STREET	C	P		3	2	49	3
562	50 ARGO STREET	C	P		3	2	50	3
528	51 ARGO STREET	C	P		3	2	51	3
563	52 ARGO STREET	B	E		3	2	52	2
529	53 ARGO STREET	B	P		3	2	53	3
564	54 ARGO STREET	-	P		3	2	54	3
530	57 ARGO STREET	C	P		3	2	57	3
565	58 ARGO STREET	C	P		3	2	58	3
531	59 ARGO STREET	C	P		3	2	59	3
566	60 ARGO STREET	C	P		3	2	60	3
567	62-68 ARGO STREET	A2	P		3	2	62	3
532	63 ARGO STREET	C	P		3	2	63	3
533	65 ARGO STREET	C	P		3	2	65	3
534	67 ARGO STREET	B	P		3	2	67	3
535	69 ARGO STREET	B	P		3	2	69	3
536	75 ARGO STREET	C	P		3	2	75	3
568	76 ARGO STREET	C	P		3	2	76	3
569	78 ARGO STREET	C	P		3	2	78	3
570	80 ARGO STREET	C	P		3	2	80	3
571	82 ARGO STREET	C	P		3	2	82	3
537	83 ARGO STREET	B	P		3	2	83	3
538	83 ARGO STREET	B	P		3	2	83	-
539	91 ARGO STREET	B	P		3	2	91	3
572	92 ARGO STREET	B	P		3	2	92	3
540	93 ARGO STREET	B	P		3	2	93	3

Options: All

RECORD NO	Address	CATEGORY	ZONE	MAP	PRECINCT	SORT	STREETSCAPE
541	93A ARGO STREET	B	P	3	2	93	3
573	94 ARGO STREET	B	P	3	2	94	3
542	95 ARGO STREET	B	P	3	2	95	3
574	1 ARKLE STREET	-	P	15	12	1.0	3
584	2 ARKLE STREET	-	P	15	12	2.0	3
575	3 ARKLE STREET	-	P	15	12	3.0	3
585	4 ARKLE STREET	-	P	15	12	4.0	3
576	5 ARKLE STREET	-	P	15	12	5.0	3
586	6 ARKLE STREET	-	P	15	12	6.0	3
577	7 ARKLE STREET	-	P	15	12	7.0	3
587	8 ARKLE STREET	-	P	15	12	8.0	3
578	9 ARKLE STREET	-	P	15	12	9.0	3
588	10 ARKLE STREET	-	P	15	12	10	3
579	11 ARKLE STREET	-	P	15	12	11	3
589	12 ARKLE STREET	-	P	15	12	12	3
590	12 ARKLE STREET	-	P	15	12	12	3
580	13 ARKLE STREET	-	P	15	12	13	3
581	15 ARKLE STREET	-	-	15	12	15	-
582	17 ARKLE STREET	-	-	15	12	17	-
583	19 ARKLE STREET	-	-	15	12	19	-
591	1 ARMADALE STREET	-	-	20	16	1.0	-
618	2 ARMADALE STREET	-	P	20	16	2.0	3
617	2A ARMADALE STREET	-	P	20	16	2.0	3
592	3 ARMADALE STREET	B	-	20	16	3.0	-
619	4 ARMADALE STREET	C	P	20	16	4.0	3
593	5 ARMADALE STREET	-	-	20	16	5.0	-
620	6 ARMADALE STREET	C	P	20	16	6.0	3
594	7 ARMADALE STREET	B	-	20	16	7.0	-
621	8 ARMADALE STREET	B	P	20	16	8.0	3
595	9 ARMADALE STREET	-	-	20	16	9.0	-
622	10 ARMADALE STREET	C	P	20	16	10	3
596	11 ARMADALE STREET	B	-	20	16	11	-
623	12 ARMADALE STREET	A2	P	20	16	12	3
624	14 ARMADALE STREET	C	P	20	16	14	3
597	15 ARMADALE STREET	-	-	20	16	15	-
625	16 ARMADALE STREET	C	P	20	16	16	3
598	17 ARMADALE STREET	C	P	20	16	17	3
626	18 ARMADALE STREET	C	P	20	16	18	3
627	18A ARMADALE STREET	C	P	20	16	18	3
599	19 ARMADALE STREET	C	P	20	16	19	3
628	20 ARMADALE STREET	-	P	20	16	20	3
600	21 ARMADALE STREET	C	P	20	16	21	3
629	22 ARMADALE STREET	A2	P	20	16	22	3
601	23 ARMADALE STREET	C	P	20	16	23	3
630	26 ARMADALE STREET	-	P	20	16	26	3
631	28 ARMADALE STREET	-	P	20	16	28	3
632	28A ARMADALE STREET	-	P	20	16	28	3
633	30 ARMADALE STREET	-	P	20	16	30	3
602	31 ARMADALE STREET	-	-	20	16	31	-
634	32 ARMADALE STREET	B	P	20	16	32	3
636	34 ARMADALE STREET	B	P	20	16	34	3
635	34A ARMADALE STREET	C	-	20	16	34	-
603	35 ARMADALE STREET	B	-	20	16	35	-
637	36 ARMADALE STREET	C	-	20	16	36	-
638	38 ARMADALE STREET	C	-	20	16	38	-
604	39 ARMADALE STREET	B	-	20	16	39	-
639	40 ARMADALE STREET	C	-	20	16	40	-

Options: All

RECORD NO	Address	CATEGORY	UC	ZONE.	MAP.....	PRECINCT..	SORT..	STREETSCAPE.
605	41 ARMADALE STREET	C	-		20	16	41	-
640	42 ARMADALE STREET	C	-		20	16	42	-
641	42A ARMADALE STREET	C	-		20	16	42	-
606	43 ARMADALE STREET	C	-		20	16	43	-
642	44 ARMADALE STREET	C	-		20	16	44	-
643	44A ARMADALE STREET	C	-		20	16	44	-
607	45 ARMADALE STREET	C	-		20	16	45	-
644	46 ARMADALE STREET	C	-		20	16	46	-
645	46A ARMADALE STREET	C	-		20	16	46	-
608	47 ARMADALE STREET	B	-		20	16	47	-
646	48 ARMADALE STREET	C	-		20	16	48	-
12711	49 ARMADALE STREET	B	-		20	16		-
647	50 ARMADALE STREET	C	P		20	16	50	3
609	51 ARMADALE STREET	C	-		20	16	51	-
648	52 ARMADALE STREET	C	P		20	16	52	3
610	53 ARMADALE STREET	B	P		20	16	53	3
649	54 ARMADALE STREET	C	P		20	16	54	3
611	55 ARMADALE STREET	B	P		20	16	55	3
612	57 ARMADALE STREET	B	P		20	16	57	3
650	58 ARMADALE STREET	B	P		20	16	58	3
613	59 ARMADALE STREET	B	P		20	16	59	3
614	59A ARMADALE STREET	A2	P		20	16	59	3
651	60 ARMADALE STREET	B	P		20	16	60	3
615	61 ARMADALE STREET	A2	E		20	16	61	3
616	61A ARMADALE STREET	A2	E		20	16	61	3
652	64 ARMADALE STREET	B	P		20	16	64	3
653	66 ARMADALE STREET	B	E		20	16	66	3
654	1 ARTHUR STREET	-	-		3	2	1.0	-
659	2 ARTHUR STREET	B	P		3	2	2.0	3
655	3 ARTHUR STREET	-	-		3	2	3.0	-
660	4 ARTHUR STREET	C	P		3	2	4.0	3
661	6 ARTHUR STREET	C	P		3	2	6.0	3
662	8 ARTHUR STREET	C	P		3	2	8.0	3
663	10 ARTHUR STREET	C	-		3	2	10	-
664	12 ARTHUR STREET	C	-		3	2	12	-
665	14 ARTHUR STREET	C	-		3	2	14	-
666	16 ARTHUR STREET	C	-		3	2	16	-
667	18 ARTHUR STREET	C	-		3	2	18	-
668	20 ARTHUR STREET	C	-		3	2	20	-
669	22 ARTHUR STREET	C	-		3	2	22	-
656	23 ARTHUR STREET	C	-		3	2	23	-
657	25 ARTHUR STREET	C	-		3	2	25	-
670	26 ARTHUR STREET	C	-		3	2	26	-
658	27 ARTHUR STREET	C	-		3	2	27	-
671	30 ARTHUR STREET	C	-		3	2	30	-
672	32 ARTHUR STREET	C	-		3	2	32	-
673	34 ARTHUR STREET	C	-		3	2	34	-
674	36 ARTHUR STREET	C	-		3	2	36	-
675	38 ARTHUR STREET	C	-		3	2	38	-
676	40 ARTHUR STREET	C	-		3	2	40	-
677	42 ARTHUR STREET	C	-		3	2	42	-
678	44 ARTHUR STREET	C	-		3	2	44	-
679	46 ARTHUR STREET	C	-		3	2	46	-
680	50 ARTHUR STREET	A2	-		3	2	50	-
681	52 ARTHUR STREET	-	-		3	2	52	-
682	58 ARTHUR STREET	-	-		3	2	58	-
683	60 ARTHUR STREET	-	-		3	2	60	-

Options: All

RECORD NO	Address	CATEGORY	U	ZONE	MAP	PRECINCT	SORT	STREETSCAPE
684	62 ARTHUR STREET	-	-		3	2	62	-
685	64 ARTHUR STREET	-	E		3	2	64	2
686	66 ARTHUR STREET	-	E		3	2	66	2
687	1 ASH GROVE	C	P		13	10	1.0	3
688	2 ASH GROVE	C	P		13	10	2.0	3
689	3 ASH GROVE	C	P		13	10	3.0	3
690	4 ASH GROVE	C	P		13	10	4.0	3
691	5 ASH GROVE	C	P		13	10	5.0	3
692	6 ASH GROVE	C	P		13	10	6.0	3
693	7 ASH GROVE	C	P		13	10	7.0	3
694	8 ASH GROVE	C	P		13	10	8.0	3
695	9 ASH GROVE	C	P		13	10	9.0	3
696	10 ASH GROVE	C	P		13	10	10	3
697	1 ASHLEIGH ROAD	C	-		19	15	1.0	-
709	2 ASHLEIGH ROAD	C	P		19	15	2.0	3
708	2A ASHLEIGH ROAD	C	P		19	15	2.0	3
698	3 ASHLEIGH ROAD	C	P		19	15	3.0	3
710	4 ASHLEIGH ROAD	C	P		19	15	4.0	3
699	5 ASHLEIGH ROAD	C	P		19	15	5.0	3
711	6 ASHLEIGH ROAD	C	P		19	15	6.0	3
700	7 ASHLEIGH ROAD	C	P		19	15	7.0	3
712	8 ASHLEIGH ROAD	C	P		19	15	8.0	3
701	9 ASHLEIGH ROAD	C	P		19	15	9.0	3
713	10 ASHLEIGH ROAD	C	P		19	15	10	3
702	11 ASHLEIGH ROAD	C	P		19	15	11	3
714	12 ASHLEIGH ROAD	C	P		19	15	12	3
703	13 ASHLEIGH ROAD	C	P		19	15	13	3
715	14 ASHLEIGH ROAD	-	-		19	15	14	-
704	15 ASHLEIGH ROAD	C	P		19	15	15	3
716	16 ASHLEIGH ROAD	C	-		19	15	16	-
705	17 ASHLEIGH ROAD	C	P		19	15	17	3
706	19-21 ASHLEIGH ROAD	C	P		19	15	19	3
707	23 ASHLEIGH ROAD	C	-		19	15	23	-
717	1 ATHOL STREET	-	P		4	3	1.0	3
718	3 ATHOL STREET	-	P		4	3	3.0	3
729	4 ATHOL STREET	C	P		4	3	4.0	3
719	5 ATHOL STREET	-	P		4	3	5.0	3
730	6 ATHOL STREET	B	P		4	3	6.0	3
720	7 ATHOL STREET	-	P		4	3	7.0	3
731	8 ATHOL STREET	B	P		4	3	8.0	3
721	9 ATHOL STREET	-	P		4	3	9.0	3
732	10 ATHOL STREET	B	P		4	3	10	3
722	11 ATHOL STREET	-	P		4	3	11	3
733	12 ATHOL STREET	B	P		4	3	12	3
723	13 ATHOL STREET	-	P		4	3	13	3
734	14 ATHOL STREET	B	P		4	3	14	3
724	15 ATHOL STREET	-	P		4	3	15	3
735	16 ATHOL STREET	C	P		4	3	16	3
725	17 ATHOL STREET	-	P		4	3	17	3
736	18 ATHOL STREET	C	P		4	3	18	3
726	19 ATHOL STREET	-	P		4	3	19	3
737	20 ATHOL STREET	C	P		4	3	20	3
727	21 ATHOL STREET	-	P		4	3	21	3
738	22 ATHOL STREET	C	P		4	3	22	3
728	23 ATHOL STREET	-	P		4	3	23	3
739	24 ATHOL STREET	C	P		4	3	24	3
740	26 ATHOL STREET	C	P		4	3	26	3

Options: All

RECORD NO	Address	CATEGORY	UC	ZONE	MAP	PRECINCT	SORT	STREETSCAPE
741	1 AUBREY STREET	-	-		19	15	1.0	-
742	2 AUBREY STREET	C	-		19	15	2.0	-
743	4 AUBREY STREET	C	-		19	15	4.0	-
744	6 AUBREY STREET	C	-		19	15	6.0	-
745	8 AUBREY STREET	C	-		19	15	8.0	-
746	10 AUBREY STREET	C	-		19	15	10	-
747	12 AUBREY STREET	C	-		19	15	12	-
748	14 AUBREY STREET	C	-		19	15	14	-
749	1 AUBURN GROVE	C	E		20	16	1.0	2
750	1A AUBURN GROVE	C	E		20	16	1.0	2
751	3 AUBURN GROVE	B	E		20	16	3.0	2
759	4 AUBURN GROVE	B	E		20	8	4.0	2
752	5 AUBURN GROVE	B	E		20	16	5.0	2
760	6 AUBURN GROVE	B	E		20	8	6.0	2
761	6A AUBURN GROVE	B	E		20	16	6.0	2
753	7 AUBURN GROVE	B	E		20	16	7.0	2
762	8 AUBURN GROVE	B	E		20	16	8.0	2
754	9 AUBURN GROVE	B	E		20	16	9.0	2
763	10-10A AUBURN GROVE	B	E		20	16	10	2
755	11 AUBURN GROVE	B	E		20	16	11	2
764	12 AUBURN GROVE	B	E		20	16	12	2
756	13 AUBURN GROVE	B	E		20	16	13	2
765	14 AUBURN GROVE	B	E		20	16	14	2
757	15 AUBURN GROVE	B	E		20	8	15	2
766	16 AUBURN GROVE	B	E		20	16	16	2
758	17-17A AUBURN GROVE	B	E		20	8	17	2
767	18 AUBURN GROVE	B	E		20	16	18	2
768	20 AUBURN GROVE	B	E		20	16	20	2
769	22 AUBURN GROVE	B	E		20	16	22	2
771	1 AVALON ROAD	A2	P		20	16	1.0	3
770	1A AVALON ROAD	-	P		20	16	1.0	3
778	2 AVALON ROAD	C	P		20	16	2.0	3
772	3 AVALON ROAD	A2	P		20	16	3.0	3
779	4 AVALON ROAD	C	P		20	16	4.0	3
773	5A AVALON ROAD	C	P		20	16	5.0	3
780	6 AVALON ROAD	B	P		20	16	6.0	3
774	7A AVALON ROAD	C	P		20	16	7.0	3
781	8 AVALON ROAD	A2	P		20	16	8.0	2
782	8A AVALON ROAD	C	P		20	16	8.0	3
775	9 AVALON ROAD	C	P		20	16	9.0	3
783	10 AVALON ROAD	A2	P		20	16	10	3
776	11 AVALON ROAD	C	P		20	16	11	3
777	15 AVALON ROAD	B	P		20	16	15	3
803	4 AVOCA STREET	-	E		2	16	4.0	2
784	5 AVOCA STREET	-	P		2	16	5.0	3
804	6 AVOCA STREET	A1	E		2	16	6.0	2
805	8 AVOCA STREET	A1	E		2	16	8.0	2
806	10 AVOCA STREET	A1	E		2	16	10	2
807	12 AVOCA STREET	A1	E		2	16	12	2
808	14 AVOCA STREET	A1	E		2	16	14	2
809	16 AVOCA STREET	A1	E		2	16	16	2
785	17 AVOCA STREET	C	P		2	16	17	3
810	18 AVOCA STREET	A1	E		2	16	18	2
786	19 AVOCA STREET	C	P		2	16	19	3
811	20 AVOCA STREET	-	E		2	16	20	2
787	21 AVOCA STREET	C	P		2	16	21	3
812	22 AVOCA STREET	-	E		2	16	22	2

Options: All

RECORD NO	Address	CATEGORY	DC	ZONE.	MAP.....	PRECINCT..	SORT..	STREETSCAPE.
788	23 AVOCA STREET	-	P		2	16	23	3
813	24 AVOCA STREET	-	E		2	16	24	2
789	25 AVOCA STREET	-	P		2	16	25	3
790	27 AVOCA STREET	-	P		2	16	27	3
791	29 AVOCA STREET	-	P		2	16	29	3
814	30 AVOCA STREET	-	E		2	16	30	2
792	31 AVOCA STREET	-	P		2	16	31	3
815	32 AVOCA STREET	-	E		2	16	32	2
793	33 AVOCA STREET	-	P		2	16	33	3
816	34 AVOCA STREET	-	E		2	16	34	2
794	35 AVOCA STREET	C	E		2	16	35	2
817	36 AVOCA STREET	-	P		2	16	36	3
795	37 AVOCA STREET	C	E		2	16	35	2
796	39 AVOCA STREET	C	E		2	16	39	2
818	52 AVOCA STREET	-	E		2	16	52	2
797	53 AVOCA STREET	C	E		2	16	53	2
798	55 AVOCA STREET	C	E		2	16	55	2
819	56 AVOCA STREET	A1	E		2	16	56	2
799	59 AVOCA STREET	C	E		2	16	59	2
820	60 AVOCA STREET	A2	E		2	16	60	2
800	61 AVOCA STREET	A2	E		2	16	61	2
821	62 AVOCA STREET	-	E		2	16	62	2
822	64 AVOCA STREET	A1	E		2	16	64	2
823	66 AVOCA STREET	-	T/E		2	16	66	2
801	67 AVOCA STREET	B	E		2	16	67	2
824	68 AVOCA STREET	-	E		2	16	68	2
802	69 AVOCA STREET	A2	E		2	16	69	2
839	2 AVONDALE ROAD	C	P		20	16	2.0	3
825	3 AVONDALE ROAD	A2	P		20	16	3.0	3
840	4 AVONDALE ROAD	C	P		20	16	4.0	3
826	5 AVONDALE ROAD	A2	P		20	16	5.0	3
827	7 AVONDALE ROAD	C	P		20	16	7.0	3
828	7A AVONDALE ROAD	C	P		20	16	7.0	3
829	9 AVONDALE ROAD	C	P		20	16	9.0	3
841	10 AVONDALE ROAD	C	P		20	16	10	3
842	10A AVONDALE ROAD	C	P		20	16	10	3
843	10B AVONDALE ROAD	C	P		20	16	10	3
830	11 AVONDALE ROAD	A2	P		20	16	11	2
831	11A AVONDALE ROAD	A2	P		20	16	11	2
844	12 AVONDALE ROAD	C	P		20	16	12	3
832	15 AVONDALE ROAD	A2	P		20	16	15	2
833	17 AVONDALE ROAD	C	P		20	16	17	3
834	19A AVONDALE ROAD	C	P		20	16	19	3
835	21 AVONDALE ROAD	C	P		20	16	21	3
836	21 AVONDALE ROAD	C	P		20	16	21	3
837	23 AVONDALE ROAD	C	P		20	16	23	3
838	25 AVONDALE ROAD	C	P		20	16	25	3
848	1 BALFOUR STREET	-	T		16	13	1.0	3
845	2 BALFOUR STREET	-	T		16	13	2.0	3
849	3 BALFOUR STREET	B	T		16	13	3.0	3
846	6 BALFOUR STREET	-	T		16	13	6.0	3
847	8 BALFOUR STREET	-	T		16	13	8.0	3
864	1 BALMERINO AVENUE	C	T		12	9	1.0	3
872	2 BALMERINO AVENUE	C	T		12	9	2.0	3
873	2A BALMERINO AVENUE	C	T		12	9	2.0	3
865	3 BALMERINO AVENUE	C	T		12	9	3.0	3
874	4 BALMERINO AVENUE	C	T		12	9	4.0	3

Options: All

RECORD NO	Address	CATEGORY	UC	ZONE.	MAP	PRECINCT..	SORT..	STREETSCAPE.
866	5 BALMERINO AVENUE	C	T		12	9	5.0	3
875	6 BALMERINO AVENUE	C	T		12	9	6.0	3
867	7 BALMERINO AVENUE	C	T		12	9	7.0	3
876	8 BALMERINO AVENUE	C	T		12	9	8.0	3
868	9 BALMERINO AVENUE	C	T		12	9	9.0	3
877	10 BALMERINO AVENUE	C	T		12	9	10	3
869	11 BALMERINO AVENUE	B	T		12	9	11	3
878	12 BALMERINO AVENUE	C	T		12	9	12	3
870	13 BALMERINO AVENUE	B	T		12	9	13	3
879	14 BALMERINO AVENUE	C	T		12	9	14	3
871	15 BALMERINO AVENUE	C	T		12	9	15	3
880	16 BALMERINO AVENUE	C	T		12	9	16	3
850	17 BALMERINO AVENUE	C	T		11	9	17	3
881	18 BALMERINO AVENUE	C	T		12	9	18	3
851	19 BALMERINO AVENUE	C	T		11	9	19	3
882	20 BALMERINO AVENUE	C	T		12	9	20	3
852	21 BALMERINO AVENUE	C	T		11	9	21	3
883	22 BALMERINO AVENUE	C	T		12	9	22	3
884	22A BALMERINO AVENUE	C	T		12	9	22A	3
853	23 BALMERINO AVENUE	C	T		11	9	23	3
857	24-28 BALMERINO AVENUE	C	T		11	9	24	3
854	25 BALMERINO AVENUE	C	T		11	9	25	3
855	27 BALMERINO AVENUE	C	T		11	9	27	3
856	29 BALMERINO AVENUE	B	T		11	9	29	3
858	30 BALMERINO AVENUE	C	T		11	9	30	3
859	32 BALMERINO AVENUE	C	T		11	9	32	3
860	34 BALMERINO AVENUE	C	T		11	9	34	3
861	36 BALMERINO AVENUE	C	T		11	9	36	3
862	38 BALMERINO AVENUE	C	T		11	9	38	3
863	40 BALMERINO AVENUE	C	T		11	9	40	3
885	1 BALMORAL STREET	-	E		3	2	1.0	2
886	3 BALMORAL STREET	-	-		3	2	3.0	-
887	9 BALMORAL STREET	C	-		3	2	9.0	-
888	10 BALMORAL STREET	C	-		3	2	10	-
889	11 BALMORAL STREET	C	-		3	2	11	-
890	17 BALMORAL STREET	B	P		3	2	17	3
891	18 BALMORAL STREET	B	P		3	2	18	3
892	19 BALMORAL STREET	B	P		3	2	19	3
893	20 BALMORAL STREET	B	P		3	2	20	3
894	21 BALMORAL STREET	B	P		3	2	21	3
895	22 BALMORAL STREET	B	P		3	2	22	3
896	22 BALMORAL STREET	B	P		3	2	22	3
897	23 BALMORAL STREET	B	P		3	2	23	3
898	24 BALMORAL STREET	B	P		3	2	24	3
899	25 BALMORAL STREET	B	P		3	2	25	3
900	26 BALMORAL STREET	B	P		3	2	26	3
901	27 BALMORAL STREET	B	P		3	2	27	3
902	28 BALMORAL STREET	B	P		3	2	28	3
12712	29 BALMORAL	B	P		3	2		3
903	30 BALMORAL STREET	B	P		3	2	30	3
904	31 BALMORAL STREET	B	P		3	2	31	3
905	2 BANOLE AVENUE	C	P		15	12	2.0	3
931	3 BANOLE AVENUE	C	P		15	12	3.0	3
906	4 BANOLE AVENUE	C	P		15	12	4.0	3
932	5 BANOLE AVENUE	C	P		15	12	5.0	3
907	6 BANOLE AVENUE	C	P		15	12	6.0	3
933	7 BANOLE AVENUE	C	P		15	12	7.0	3

Options: All

RECORD NO	Address	CATEGORY	ZONE	MAP	PRECINCT	SORT	STRETSCAPE
908	8 BANOLE AVENUE	C	P	15	12	8.0	3
934	9 BANOLE AVENUE	C	P	15	12	9.0	3
909	10 BANOLE AVENUE	C	P	15	12	10	3
935	11 BANOLE AVENUE	C	P	15	12	11	3
910	12 BANOLE AVENUE	C	P	15	12	12	3
936	13 BANOLE AVENUE	C	P	15	12	13	3
911	14 BANOLE AVENUE	C	P	15	12	14	3
937	15 BANOLE AVENUE	C	P	15	12	15	3
912	16 BANOLE AVENUE	C	P	15	12	16	3
938	17 BANOLE AVENUE	C	P	15	12	17	3
913	18 BANOLE AVENUE	C	P	15	12	18	3
939	19 BANOLE AVENUE	C	P	15	12	19	3
914	20 BANOLE AVENUE	C	P	15	12	20	3
940	21 BANOLE AVENUE	C	P	15	12	21	3
915	22 BANOLE AVENUE	C	P	15	12	22	3
941	23 BANOLE AVENUE	C	P	15	12	23	3
916	24 BANOLE AVENUE	C	P	15	12	24	3
942	25 BANOLE AVENUE	C	P	15	12	25	3
917	26 BANOLE AVENUE	C	P	15	12	26	3
943	27 BANOLE AVENUE	C	P	15	12	27	3
918	28 BANOLE AVENUE	C	P	15	12	28	3
944	29 BANOLE AVENUE	C	P	15	12	29	3
919	30 BANOLE AVENUE	C	P	15	12	30	3
945	31 BANOLE AVENUE	C	P	15	12	31	3
920	32 BANOLE AVENUE	C	P	15	12	32	3
946	33 BANOLE AVENUE	C	P	15	12	33	3
921	34 BANOLE AVENUE	C	P	15	12	34	3
947	35 BANOLE AVENUE	C	P	15	12	35	3
922	36 BANOLE AVENUE	C	P	15	12	36	3
948	37 BANOLE AVENUE	C	P	15	12	37	3
923	38 BANOLE AVENUE	C	P	15	12	38	3
949	39 BANOLE AVENUE	C	P	15	12	39	3
924	40 BANOLE AVENUE	C	P	15	12	40	3
950	41 BANOLE AVENUE	C	P	15	12	41	3
925	42 BANOLE AVENUE	C	P	15	12	42	3
951	43 BANOLE AVENUE	C	P	15	12	43	3
926	44 BANOLE AVENUE	C	P	15	12	44	3
952	45 BANOLE AVENUE	C	P	15	12	45	3
927	46 BANOLE AVENUE	C	P	15	12	46	3
953	47 BANOLE AVENUE	C	P	15	12	47	3
928	48 BANOLE AVENUE	C	P	15	12	48	3
954	49 BANOLE AVENUE	C	P	15	12	49	3
929	50 BANOLE AVENUE	C	P	15	12	50	3
930	52 BANOLE AVENUE	C	P	15	12	52	3
955	3 BARNATO GROVE	C	P	20	16	3.0	3
956	5 BARNATO GROVE	C	P	20	16	5.0	3
957	7 BARNATO GROVE	C	P	20	16	7.0	3
958	9 BARNATO GROVE	C	P	20	16	9.0	3
959	10 BARNATO GROVE	C	P	20	16	10	3
960	11 BARNATO GROVE	C	P	20	16	11	3
961	12 BARNATO GROVE	C	P	20	16	12	3
962	13 BARNATO GROVE	C	P	20	16	13	3
963	16 BARNATO GROVE	-	P	20	16	16	-
964	17 BARNATO GROVE	-	P	20	16	17	-
965	1 BARNSBURY ROAD	B	E	8	6	1.0	2
970	2 BARNSBURY ROAD	B	E	8	6	2.0	2
966	3 BARNSBURY ROAD	-	P	8	6	3.0	2

Options: All

RECORD NO	Address	CATEGORY	UC	ZONE	MAP	PRECINCT	SORT	STREETSCAPE
971	4 BARNSBURY ROAD	B	E		8	6	4.0	2
967	5 BARNSBURY ROAD	-	P		8	6	5.0	3
972	6 BARNSBURY ROAD	B	E		8	6	6.0	2
968	7 BARNSBURY ROAD	-	P		8	6	7.0	3
973	8 BARNSBURY ROAD	B	E		8	6	8.0	2
969	9-11 BARNSBURY ROAD	-	P		8	6	9.0	3
974	10 BARNSBURY ROAD	B	E		8	6	10	2
12713	12 BARNSBURY AVENUE	B	E		8	6		2
12714	14 BARNSBURY AVENUE	B	E		8	6		2
975	1 BARRY STREET	C	-		3	2	1.0	-
976	3 BARRY STREET	C	-		3	2	3.0	-
977	5 BARRY STREET	C	-		3	2	5.0	-
978	7 BARRY STREET	C	-		3	2	7.0	-
979	9 BARRY STREET	C	-		3	2	9.0	-
980	11 BARRY STREET	C	-		3	2	11	-
981	13 BARRY STREET	C	-		3	2	13	-
982	15 BARRY STREET	-	-		3	2	15	-
983	17 BARRY STREET	C	-		3	2	17	-
984	19 BARRY STREET	C	-		3	2	19	-
985	21 BARRY STREET	C	-		3	2	21	-
986	23 BARRY STREET	C	-		3	2	23	-
987	25 BARRY STREET	C	-		3	2	25	-
988	27 BARRY STREET	C	-		3	2	27	-
989	29 BARRY STREET	C	-		3	2	29	-
990	31 BARRY STREET	C	-		3	2	31	-
991	33 BARRY STREET	C	-		3	2	33	-
992	35 BARRY STREET	C	-		3	2	35	-
993	37 BARRY STREET	C	-		3	2	37	-
994	39 BARRY STREET	C	-		3	2	39	-
995	41 BARRY STREET	C	-		3	2	41	-
996	43 BARRY STREET	C	-		3	2	43	-
997	45 BARRY STREET	C	-		3	2	45	-
998	47 BARRY STREET	C	-		3	2	47	-
999	49 BARRY STREET	C	-		3	2	49	-
1000	51 BARRY STREET	C	-		3	2	51	-
1001	53 BARRY STREET	A2	E		3	2	53	2
1002	1 BAXTER STREET	C	T		13	10	1.0	3
1007	2 BAXTER STREET	C	T		13	10	2.0	3
1003	3 BAXTER STREET	C	T		13	10	3.0	3
1008	4-4A BAXTER STREET	C	T		13	10	4.0	3
1004	5 BAXTER STREET	C	T		13	10	5.0	3
1009	6 BAXTER STREET	C	T		13	10	6.0	3
1005	7 BAXTER STREET	C	T		13	10	7.0	3
1010	8A BAXTER STREET	C	T		13	10	8.0	3
1006	9 BAXTER STREET	C	T		13	10	9.0	3
1011	10 BAXTER STREET	C	T		13	10	10	3
1012	12 BAXTER STREET	C	T		13	10	12	3
1013	1 BAYVIEW STREET	C	P		14	11	1.0	3
1053	2 BAYVIEW STREET	C	P		14	11	2.0	3
1014	3 BAYVIEW STREET	C	P		14	11	3.0	3
1054	4 BAYVIEW STREET	C	P		14	11	4.0	3
1015	5 BAYVIEW STREET	C	P		14	11	5.0	3
1055	6 BAYVIEW STREET	C	P		14	11	6.0	3
1016	7 BAYVIEW STREET	C	P		14	11	7.0	3
1056	8 BAYVIEW STREET	C	P		14	11	8.0	3
1017	9 BAYVIEW STREET	C	P		14	11	9.0	3
1018	11 BAYVIEW STREET	C	P		14	11	11	3

Options: All

RECORD NO Address..... CATEGORY UC ZONE. MAP..... PRECINCT.. SORT.. STREET SCAPE.

1019	11A BAYVIEW STREET	C	P	14	11	11	3
1057	12 BAYVIEW STREET	C	P	14	11	12	3
1020	15 BAYVIEW STREET	C	P	14	11	15	3
1021	17 BAYVIEW STREET	C	P	14	11	17	3
1058	18 BAYVIEW STREET	C	P	14	11	18	3
1022	19 BAYVIEW STREET	C	P	14	11	19	3
1059	20 BAYVIEW STREET	C	P	14	11	20	3
1023	21 BAYVIEW STREET	C	P	14	11	21	3
1060	22 BAYVIEW STREET	C	P	14	11	22	3
1024	23 BAYVIEW STREET	C	P	14	11	23	3
1061	24 BAYVIEW STREET	C	P	14	11	24	3
1025	25 BAYVIEW STREET	C	P	14	11	25	3
1062	26 BAYVIEW STREET	C	P	14	11	26	3
1026	27 BAYVIEW STREET	C	P	14	11	27	3
1063	28 BAYVIEW STREET	B	P	14	11	28	3
1027	29 BAYVIEW STREET	C	P	14	11	29	3
1064	30 BAYVIEW STREET	C	P	14	11	30	3
1065	32 BAYVIEW STREET	C	P	14	11	32	3
1066	34 BAYVIEW STREET	C	P	14	11	34	3
1028	35 BAYVIEW STREET	C	P	14	11	35	3
1029	37 BAYVIEW STREET	C	P	14	11	37	3
1067	38 BAYVIEW STREET	C	P	14	11	38	2
1030	39 BAYVIEW STREET	C	P	14	11	39	3
1068	40 BAYVIEW STREET	C	P	14	11	40	2
1031	41 BAYVIEW STREET	C	P	14	11	41	3
1069	42 BAYVIEW STREET	C	P	14	11	42	2
1032	43 BAYVIEW STREET	C	P	14	11	43	3
1033	45 BAYVIEW STREET	C	P	14	11	45	3
1034	47 BAYVIEW STREET	C	P	14	11	47	3
1035	49 BAYVIEW STREET	C	P	14	11	49	2
1036	51 BAYVIEW STREET	C	P	14	11	51	2
1037	53 BAYVIEW STREET	C	P	14	11	53	2
1070	54 BAYVIEW STREET	C	P	14	11	54	2
1038	55 BAYVIEW STREET	C	P	14	11	55	2
1071	56 BAYVIEW STREET	C	P	14	11	56	2
1039	57 BAYVIEW STREET	C	P	14	11	57	2
1072	58 BAYVIEW STREET	C	P	14	11	58	2
1040	59 BAYVIEW STREET	C	P	14	11	59	2
1073	60 BAYVIEW STREET	C	P	14	11	60	2
1041	61 BAYVIEW STREET	C	P	14	11	61	2
1074	62 BAYVIEW STREET	C	P	14	11	62	2
1042	63 BAYVIEW STREET	C	P	14	11	63	2
1075	64 BAYVIEW STREET	C	P	14	11	64	2
1043	65 BAYVIEW STREET	C	P	14	11	65	2
1076	66 BAYVIEW STREET	C	P	14	11	66	2
1044	67 BAYVIEW STREET	C	P	14	11	67	2
1077	68 BAYVIEW STREET	C	P	14	11	68	2
1045	69 BAYVIEW STREET	C	P	14	11	69	2
1078	70 BAYVIEW STREET	C	P	14	11	70	2
1046	71 BAYVIEW STREET	C	P	14	11	71	2
1079	72 BAYVIEW STREET	C	P	14	11	72	2
1047	73 BAYVIEW STREET	C	P	14	11	73	2
1080	74 BAYVIEW STREET	C	P	14	11	74	2
1048	75 BAYVIEW STREET	C	P	14	11	75	2
1081	76 BAYVIEW STREET	C	P	14	11	76	2
1049	77 BAYVIEW STREET	C	P	14	11	77	2
1082	78 BAYVIEW STREET	C	P	14	11	78	2

Options: ALL

RECORD NO	Address	CATEGORY	UC	ZONE.	MAP	PRECINCT..	SORT..	STREETScape.
1050	79 BAYVIEW STREET	C	P	14	11	79	2	
1083	80 BAYVIEW STREET	C	P	14	11	80	3	
1051	81 BAYVIEW STREET	-	P	14	11	81	3	
1052	83 BAYVIEW STREET	-	P	14	11	83	3	
1084	1 BEATTY AVENUE	B	E	19	15	1.0	2	
1085	2 BEATTY AVENUE	B	E	19	15	2.0	2	
1086	2A BEATTY AVENUE	B	E	19	15	2.0	2	
1087	3 BEATTY AVENUE	B	E	19	15	3.0	2	
1088	4 BEATTY AVENUE	B	E	19	15	4.0	2	
1089	5 BEATTY AVENUE	B	E	19	15	5.0	2	
1090	6 BEATTY AVENUE	B	E	19	15	6.0	2	
1091	7 BEATTY AVENUE	B	E	19	15	7.0	2	
1092	8 BEATTY AVENUE	B	E	19	15	8.0	2	
1093	9 BEATTY AVENUE	B	E	19	15	9.0	2	
1094	10 BEATTY AVENUE	B	E	19	15	10	2	
1095	11 BEATTY AVENUE	A2	E	19	15	11	2	
1096	12 BEATTY AVENUE	A2	E	19	15	12	2	
1097	13 BEATTY AVENUE	A2	E	19	15	13	2	
1098	14 BEATTY AVENUE	A2	E	19	15	14	2	
1099	15 BEATTY AVENUE	A2	E	19	15	15	2	
1100	17 BEATTY AVENUE	B	E	19	15	17	2	
1101	18 BEATTY AVENUE	A2	E	19	15	18	2	
1102	19 BEATTY AVENUE	B	E	19	15	19	2	
1103	20 BEATTY AVENUE	B	E	19	15	20	2	
1104	21 BEATTY AVENUE	B	E	19	15	21	2	
1105	22 BEATTY AVENUE	B	E	19	15	22	2	
1106	23 BEATTY AVENUE	A2	E	19	15	23	2	
1107	24 BEATTY AVENUE	B	E	19	15	24	2	
1108	25 BEATTY AVENUE	-	E	19	15	25	2	
1109	26-29 BEATTY AVENUE	-	E	19	15	26	2	
1110	30 BEATTY AVENUE	B	E	19	15	30	2	
1111	31 BEATTY AVENUE	B	E	19	15	31	2	
1112	32 BEATTY AVENUE	B	E	19	15	32	2	
1113	33 BEATTY AVENUE	A2	E	19	15	33	2	
1114	34 BEATTY AVENUE	A2	E	19	15	34	2	
1115	1 BELLA STREET	B	P	9	7	1.0	3	
1116	2 BELLA STREET	B	P	9	7	2.0	3	
1117	3 BELLA STREET	C	P	9	7	3.0	3	
1118	4 BELLA STREET	B	P	9	7	4.0	3	
1119	5 BELLA STREET	B	P	9	7	5.0	3	
1120	6 BELLA STREET	B	P	9	7	6.0	3	
1151	2 BENDIGO STREET	C	-	9	7	2.0	-	
1152	4 BENDIGO STREET	C	-	9	7	4.0	-	
1153	6 BENDIGO STREET	C	-	9	7	6.0	-	
1154	8 BENDIGO STREET	C	-	9	7	8.0	-	
1155	10 BENDIGO STREET	C	-	9	7	10	-	
1156	12 BENDIGO STREET	C	-	9	7	12	-	
1157	14 BENDIGO STREET	C	-	9	7	14	-	
1158	16 BENDIGO STREET	C	-	9	7	16	-	
1159	18 BENDIGO STREET	C	-	9	7	18	-	
1160	20 BENDIGO STREET	C	-	9	7	20	-	
1161	20A BENDIGO STREET	C	-	9	7	20	-	
1162	22 BENDIGO STREET	C	-	9	7	22	-	
1163	26 BENDIGO STREET	C	-	9	7	26	-	
1164	28 BENDIGO STREET	C	-	9	7	28	-	
1165	30 BENDIGO STREET	C	-	9	7	30	-	
1166	34 BENDIGO STREET	C	-	9	7	34	-	

Options: All

RECORD NO	Address	CATEGORY	UC	ZONE	MAP	PRECINCT	SORT	STREETSCAPE
1167	36 BENDIGO STREET	C	-		9	7	36	-
1168	40 BENDIGO STREET	C	-		9	7	40	-
1169	42 BENDIGO STREET	C	-		9	7	42	-
1170	44 BENDIGO STREET	C	-		9	7	44	-
1171	46 BENDIGO STREET	C	-		9	7	46	-
1172	48 BENDIGO STREET	C	-		9	7	48	-
1173	50 BENDIGO STREET	C	-		9	7	50	-
1174	54 BENDIGO STREET	C	P		9	7	54	3
1175	56 BENDIGO STREET	C	P		9	7	56	3
1176	58 BENDIGO STREET	C	P		9	7	58	3
1177	60 BENDIGO STREET	C	P		9	7	60	3
1178	62 BENDIGO STREET	C	P		9	7	62	3
1179	64 BENDIGO STREET	C	P		9	7	64	3
1180	66 BENDIGO STREET	C	P		9	7	66	3
1181	68 BENDIGO STREET	C	P		9	7	68	3
1121	69 BENDIGO STREET	B	P		9	7	69	3
1182	70 BENDIGO STREET	C	P		9	7	70	3
1122	71 BENDIGO STREET	A2	P		9	7	71	3
1183	72 BENDIGO STREET	C	P		9	7	72	3
1123	73 BENDIGO STREET	B	P		9	7	73	3
1184	74 BENDIGO STREET	C	P		9	7	74	3
1124	75 BENDIGO STREET	B	P		9	7	75	3
1125	77 BENDIGO STREET	B	P		9	7	77	3
1185	78 BENDIGO STREET	C	P		9	7	78	3
1126	79 BENDIGO STREET	B	P		9	7	79	3
1186	80 BENDIGO STREET	C	P		9	7	80	3
1127	81 BENDIGO STREET	B	P		9	7	81	3
1187	82 BENDIGO STREET	C	P		9	7	82	3
1128	83 BENDIGO STREET	B	P		9	7	83	3
1188	84 BENDIGO STREET	C	P		9	7	84	3
1129	85 BENDIGO STREET	C	P		9	7	85	3
1189	86 BENDIGO STREET	C	P		9	7	86	3
1130	87 BENDIGO STREET	C	P		9	7	87	3
1190	88 BENDIGO STREET	C	P		9	7	88	3
1131	89 BENDIGO STREET	B	P		9	7	89	3
1191	90 BENDIGO STREET	C	P		9	7	90	3
1132	91 BENDIGO STREET	B	P		9	7	91	3
1192	92 BENDIGO STREET	C	P		9	7	92	3
1133	93 BENDIGO STREET	C	-		9	7	93	-
1193	94 BENDIGO STREET	C	P		9	7	94	3
1134	95 BENDIGO STREET	C	-		9	7	95	-
1194	96 BENDIGO STREET	C	P		9	7	96	3
1135	97 BENDIGO STREET	C	-		9	7	97	-
1195	98 BENDIGO STREET	C	P		9	7	98	3
1136	99 BENDIGO STREET	B	-		9	7	99	-
1196	100 BENDIGO STREET	C	P		9	7	100	3
1137	101 BENDIGO STREET	B	-		9	7	101	-
1138	103 BENDIGO STREET	C	-		9	7	103	-
1197	104 BENDIGO STREET	C	P		9	7	104	3
1139	105 BENDIGO STREET	C	-		9	7	105	-
1198	106 BENDIGO STREET	A2	P		9	7	106	3
1140	107 BENDIGO STREET	C	-		9	7	107	-
1199	108 BENDIGO STREET	C	P		9	7	108	3
1141	109 BENDIGO STREET	C	-		9	7	109	-
1200	110 BENDIGO STREET	C	P		9	7	110	3
1142	111 BENDIGO STREET	C	-		9	7	111	-
1201	112 BENDIGO STREET	C	P		9	7	112	3

Options: All

RECORD NO	Address	CATEGORY	UC	ZONE	MAP	PRECINCT	SORT	STREETSCAPE
1143	113 BENDIGO STREET	C	-		9	7	113	-
1202	114 BENDIGO STREET	C	P		9	7	114	3
1144	115 BENDIGO STREET	C	-		9	7	115	-
1203	116 BENDIGO STREET	C	P		9	7	116	3
1145	117 BENDIGO STREET	C	-		9	7	117	-
1204	118 BENDIGO STREET	C	P		9	7	118	3
1146	119 BENDIGO STREET	C	-		9	7	119	-
1205	120 BENDIGO STREET	C	P		9	7	120	3
1147	121 BENDIGO STREET	B	-		9	7	121	-
1148	123 BENDIGO STREET	-	-		9	7	123	-
1149	125 BENDIGO STREET	B	-		9	7	125	-
1150	127 BENDIGO STREET	B	-		9	7	127	-
1206	1 BERENICE TERRACE	C	T		11	9	1.0	3
1207	3 BERENICE TERRACE	C	T		11	9	3.0	3
1208	5 BERENICE TERRACE	C	T		11	9	5.0	3
1209	10 BIDEY STREET	-	P		15	12	10	3
1210	12 BIDEY STREET	-	P		15	12	12	3
1211	14 BIDEY STREET	-	P		15	12	14	3
1212	18 BIDEY STREET	-	P		15	12	18	3
1213	20 BIDEY STREET	C	P		15	12	20	3
1214	22-24 BIDEY STREET	-	P		15	12	22	3
1215	26 BIDEY STREET	-	P		15	12	26	3
1216	26 BIDEY STREET	-	P		15	12	26	3
1217	1 BLACKFRIARS CLOSE	C	T		12	9	1.0	3
1223	2 BLACKFRIARS CLOSE	C	T		12	9	2.0	3
1218	3 BLACKFRIARS CLOSE	C	T		12	9	3.0	3
1224	4 BLACKFRIARS CLOSE	C	T		12	9	4.0	3
1219	5 BLACKFRIARS CLOSE	C	T		12	9	5.0	3
1225	6 BLACKFRIARS CLOSE	C	T		12	9	6.0	3
1220	7 BLACKFRIARS CLOSE	C	T		12	9	7.0	3
1226	8 BLACKFRIARS CLOSE	C	T		12	9	8.0	3
1221	9 BLACKFRIARS CLOSE	C	T		12	9	9.0	3
1227	10 BLACKFRIARS CLOSE	A1	T		12	9	10	2
1222	11 BLACKFRIARS CLOSE	B	T		12	9	11	2
1228	1 BOANDYNE COURT	-	T		16	13	1.0	3
1229	3 BOANDYNE COURT	-	T		16	13	3.0	3
1230	5 BOANDYNE COURT	-	T		16	13	5.0	3
1231	6 BOANDYNE COURT	-	T		16	13	6.0	3
1232	8 BOANDYNE COURT	-	T		16	13	8.0	3
1233	10 BOANDYNE COURT	-	T		16	13	10	3
1234	12 BOANDYNE COURT	-	T		16	13	12	3
1235	14 BOANDYNE COURT	-	T		16	13	14	3
1236	1 BOND STREET	-	-		2	2	1.0	-
1237	3 BOND STREET	-	-		2	2	3.0	-
1239	4 BOND STREET	-	-		2	2	4.0	-
1238	5 BOND STREET	-	-		2	2	5.0	-
1240	6 BOND STREET	-	-		2	2	6.0	-
1241	8 BOND STREET	-	-		2	2	8.0	-
1255	1 BOWEN STREET	B	E		15	12	1.0	2
1242	2 BOWEN STREET	B	E		15	12	2.0	2
1256	3 BOWEN STREET	B	E		15	12	3.0	2
1243	4 BOWEN STREET	B	E		15	12	4.0	2
1257	5 BOWEN STREET	B	E		15	12	5.0	2
1244	6 BOWEN STREET	-	E		15	12	6.0	2
1258	7 BOWEN STREET	B	E		15	12	7.0	2
1245	8 BOWEN STREET	B	E		15	12	8.0	2
1259	9 BOWEN STREET	-	E		15	12	9.0	2

Options: All

RECORD NO	Address	CATEGORY	UC	ZONE	MAP	PRECINCT	SORT	STREETSCAPE
1246	10 BOWEN STREET	B		E	15	12	10	2
1260	11 BOWEN STREET	B		E	15	12	11	2
1247	12 BOWEN STREET	B		E	15	12	12	2
1261	13 BOWEN STREET	B		E	15	12	13	2
1248	14 BOWEN STREET	B		E	15	12	14	2
1262	15 BOWEN STREET	B		E	15	12	15	2
1249	16 BOWEN STREET	B		E	15	12	16	2
1263	17 BOWEN STREET	B		E	15	12	17	2
1250	18 BOWEN STREET	B		E	15	12	18	2
1264	19 BOWEN STREET	B		E	15	12	19	2
1251	20 BOWEN STREET	B		E	15	12	20	2
1265	21 BOWEN STREET	B		E	15	12	21	2
1252	22 BOWEN STREET	B		E	15	12	22	2
1266	23 BOWEN STREET	B		E	15	12	23	2
1253	24 BOWEN STREET	B		E	15	12	24	2
1267	25 BOWEN STREET	B		E	15	12	25	2
1254	26 BOWEN STREET	B		E	15	12	26	2
1268	27 BOWEN STREET	B		E	15	12	27	2
12715	28 BOWEN STREET	B		E	15	12		2
1269	29 BOWEN STREET	B		E	15	12	29	2
1270	31 BOWEN STREET	B		E	15	12	31	2
1271	33 BOWEN STREET	B		E	15	12	33	2
1272	35 BOWEN STREET	B		E	15	12	35	2
1273	37 BOWEN STREET	B		E	15	12	37	2
1274	39 BOWEN STREET	B		E	15	12	39	2
1275	41 BOWEN STREET	B		P	15	12	41	3
1276	43 BOWEN STREET	B		P	15	12	43	3
1277	9 BOWLING GREEN STREET	-		E	5	4	9.0	2
1278	11 BOWLING GREEN STREET	-		E	5	4	11	2
1279	5 BRAY STREET	-		-	8	6	5.0	-
1280	5-13 BRAY STREET	-		-	8	6	5.0	-
1281	15-23 BRAY STREET	-		-	8	6	15	-
1304	18 BRAY STREET	-		P	8	6	18	3
1305	20 BRAY STREET	C		P	8	6	20	3
1306	22 BRAY STREET	C		P	8	6	22	3
1282	33 BRAY STREET	C		-	8	6	33	-
1283	35 BRAY STREET	C		-	8	6	35	-
1284	37 BRAY STREET	C		-	8	6	37	-
1285	39 BRAY STREET	C		-	8	6	39	-
1286	41 BRAY STREET	C		-	8	6	41	-
1287	43 BRAY STREET	C		-	8	6	43	-
1288	45 BRAY STREET	C		-	8	6	45	-
1289	45A BRAY STREET	C		-	8	6	45	-
1291	47 BRAY STREET	C		-	8	6	47	-
1290	47A BRAY STREET	C		-	8	6	47	-
1292	49 BRAY STREET	C		-	8	6	49	-
1293	51 BRAY STREET	C		-	8	6	51	-
1294	53 BRAY STREET	C		-	8	6	53	-
1295	55 BRAY STREET	-		-	8	6	55	-
1296	57 BRAY STREET	-		-	8	6	57	-
1297	63 BRAY STREET	-		-	8	6	63	-
1298	65 BRAY STREET	C		-	8	6	65	-
1299	75 BRAY STREET	-		-	8	6	75	-
1300	77 BRAY STREET	-		-	8	6	77	-
1307	1 BROOKVILLE ROAD	C		P	13	10	1.0	3
1319	2 BROOKVILLE ROAD	C		P	13	10	2.0	3
1308	3 BROOKVILLE ROAD	C		P	13	10	3.0	3

Options: All

RECORD NO	Address	CATEGORY	UC	ZONE	MAP	PRECINCT	SORT	STREETSCAPE
1309	3A BROOKVILLE ROAD	C	P		13	10	3.0	3
1320	4 BROOKVILLE ROAD	C	P		13	10	4.0	3
1321	4A BROOKVILLE ROAD	C	P		13	10	4.0	3
1310	5 BROOKVILLE ROAD	C	P		13	10	5.0	3
1322	6-6A BROOKVILLE ROAD	C	P		13	10	6.0	3
1311	7 BROOKVILLE ROAD	C	P		13	10	7.0	3
1323	8 BROOKVILLE ROAD	C	P		13	10	8.0	3
1312	9 BROOKVILLE ROAD	C	P		13	10	9.0	3
1324	10 BROOKVILLE ROAD	C	P		13	10	10	3
1313	11 BROOKVILLE ROAD	C	P		13	10	11	3
1325	12 BROOKVILLE ROAD	C	P		13	10	12	3
1314	15 BROOKVILLE ROAD	B	P		13	10	15	3
1315	17 BROOKVILLE ROAD	A2	P		13	10	17	3
1316	19 BROOKVILLE ROAD	B	P		13	10	19	3
1317	21 BROOKVILLE ROAD	B	P		13	10	21	3
1318	23 BROOKVILLE ROAD	B	P		13	10	23	3
1348	2 BRUCE STREET	C	T		12	9	2.0	3
1349	6 BRUCE STREET	C	T		12	9	6.0	3
1326	7 BRUCE STREET	C	T		12	9	7.0	3
1350	8 BRUCE STREET	C	T		12	9	8.0	3
1327	9 BRUCE STREET	C	T		12	9	9.0	3
1351	10 BRUCE STREET	C	T		12	9	10	3
1328	11 BRUCE STREET	C	T		12	9	11	3
1352	12 BRUCE STREET	C	T		12	9	12	3
1353	12A BRUCE STREET	C	T		12	9	12A	3
1329	13 BRUCE STREET	C	T		12	9	13	3
1354	14 BRUCE STREET	C	T		12	9	14	3
1330	15 BRUCE STREET	C	T		12	9	15	3
1331	17 BRUCE STREET	C	T		12	9	17	3
1355	18-22 BRUCE STREET	C	T		12	9	18	3
1332	19 BRUCE STREET	C	T		12	9	19	3
1333	21 BRUCE STREET	C	T		12	9	21	3
1334	23 BRUCE STREET	A2	T		12	9	23	3
1335	23A BRUCE STREET	C	T		12	9	23A	3
1356	24 BRUCE STREET	C	T		12	9	24	3
1336	25 BRUCE STREET	C	T		12	9	25	3
1337	27 BRUCE STREET	C	T		12	9	27	3
1357	28-30 BRUCE STREET	C	T		12	9	28	3
1338	31 BRUCE STREET	C	T		12	9	31	3
1358	32-34 BRUCE STREET	C	T		12	9	32	3
1339	33 BRUCE STREET	C	T		12	9	33	3
1340	35 BRUCE STREET	A2	T		12	9	35	3
1359	36 BRUCE STREET	B	T		12	9	36	3
1360	38 BRUCE STREET	C	T		12	9	38	3
1341	39 BRUCE STREET	C	T		12	9	39	3
1361	40 BRUCE STREET	C	T		12	9	40	3
1362	42 BRUCE STREET	C	T		12	9	42	3
1342	43 BRUCE STREET	C	T		12	9	43	3
1363	44 BRUCE STREET	C	T		12	9	44	3
1343	45 BRUCE STREET	C	T		12	9	45	3
1364	46 BRUCE STREET	B	T		12	9	46	3
1344	47 BRUCE STREET	C	T		12	9	47	3
1365	48 BRUCE STREET	C	T		12	9	48	3
1345	49 BRUCE STREET	B	T		12	9	49	3
1366	50 BRUCE STREET	C	T		12	9	50	3
1346	51 BRUCE STREET	C	T		12	9	51	3
1367	52 BRUCE STREET	C	T		12	9	52	3

Options: All

RECORD NO	Address.....	CATEGORY	ZONE	MAP.....	PRECINCT..	SORT..	STR	SCAPE.
1347	53 BRUCE STREET	C	T	12	9	53	3	
1368	1 BUDDLE DRIVE	C	T	11	9	1.0	3	
1369	2 BUDDLE DRIVE	C	T	11	9	2.0	3	
1370	3 BUDDLE DRIVE	C	T	11	9	3.0	3	
1371	4 BUDDLE DRIVE	C	T	11	9	4.0	3	
1372	5 BUDDLE DRIVE	C	T	11	9	5.0	3	
1373	7 BUDDLE DRIVE	C	T	11	9	7.0	3	
1374	8 BUDDLE DRIVE	C	T	11	9	8.0	3	
1375	1 BUNALBO STREET	C	P	7	6	1.0	3	
1383	2 BUNALBO STREET	C	P	7	6	2.0	3	
1376	3 BUNALBO STREET	C	P	7	6	3.0	3	
1384	4 BUNALBO STREET	C	P	7	6	4.0	3	
1377	5 BUNALBO STREET	C	P	7	6	5.0	3	
1385	6 BUNALBO STREET	C	P	7	6	6.0	3	
1378	7 BUNALBO STREET	C	P	7	6	7.0	3	
1386	8 BUNALBO STREET	C	P	7	6	8.0	3	
1379	9 BUNALBO STREET	C	P	7	6	9.0	3	
1387	10 BUNALBO STREET	C	P	7	6	10	3	
1380	11 BUNALBO STREET	C	P	7	6	11	3	
1381	13 BUNALBO STREET	C	P	7	6	13	3	
1382	15 BUNALBO STREET	C	P	7	6	15	3	
1388	1 BURNIE STREET	B	T	11	9	1.0	3	
1393	2 BURNIE STREET	C	T	12	9	2.0	3	
1392	2A BURNIE STREET	C	T	12	9	2.0	3	
1389	3 BURNIE STREET	C	T	11	9	3.0	3	
1394	4 BURNIE STREET	A2	T	12	9	4.0	3	
1395	4A BURNIE STREET	C	T	12	9	4.0	3	
1390	5 BURNIE STREET	C	T	11	9	5.0	3	
1396	6 BURNIE STREET	C	T	12	9	6.0	3	
1391	7 BURNIE STREET	C	T	11	9	7.0	3	
1397	8 BURNIE STREET	C	T	12	9	8.0	3	
1398	10 BURNIE STREET	C	T	12	9	10	3	
1399	12 BURNIE STREET	C	T	12	9	12	3	
1400	14 BURNIE STREET	C	T	12	9	14	3	
1401	16 BURNIE STREET	C	T	12	9	16	3	
1402	2 BURNS STREET	C	P	4	3	2.0	3	
1403	4 BURNS STREET	C	P	4	3	4.0	3	
1404	6 BURNS STREET	-	P	4	3	6.0	3	
1421	1 CAMBRIDGE STREET	A2	E	20	16	1.0	1	
1405	2 CAMBRIDGE STREET	A2	E	20	16	2.0	1	
1422	3 CAMBRIDGE STREET	A2	E	20	16	3.0	1	
1406	4 CAMBRIDGE STREET	A2	E	20	16	4.0	1	
1423	5 CAMBRIDGE STREET	A2	E	20	16	5.0	1	
1407	6 CAMBRIDGE STREET	A2	E	20	16	6.0	1	
1424	7 CAMBRIDGE STREET	A2	E	20	16	7.0	1	
1408	8 CAMBRIDGE STREET	A2	E	20	16	8.0	1	
1425	9 CAMBRIDGE STREET	A2	E	20	16	9.0	1	
1409	10 CAMBRIDGE STREET	A2	E	20	16	10	1	
1426	11 CAMBRIDGE STREET	A2	E	20	16	11	1	
1410	12 CAMBRIDGE STREET	A2	E	20	16	12	1	
1427	13 CAMBRIDGE STREET	A2	E	20	16	13	1	
1411	14 CAMBRIDGE STREET	A2	E	20	16	14	1	
1428	15 CAMBRIDGE STREET	A2	E	20	16	15	1	
1412	16 CAMBRIDGE STREET	A2	E	20	16	16	1	
1429	17 CAMBRIDGE STREET	A2	E	20	16	17	1	
1413	18 CAMBRIDGE STREET	A2	E	20	16	18	1	
1430	19 CAMBRIDGE STREET	A2	E	20	16	19	1	

Options: All

RECORD NO	Address	CATEGORY	UC	ZONE	MAP	PRECINCT	SORT	STREETSCAPE
1414	20 CAMBRIDGE STREET	A2	E		20	16	20	1
1431	21 CAMBRIDGE STREET	A2	E		20	16	21	1
1415	22 CAMBRIDGE STREET	A2	E		20	16	22	1
1432	23 CAMBRIDGE STREET	A2	E		20	16	23	1
1416	24 CAMBRIDGE STREET	A2	E		20	16	24	1
1433	25 CAMBRIDGE STREET	A2	E		20	16	25	1
1417	26 CAMBRIDGE STREET	A2	E		20	16	26	1
1434	27 CAMBRIDGE STREET	A2	E		20	16	27	1
1418	28 CAMBRIDGE STREET	A2	E		20	16	28	1
1435	29 CAMBRIDGE STREET	A2	E		20	16	29	1
1419	30 CAMBRIDGE STREET	A2	E		20	16	30	1
1436	31 CAMBRIDGE STREET	A2	E		20	16	31	1
1420	32 CAMBRIDGE STREET	A2	E		20	16	32	1
1461	1 CANBERRA ROAD	C	T		12	9	1.0	3
1465	2 CANBERRA ROAD	C	T		12	9	2.0	3
1462	3 CANBERRA ROAD	C	T		12	9	3.0	3
1466	4 CANBERRA ROAD	C	T		12	9	4.0	3
1463	5 CANBERRA ROAD	C	T		12	9	5.0	3
1467	6 CANBERRA ROAD	C	T		12	9	6.0	3
1468	8 CANBERRA ROAD	C	T		12	9	8.0	3
1464	9 CANBERRA ROAD	C	T		12	9	9.0	3
1469	10 CANBERRA ROAD	C	T		12	9	10	3
1470	10A CANBERRA ROAD	C	T		12	9	10A	3
1437	11 CANBERRA ROAD	C	T		11	9	11	3
1447	12 CANBERRA ROAD	C	T		11	9	12	3
1438	13 CANBERRA ROAD	C	T		11	9	13	3
1448	14 CANBERRA ROAD	C	T		11	9	14	3
1439	15 CANBERRA ROAD	C	T		11	9	15	3
1449	16 CANBERRA ROAD	C	T		11	9	16	3
1440	17 CANBERRA ROAD	C	T		11	9	17	3
1450	18 CANBERRA ROAD	C	T		11	9	18	3
1441	19 CANBERRA ROAD	C	T		11	9	19	3
1451	20-22 CANBERRA ROAD	C	T		11	9	20	3
1442	21 CANBERRA ROAD	B	T		11	9	21	3
1443	23 CANBERRA ROAD	C	T		11	9	23	3
1444	25 CANBERRA ROAD	C	T		11	9	25	3
1452	26-28 CANBERRA ROAD	C	T		11	9	26	3
1445	27 CANBERRA ROAD	C	T		11	9	27	3
1446	29 CANBERRA ROAD	B	T		11	9	29	3
1453	30-32 CANBERRA ROAD	C	T		11	9	30	3
1454	34 CANBERRA ROAD	B	T		11	9	34	3
1455	36 CANBERRA ROAD	B	T		11	9	36	3
1456	38 CANBERRA ROAD	A2	T		11	9	38	3
1457	40 CANBERRA ROAD	C	T		11	9	40	3
1458	42 CANBERRA ROAD	C	T		11	9	42	3
1459	44 CANBERRA ROAD	C	T		11	9	44	3
1460	46 CANBERRA ROAD	C	T		11	9	46	3
1486	1 CANTERBURY ROAD	C	T		13	10	1.0	3
1487	3 CANTERBURY ROAD	C	T		13	10	3.0	3
1530	4 CANTERBURY ROAD	C	T		13	10	4.0	3
1488	5 CANTERBURY ROAD	C	T		13	10	5.0	3
1531	6-6A CANTERBURY ROAD	A2	T		13	10	6.0	3
1489	7 CANTERBURY ROAD	C	T		13	10	7.0	3
1532	8 CANTERBURY ROAD	C	T		13	10	8.0	3
1490	9 CANTERBURY ROAD	C	T		13	10	9.0	3
1533	10 CANTERBURY ROAD	C	T		13	10	10	3
1491	11 CANTERBURY ROAD	C	T		13	10	11	3

Options: All

RECORD NO	Address	CATEGORY	USE	ZONE	MAP	PRECINCT	SORT	STREETSCAPE
1492	11A CANTERBURY ROAD	C	T		13	10	11	3
1534	12 CANTERBURY ROAD	C	T		13	10	12	3
1535	14 CANTERBURY ROAD	A2	T		13	10	14	3
1493	15A CANTERBURY ROAD	-	T		13	10	15	3
1536	16 CANTERBURY ROAD	A2	T		13	10	16	3
1494	17 CANTERBURY ROAD	-	T		13	10	17	3
1537	18 CANTERBURY ROAD	C	T		13	10	18	3
1495	19 CANTERBURY ROAD	C	T		13	10	19	3
1496	21 CANTERBURY ROAD	C	T		13	10	21	3
1497	23 CANTERBURY ROAD	C	T		13	10	23	3
1498	25 CANTERBURY ROAD	C	T		13	10	25	3
1499	27 CANTERBURY ROAD	C	T		13	10	27	3
1500	29 CANTERBURY ROAD	C	T		13	10	29	3
1501	31 CANTERBURY ROAD	C	T		13	10	31	3
1502	35 CANTERBURY ROAD	C	T		13	10	35	3
1503	37 CANTERBURY ROAD	C	T		13	10	37	3
1504	37A CANTERBURY ROAD	C	T		13	10	37	3
1538	38 CANTERBURY ROAD	C	T		13	10	38	3
1506	39 CANTERBURY ROAD	C	T		13	10	39	3
1505	39A CANTERBURY ROAD	C	T		13	10	39	3
1539	40 CANTERBURY ROAD	C	T		13	10	40	3
1507	41 CANTERBURY ROAD	C	T		13	10	41	3
1540	42 CANTERBURY ROAD	C	T		13	10	42	3
1508	43 CANTERBURY ROAD	C	T		13	10	43	3
1541	44 CANTERBURY ROAD	C	T		13	10	44	3
1509	45 CANTERBURY ROAD	C	T		13	10	45	3
1510	47 CANTERBURY ROAD	C	T		13	10	47	3
1511	49 CANTERBURY ROAD	C	T		13	10	49	3
1542	50 CANTERBURY ROAD	C	T		13	10	50	3
1512	51 CANTERBURY ROAD	C	T		13	10	51	3
1543	52 CANTERBURY ROAD	C	T		13	10	52	3
12716	53-93 CANTERBURY ROAD	A1	T		13	10		3
1544	54 CANTERBURY ROAD	C	T		13	10	54	3
1545	60 CANTERBURY ROAD	C	T		13	10	60	3
1546	62 CANTERBURY ROAD	C	T		13	10	62	3
1547	64 CANTERBURY ROAD	C	T		13	10	64	3
1471	70 CANTERBURY ROAD	A2	T		12	10	70	3
1472	72 CANTERBURY ROAD	A2	T		12	10	72	3
1473	74 CANTERBURY ROAD	-	-		12	10	74	3
1474	76 CANTERBURY ROAD	-	-		12	10	76	3
1475	78 CANTERBURY ROAD	-	T		12	10	78	3
1513	95 CANTERBURY ROAD	C	T		13	10	95	3
1514	97 CANTERBURY ROAD	C	T		13	10	97	3
1515	99 CANTERBURY ROAD	C	T		13	10	99	3
1516	101 CANTERBURY ROAD	C	T		13	10	101	3
1517	103 CANTERBURY ROAD	C	T		13	10	103	3
1518	105 CANTERBURY ROAD	C	T		13	10	105	3
1519	107 CANTERBURY ROAD	C	T		13	10	107	3
1520	109 CANTERBURY ROAD	C	T		13	10	109	3
1521	111 CANTERBURY ROAD	C	T		13	10	111	3
1522	113 CANTERBURY ROAD	C	T		13	10	113	3
1523	115 CANTERBURY ROAD	C	T		13	10	115	3
1524	119 CANTERBURY ROAD	C	T		13	10	119	3
1525	123 CANTERBURY ROAD	C	T		13	10	123	3
1526	125 CANTERBURY ROAD	C	T		13	10	125	3
1527	129 CANTERBURY ROAD	C	T		13	10	129	3
1528	131 CANTERBURY ROAD	C	T		13	10	131	3

Options: All

RECORD NO	Address	CATEGORY	UC	ZONE	MAP	PRECINCT	SORT	STREETSCAPE
1529	133 CANTERBURY ROAD	C	T		13	10	133	3
1476	135 CANTERBURY ROAD	-	T		12	10	135	3
1477	139 CANTERBURY ROAD	-	T		12	10	139	3
1478	141 CANTERBURY ROAD	-	T		12	10	141	3
1479	143 CANTERBURY ROAD	-	T		12	10	143	3
1480	145-147 CANTERBURY ROAD	-	T		12	10	145	3
1481	149 CANTERBURY ROAD	-	T		12	10	149	3
1482	151 CANTERBURY ROAD	-	T		12	10	151	3
1483	153-153A CANTERBURY ROAD	-	T		12	10	153	3
1484	155 CANTERBURY ROAD	-	T		12	10	155	3
1485	157 CANTERBURY ROAD	-	T		12	10	157	3
1550	2 CARLTON STREET	-	-		9	7	2.0	-
1548	3 CARLTON STREET	-	-		9	7	3.0	-
1551	8 CARLTON STREET	-	-		9	7	8.0	-
1549	9 CARLTON STREET	-	-		9	7	9.0	-
1579	41 CAROLINE STREET	-	-		2	1	41	-
1580	43 CAROLINE STREET	C	-		2	1	43	-
1599	44 CAROLINE STREET	-	P		2	1	44	3
1581	45 CAROLINE STREET	C	-		2	1	45	-
1600	46 CAROLINE STREET	-	P		2	1	46	3
1582	47 CAROLINE STREET	-	-		2	1	47	-
1601	48 CAROLINE STREET	B	P		2	1	48	3
1584	51 CAROLINE STREET	C	P		2	1	51	3
1602	52 CAROLINE STREET	B	P		2	1	52	3
1585	53 CAROLINE STREET	C	P		2	1	53	3
1603	54 CAROLINE STREET	C	P		2	1	54	3
1586	55 CAROLINE STREET	C	P		2	1	55	3
1604	58 CAROLINE STREET	A2	E		2	1	58	2
1605	60 CAROLINE STREET	A2	E		2	1	60	2
1606	62 CAROLINE STREET	A2	E		2	1	62	2
1587	63 CAROLINE STREET	C	P		2	1	63	3
1607	64 CAROLINE STREET	A2	E		2	1	64	2
1588	65 CAROLINE STREET	C	E		2	1	65	2
1608	66 CAROLINE STREET	A2	E		2	1	66	2
1589	67 CAROLINE STREET	C	E		2	1	67	2
1609	68 CAROLINE STREET	A2	E		2	1	68	2
1590	69 CAROLINE STREET	C	E		2	1	69	2
1610	70 CAROLINE STREET	C	E		2	1	70	2
1591	71 CAROLINE STREET	C	E		2	1	71	2
1592	73 CAROLINE STREET	C	E		2	1	73	2
1611	74 CAROLINE STREET	A1	E		2	1	74	2
1593	75 CAROLINE STREET	A1	E		2	1	75	2
1612	76 CAROLINE STREET	A1	E		2	1	76	2
1613	78 CAROLINE STREET	B	E		2	1	78	2
1614	80 CAROLINE STREET	A2	E		2	1	80	2
1594	81 CAROLINE STREET	B	-		2	1	81	-
1615	82 CAROLINE STREET	C	E		2	1	82	2
1595	83 CAROLINE STREET	A1	-		2	1	83	-
1616	84 CAROLINE STREET	C	E		2	1	84	2
1596	85 CAROLINE STREET	C	-		2	1	85	-
1617	86 CAROLINE STREET	B	E		2	1	86	2
1597	87 CAROLINE STREET	C	-		2	1	87	-
1598	89 CAROLINE STREET	C	-		2	1	89	-
1618	90 CAROLINE STREET	C	E		2	1	90	-
1619	92 CAROLINE STREET	B	E		2	1	92	2
1620	94 CAROLINE STREET	B	E		2	1	94	2
1552	97 CAROLINE STREET	C	E		1	1	97	2

Options: All

RECORD NO	Address	CATEGORY	ZONE	MAP	PRECINCT	SORT	STREETSCAPE
1553	99 CAROLINE STREET	C	E	1	1	99	2
1621	100 CAROLINE STREET	C	P	2	1	100	3
1554	101 CAROLINE STREET	C	E	1	1	101	2
1565	102 CAROLINE STREET	B	E	1	1	102	2
1555	103 CAROLINE STREET	A1	E	1	1	103	2
1566	104 CAROLINE STREET	C	E	1	1	104	2
1556	105 CAROLINE STREET	C	E	1	1	105	2
1557	107 CAROLINE STREET	C	E	1	1	107	2
1569	108 CAROLINE STREET	C	E	1	1	108	2
1558	109 CAROLINE STREET	A2	E	1	1	109	2
1570	110 CAROLINE STREET	C	E	1	1	110	2
1559	111 CAROLINE STREET	C	E	1	1	111	2
1571	112A CAROLINE STREET	C	E	1	1	112	2
1572	112B CAROLINE STREET	C	E	1	1	112	2
1560	113 CAROLINE STREET	A2	E	1	1	113	2
1573	114 CAROLINE STREET	C	E	1	1	114	2
1561	115 CAROLINE STREET	C	E	1	1	115	2
1562	115A CAROLINE STREET	C	E	1	1	115	2
1574	116 CAROLINE STREET	C	E	1	1	116	2
1563	117 CAROLINE STREET	C	E	1	1	117	2
1575	118 CAROLINE STREET	C	E	1	1	118	2
1564	119 CAROLINE STREET	A2	E	1	1	119	2
1576	120 CAROLINE STREET	A2	E	1	1	120	1
1577	122 CAROLINE STREET	A2	E	1	1	122	1
1578	124 CAROLINE STREET	A2	E	1	1	124	1
1631	1A CARTERS AVENUE	-	-	12	6	1.0	-
1630	3 CARTERS AVENUE	-	-	12	6	3.0	-
1629	5 CARTERS AVENUE	-	-	12	6	5.0	-
1628	7 CARTERS AVENUE	-	-	12	6	7.0	-
1627	9 CARTERS AVENUE	-	-	12	6	9.0	-
1626	11 CARTERS AVENUE	-	-	12	6	11	-
1625	11A CARTERS AVENUE	-	-	12	6	11	-
1624	17 CARTERS AVENUE	-	-	12	6	17	-
1632	18 CARTERS AVENUE	-	-	12	6	18	-
1623	19 CARTERS AVENUE	-	-	12	6	19	-
1633	20 CARTERS AVENUE	-	-	12	6	20	-
1622	21 CARTERS AVENUE	-	-	12	6	21	-
1634	22 CARTERS AVENUE	-	-	12	6	22	-
1638	23 CARTERS AVENUE	-	-	13	6	23	-
1635	24 CARTERS AVENUE	-	-	12	6	24	-
1639	25 CARTERS AVENUE	-	-	13	6	25	-
1636	26 CARTERS AVENUE	-	-	12	6	26	-
1637	28 CARTERS AVENUE	-	-	12	6	28	-
1640	29 CARTERS AVENUE	-	-	13	6	29	-
1646	30 CARTERS AVENUE	-	-	13	6	30	-
1641	31 CARTERS AVENUE	-	-	13	6	31	-
1647	32 CARTERS AVENUE	-	-	13	6	32	-
1642	33 CARTERS AVENUE	-	-	13	6	33	-
1648	34-36 CARTERS AVENUE	-	-	13	6	34	-
1643	35 CARTERS AVENUE	-	-	13	6	35	-
1644	37 CARTERS AVENUE	-	-	13	6	37	-
1649	38 CARTERS AVENUE	-	-	13	6	38	-
1645	39 CARTERS AVENUE	-	-	13	6	39	-
1650	40 CARTERS AVENUE	-	-	13	6	40	-
1651	1 CASSELL STREET	B	E	8	6	1.0	2
1663	2 CASSELL STREET	C	E	8	6	2.0	2
1652	3 CASSELL STREET	B	E	8	6	3.0	2

Options: All

RECORD NO	Address	CATEGORY	UC	ZONE	MAP	PRECINCT	SORT	STREETSCAPE
1664	4 CASSELL STREET	C	E		8	6	4.0	2
1653	5 CASSELL STREET	B	E		8	6	5.0	2
1665	6 CASSELL STREET	C	P		8	6	6.0	3
1654	7 CASSELL STREET	B	E		8	6	7.0	2
1666	8 CASSELL STREET	C	P		8	6	8.0	3
1655	9 CASSELL STREET	B	E		8	6	9.0	2
1667	10 CASSELL STREET	C	P		8	6	10	3
1656	11 CASSELL STREET	B	E		8	6	11	2
1668	12 CASSELL STREET	C	P		8	6	12	3
1657	13 CASSELL STREET	B	E		8	6	13	2
1669	14 CASSELL STREET	B	P		8	6	14	3
1658	15 CASSELL STREET	C	P		8	6	15	3
1670	16 CASSELL STREET	B	P		8	6	16	3
1659	17 CASSELL STREET	C	P		8	6	17	3
1660	19 CASSELL STREET	C	P		8	6	19	3
1661	21 CASSELL STREET	C	P		8	6	21	3
1662	23 CASSELL STREET	C	P		8	6	23	3
1671	30 CATO STREET	-	-		4	3	30	-
1680	1 CECIL PLACE	C	-		9	7	1.0	-
1672	2 CECIL PLACE	A2	E		9	7	2.0	2
1681	3 CECIL PLACE	-	-		9	7	3.0	-
1673	4 CECIL PLACE	C	E		9	7	4.0	2
1682	5 CECIL PLACE	-	-		9	7	5.0	-
1674	6 CECIL PLACE	C	E		9	7	6.0	3
1683	7 CECIL PLACE	-	-		9	7	7.0	-
1675	8 CECIL PLACE	A2	E		9	7	8.0	2
1684	9 CECIL PLACE	-	-		9	7	9.0	-
1676	10 CECIL PLACE	-	E		9	7	10	2
12717	22 CECIL PLACE	A2	E		9	7		2
1698	2 CHAMBERS STREET	C	P		2	2	2.0	3
1685	3 CHAMBERS STREET	A2	P		2	2	3.0	3
1699	4 CHAMBERS STREET	C	-		2	2	4.0	-
1686	5 CHAMBERS STREET	C	P		2	2	5.0	3
1700	6 CHAMBERS STREET	C	-		2	2	6.0	-
1687	7 CHAMBERS STREET	C	P		2	2	7.0	3
1701	8 CHAMBERS STREET	C	-		2	2	8.0	-
1688	9 CHAMBERS STREET	C	P		2	2	9.0	3
1702	10 CHAMBERS STREET	C	-		2	2	10	-
1689	11 CHAMBERS STREET	C	P		2	2	11	3
1703	12 CHAMBERS STREET	C	-		2	2	12	-
1690	13 CHAMBERS STREET	A1	P		2	2	13	3
1691	15 CHAMBERS STREET	C	P		2	2	15	3
1704	16 CHAMBERS STREET	C	-		2	2	16	-
1692	17 CHAMBERS STREET	C	P		2	2	17	3
1705	18 CHAMBERS STREET	C	P		2	2	18	3
1693	19 CHAMBERS STREET	C	P		2	2	19	3
1706	20 CHAMBERS STREET	-	-		2	2	20	-
1694	21 CHAMBERS STREET	C	P		2	2	21	3
1695	23 CHAMBERS STREET	C	P		2	2	23	3
1696	25 CHAMBERS STREET	C	P		2	2	25	3
1697	27 CHAMBERS STREET	-	-		2	2	27	-
2070	8-10 CHAPEL STREET	-	-		10	8	8.0	-
1997	9 CHAPEL STREET	A2	E		5	8	9.0	2
2071	10A CHAPEL STREET	-	-		10	8	10	-
1998	11 CHAPEL STREET	A2	E		5	8	11	2
2072	12 CHAPEL STREET	-	-		10	8	12	-
2073	12A CHAPEL STREET	-	-		10	8	12	-

Options: All

RECORD NO	Address	CATEGORY	UC	ZONE	MAP	PRECINCT	SORT	STREETSCAPE
1999	13 CHAPEL STREET	A2	E		5	8	13	2
2074	14 CHAPEL STREET	-	-		10	8	14	-
2000	15 CHAPEL STREET	A2	E		5	8	15	2
2075	16 CHAPEL STREET	-	-		10	8	16	-
2001	17 CHAPEL STREET	A2	E		5	8	17	2
2002	19 CHAPEL STREET	A2	E		5	8	19	2
2076	20 CHAPEL STREET	-	-		10	8	20	-
2003	21-23 CHAPEL STREET	A2	E		5	8	21	2
2077	24 CHAPEL STREET	-	-		10	8	24	-
2004	25 CHAPEL STREET	A2	E		5	8	25	2
2078	26 CHAPEL STREET	B	E		10	8	26	2
2005	27-29 CHAPEL STREET	A2	E		5	8	27	2
2079	28 CHAPEL STREET	-	E		10	8	28	2
2080	30 CHAPEL STREET	C	E		10	8	30	2
2081	32 CHAPEL STREET	C	E		10	8	32	2
2082	32A CHAPEL STREET	-	E		10	8	32	2
2083	34 CHAPEL STREET	A2	E		10	8	34	2
2006	35 CHAPEL STREET	B	E		5	8	35	3
2084	36 CHAPEL STREET	A2	E		10	8	36	2
2007	37-39 CHAPEL STREET	-	E		5	8	37	2
2085	38 CHAPEL STREET	A2	E		10	8	38	2
2086	38A CHAPEL STREET	A1	E		10	8	38	2
2087	40 CHAPEL STREET	A1	E		10	8	40	2
2008	41 CHAPEL STREET	A2	E		5	8	41	2
2088	42 CHAPEL STREET	A2	E		10	8	42	2
2009	43 CHAPEL STREET	A2	E		5	8	43	2
2089	44 CHAPEL STREET	A2	E		10	8	44	2
2010	45 CHAPEL STREET	B	E		5	8	45	2
2090	46 CHAPEL STREET	A2	E		10	8	46	2
2011	47 CHAPEL STREET	A2	E		5	8	47	2
2091	48 CHAPEL STREET	A2	E		10	8	48	2
2012	49 CHAPEL STREET	A2	E		5	8	49	2
2092	50 CHAPEL STREET	A2	E		10	8	50	2
2013	51 CHAPEL STREET	A2	E		5	8	51	2
2093	52 CHAPEL STREET	A2	E		10	8	52	2
2014	53 CHAPEL STREET	A2	E		5	8	53	2
2094	54 CHAPEL STREET	A2	E		10	8	54	2
2095	54A CHAPEL STREET	A2	E		10	8	54	2
2015	55 CHAPEL STREET	A2	E		5	8	55	2
2096	56 CHAPEL STREET	A2	E		10	8	56	2
2016	57 CHAPEL STREET	A2	E		5	8	57	2
2097	58 CHAPEL STREET	A2	E		10	8	58	2
2017	59-63 CHAPEL STREET	A2	E		5	8	59	2
2098	60 CHAPEL STREET	A2	E		10	8	60	2
2099	62 CHAPEL STREET	A2	E		10	8	62	2
2100	64 CHAPEL STREET	A2	E		10	8	64	2
2018	65 CHAPEL STREET	B	E		5	8	65	2
2101	66 CHAPEL STREET	B	E		10	8	66	2
2102	66A CHAPEL STREET	B	E		10	8	66A	2
2103	66B CHAPEL STREET	B	E		10	8	66	2
2019	67 CHAPEL STREET	B	E		5	8	67	2
2104	68B CHAPEL STREET	B	E		10	8	68	2
2020	69 CHAPEL STREET	B	E		5	8	69	2
2105	70B CHAPEL STREET	B	E		10	8	70	2
2021	71 CHAPEL STREET	-	E		5	8	71	2
2106	72B CHAPEL STREET	B	E		10	8	72	2
2022	73 CHAPEL STREET	-	E		5	8	73	2

Options: All

RECORD NO	Address.....	CATEGORY	UC	ZONE.	MAP.....	PRECINCT..	SORT..	STREETSCAPE.
2023	75 CHAPEL STREET	B	E		5	8	75	2
2024	75A CHAPEL STREET	B	E		5	8	75	2
2108	76A CHAPEL STREET	-	E		10	8	76	2
2107	76B CHAPEL STREET	-	E		10	8	76	2
2025	77 CHAPEL STREET	B	E		5	8	77	2
2109	78 CHAPEL STREET	A2	E		10	8	78	2
2026	79 CHAPEL STREET	B	E		5	8	79	2
2110	80 CHAPEL STREET	A2	E		10	8	80	2
2027	81 CHAPEL STREET	B	E		5	8	81	2
2111	82 CHAPEL STREET	A2	E		10	8	82	2
2028	83 CHAPEL STREET	B	E		5	8	83	2
2112	84 CHAPEL STREET	A2	E		10	8	84	2
2029	85 CHAPEL STREET	B	E		5	8	85	2
2030	85A CHAPEL STREET	B	E		5	8	85	2
2113	86-88 CHAPEL STREET	A2	E		10	8	86	2
2031	87 CHAPEL STREET	B	E		5	8	87	2
2032	89 CHAPEL STREET	B	E		5	8	89	2
2114	90 CHAPEL STREET	A2	E		10	8	90	2
2115	90 CHAPEL STREET	A2	E		10	8	90	2
2033	91 CHAPEL STREET	B	E		5	8	91	2
2116	92 CHAPEL STREET	A2	E		10	8	92	2
2034	93-95 CHAPEL STREET	B	E		5	8	93	2
2117	94 CHAPEL STREET	A2	E		10	8	94	2
2118	96 CHAPEL STREET	A2	E		10	8	96	2
2035	97 CHAPEL STREET	-	E		5	8	97	2
2119	98 CHAPEL STREET	-	E		10	8	98	2
2036	99 CHAPEL STREET	-	E		5	8	99	2
2120	100 CHAPEL STREET	-	P		10	8	100	-
2037	101 CHAPEL STREET	A2	E		5	8	101	2
2121	102 CHAPEL STREET	-	P		10	8	102	-
2038	103-107 CHAPEL STREET	A2	E		5	8	103	2
2122	104 CHAPEL STREET	-	P		10	8	104	-
2123	106 CHAPEL STREET	B	P		10	8	106	-
2124	108 CHAPEL STREET	B	P		10	8	108	-
2039	109 CHAPEL STREET	A2	E		5	8	109	2
2125	110 CHAPEL STREET	B	P		10	8	110	-
2040	111 CHAPEL STREET	A2	E		5	8	111	2
2126	112 CHAPEL STREET	-	P		10	8	112	-
2127	112A CHAPEL STREET	-	P		10	8	112	-
2041	113 CHAPEL STREET	-	E		5	8	113	2
2128	114 CHAPEL STREET	C	P		10	8	114	-
2042	115 CHAPEL STREET	-	E		5	8	115	2
2129	116 CHAPEL STREET	C	P		10	8	116	-
2130	116 CHAPEL STREET	C	P		10	8	116	-
2043	117 CHAPEL STREET	-	E		5	8	117	2
2131	118 CHAPEL STREET	C	P		10	8	118	-
2044	119 CHAPEL STREET	-	E		5	8	119	2
2132	120 CHAPEL STREET	C	P		10	8	120	-
2045	121 CHAPEL STREET	C	E		5	8	121	2
2133	122 CHAPEL STREET	C	P		10	8	122	-
2046	123 CHAPEL STREET	C	E		5	8	123	2
2134	124 CHAPEL STREET	A2	E		10	8	124	2
2047	125 CHAPEL STREET	A2	E		5	8	125	2
2135	126 CHAPEL STREET	A2	E		10	8	126	2
2048	127 CHAPEL STREET	A2	E		5	8	127	2
2136	128 CHAPEL STREET	A2	E		10	8	128	2
2137	130 CHAPEL STREET	A2	E		10	8	130	2

Options: All

RECORD NO	Address	CATEGORY	ZONE	MAP	PRECINCT	SORT	STREETSCAPE
2049	131 CHAPEL STREET	A2	E	5	8	131	2
2138	132 CHAPEL STREET	A2	E	10	8	132	2
2050	133 CHAPEL STREET	A2	E	5	8	133	2
2139	134 CHAPEL STREET	A2	E	10	8	134	2
2051	135 CHAPEL STREET	A2	E	5	8	135	2
2140	136 CHAPEL STREET	A2	E	10	8	136	2
2052	137 CHAPEL STREET	A2	E	5	8	137	2
2141	138 CHAPEL STREET	A2	E	10	8	113	2
2053	139 CHAPEL STREET	A2	E	5	8	139	2
2142	140 CHAPEL STREET	A2	E	10	8	140	2
2054	141 CHAPEL STREET	A2	E	5	8	141	2
2143	142 CHAPEL STREET	A2	E	10	8	142	2
2055	143 CHAPEL STREET	A2	E	5	8	143	2
2144	144 CHAPEL STREET	B	E	10	8	144	2
2145	146-148 CHAPEL STREET	B	E	10	8	144	2
2056	147 CHAPEL STREET	A2	E	5	8	147	2
2057	149 CHAPEL STREET	A2	E	5	8	149	2
2146	150 CHAPEL STREET	A2	P	10	8	150	2
2058	151 CHAPEL STREET	A2	E	5	8	151	2
2147	152 CHAPEL STREET	-	P	10	8	152	-
2059	153 CHAPEL STREET	A2	E	5	8	153	2
2148	154 CHAPEL STREET	-	P	10	8	154	-
2149	156 CHAPEL STREET	-	P	10	8	156	-
2060	157 CHAPEL STREET	A2	E	5	8	157	2
2061	161 CHAPEL STREET	A2	E	5	8	161	2
2062	163 CHAPEL STREET	B	E	5	8	163	2
2150	166 CHAPEL STREET	-	P	10	8	166	-
2063	167 CHAPEL STREET	C	E	5	8	167	2
2151	168 CHAPEL STREET	-	P	10	8	168	2
2152	168 CHAPEL STREET	-	P	10	8	168	2
2064	169 CHAPEL STREET	C	E	5	8	169	2
2153	170 CHAPEL STREET	-	P	10	8	170	2
2065	171 CHAPEL STREET	A2	E	5	8	171	2
2154	172 CHAPEL STREET	-	P	10	8	172	2
2066	173 CHAPEL STREET	A2	E	5	8	173	2
2155	174 CHAPEL STREET	A2	E	10	8	174	2
2067	175 CHAPEL STREET	A2	E	5	8	175	2
2156	176 CHAPEL STREET	A2	E	10	8	176	2
2068	177 CHAPEL STREET	C	E	5	8	177	2
2157	178 CHAPEL STREET	A2	E	10	8	178	2
2069	179 CHAPEL STREET	B	E	5	8	179	2
2158	180 CHAPEL STREET	A2	E	10	8	180	2
1895	181-193 CHAPEL STREET	A2	E	4	8	181	1
1937	182 CHAPEL STREET	C	E	9	8	182	1
1938	184 CHAPEL STREET	A2	E	9	8	184	1
1939	186 CHAPEL STREET	A2	E	9	8	186	1
1940	188 CHAPEL STREET	A2	E	9	8	188	1
1941	190-192 CHAPEL STREET	A2	E	9	8	190	1
1942	194 CHAPEL STREET	A2	E	9	8	194	1
1896	195 CHAPEL STREET	A2	E	4	8	195	1
1943	196 CHAPEL STREET	A2	E	9	8	196	1
1897	197 CHAPEL STREET	A1	E	4	8	197	1
1944	198 CHAPEL STREET	A2	E	9	8	198	1
1898	199 CHAPEL STREET	A1	E	4	8	199	1
1945	200 CHAPEL STREET	A2	E	9	8	200	1
1899	201 CHAPEL STREET	A1	E	4	8	201	1
1946	202 CHAPEL STREET	A2	E	9	8	202	1

Options: All


RECORD NO	Address	CATEGORY	UC	ZONE	MAP	PRECINCT	SORT	STREETSCAPE
1947	204 CHAPEL STREET	A2	E		9	8	204	1
1900	205 CHAPEL STREET	A1	E		4	8	205	1
1948	206 CHAPEL STREET	A2	E		9	8	206	1
1901	207 CHAPEL STREET	A1	E		4	8	207	1
1949	208 CHAPEL STREET	A2	E		9	8	208	1
1950	210 CHAPEL STREET	A2	E		9	8	210	1
1902	211 CHAPEL STREET	A2	E		4	8	211	1
1903	213-215 CHAPEL STREET	A2	E		4	8	213	1
1951	214 CHAPEL STREET	A2	E		9	8	214	1
1952	216 CHAPEL STREET	A2	E		9	8	216	1
1904	217-223 CHAPEL STREET	-	E		4	8	217	1
1953	218 CHAPEL STREET	A2	E		9	8	218	1
1954	220 CHAPEL STREET	A2	E		9	8	220	1
1955	222 CHAPEL STREET	A2	E		9	8	222	1
1956	224 CHAPEL STREET	C	E		9	8	224	1
1905	225 CHAPEL STREET	A2	E		4	8	225	1
1957	226 CHAPEL STREET	C	E		9	8	226	1
1906	227 CHAPEL STREET	A2	E		4	8	227	1
1958	228 CHAPEL STREET	B	E		9	8	228	1
1907	229 CHAPEL STREET	A2	E		4	8	229	1
1908	233 CHAPEL STREET	A1	E		4	8	233	1
1959	234 CHAPEL STREET	A2	E		9	8	234	1
1960	236 CHAPEL STREET	B	E		9	8	236	1
1961	240 CHAPEL STREET	B	E		9	8	240	1
1909	245 CHAPEL STREET	A2	E		4	8	245	1
1962	246 CHAPEL STREET	A2	E		9	8	246	1
1910	247 CHAPEL STREET	A2	E		4	8	247	1
1911	251 CHAPEL STREET	A2	E		4	8	251	1
1963	252-254 CHAPEL STREET	-	E		9	8	252	1
1912	253 CHAPEL STREET	A2	E		4	8	253	1
1913	255 CHAPEL STREET	B	E		4	8	255	1
1964	256 CHAPEL STREET	C	E		9	8	256	1
1965	258 CHAPEL STREET	C	E		9	8	258	1
1914	259 CHAPEL STREET	C	E		4	8	259	1
1966	260 CHAPEL STREET	C	E		9	8	260	1
1915	261 CHAPEL STREET	C	E		4	8	261	1
1967	262 CHAPEL STREET	A2	E		9	8	262	1
1916	263 CHAPEL STREET	C	E		4	8	263	1
1968	264 CHAPEL STREET	A2	E		9	8	264	1
1969	264A CHAPEL STREET	-	E		9	8	264	1
1917	265-267 CHAPEL STREET	A1	E		4	8	265	1
1970	266 CHAPEL STREET	-	E		9	8	266	1
1971	268 CHAPEL STREET	A2	E		9	8	268	1
1918	269 CHAPEL STREET	B	E		4	8	269	1
1972	270 CHAPEL STREET	C	E		9	8	270	1
1919	271 CHAPEL STREET	-	E		4	8	271	1
1973	272 CHAPEL STREET	A2	E		9	8	272	1
1920	273 CHAPEL STREET	-	E		4	8	273	1
1974	274 CHAPEL STREET	A2	E		9	8	274	1
1921	275 CHAPEL STREET	-	E		4	8	275	1
1975	276 CHAPEL STREET	A2	E		9	8	276	1
1922	277 CHAPEL STREET	-	E		4	8	277	1
1976	278 CHAPEL STREET	A2	E		9	8	278	1
1923	279 CHAPEL STREET	-	E		4	8	279	1
1977	280 CHAPEL STREET	A2	E		9	8	280	1
1924	281 CHAPEL STREET	-	E		4	8	281	1
1978	282 CHAPEL STREET	A1	E		9	8	282	1

Options: All

RECORD NO	Address	CATEGORY	ZONE	MAP	PRECINCT	SORT	STREETSCAPE
1925	283 CHAPEL STREET	A2	E	4	8	283	1
1979	284 CHAPEL STREET	A1	E	9	8	284	1
1926	285 CHAPEL STREET	C	E	4	8	285	1
1980	286 CHAPEL STREET	A2	E	9	8	286	1
1927	287 CHAPEL STREET	C	E	4	8	287	1
1928	293 CHAPEL STREET	C	E	4	8	293	1
1929	295-297 CHAPEL STREET	C	E	4	8	295	1
1930	299 CHAPEL STREET	A2	E	4	8	299	1
1981	300 CHAPEL STREET	A2	E	9	8	300	1
1982	302 CHAPEL STREET	A2	E	9	8	302	1
1931	303 CHAPEL STREET	A1	E	4	8	303	1
1983	304 CHAPEL STREET	-	E	9	8	304	1
1984	306 CHAPEL STREET	-	E	9	8	306	1
1985	308 CHAPEL STREET	-	E	9	8	308	1
1986	310 CHAPEL STREET	-	E	9	8	310	1
1987	312 CHAPEL STREET	-	E	9	8	312	1
1988	314 CHAPEL STREET	-	E	9	8	314	1
1989	318 CHAPEL STREET	B	E	9	8	318	1
1990	320 CHAPEL STREET	B	E	9	8	320	1
1932	321 CHAPEL STREET	A1	E	4	8	321	1
1933	321A CHAPEL STREET	A1	E	4	8	321	1
1934	323 CHAPEL STREET	A1	E	4	8	323	1
1935	323A CHAPEL STREET	A1	E	4	8	323	1
1936	325-341 CHAPEL STREET	A1	E	4	8	325	1
1991	328 CHAPEL STREET	A2	E	9	8	328	1
1996	330 CHAPEL STREET	-	-	9	8	330	-
1992	338 CHAPEL STREET	A2	E	9	8	338	1
1993	340 CHAPEL STREET	A2	E	9	8	340	1
1994	342 CHAPEL STREET	A2	E	9	8	342	1
1995	344 CHAPEL STREET	A2	E	9	8	344	1
1759	345 CHAPEL STREET	A2	E	3	8	345	2
1854	346 CHAPEL STREET	C	E	8	8	346	2
1760	347 CHAPEL STREET	A2	E	3	8	347	2
1855	348 CHAPEL STREET	A2	E	8	8	348	2
1761	349 CHAPEL STREET	A2	E	3	8	349	2
1856	350 CHAPEL STREET	A2	E	8	8	350	2
1762	351 CHAPEL STREET	A2	E	3	8	351	2
1857	352-354 CHAPEL STREET	A2	E	8	8	352	2
1763	353 CHAPEL STREET	A2	E	3	8	353	2
1858	356-358 CHAPEL STREET	A2	E	8	8	356	2
1764	357 CHAPEL STREET	A2	E	3	8	357	2
1765	359 CHAPEL STREET	A2	E	3	8	359	2
1859	360 CHAPEL STREET	A2	E	8	8	360	2
1766	361 CHAPEL STREET	A2	E	3	8	361	2
1860	362 CHAPEL STREET	A2	E	8	8	362	2
1767	363 CHAPEL STREET	B	E	3	8	363	2
1861	364 CHAPEL STREET	A2	E	8	8	364	2
1768	365 CHAPEL STREET	B	E	3	8	365	2
1862	366 CHAPEL STREET	A2	E	8	8	366	2
1769	367-369 CHAPEL STREET	B	E	3	8	367	2
1863	370 CHAPEL STREET	A2	E	8	8	370	2
1770	371 CHAPEL STREET	-	E	3	8	371	2
1771	373 CHAPEL STREET	-	E	3	8	373	2
1864	374 CHAPEL STREET	A2	E	8	8	374	2
1772	375 CHAPEL STREET	-	E	3	8	375	2
1865	376 CHAPEL STREET	A2	E	8	8	376	2
1773	377 CHAPEL STREET	A2	E	3	8	377	2

Options: All

RECORD NO	Address	CATEGORY	UC	ZONE	MAP	PRECINCT	SORT	STREETSCAPE
1866	378 CHAPEL STREET	A2	E		8	8	378	2
1774	379 CHAPEL STREET	A2	E		3	8	379	2
1867	380 CHAPEL STREET	A2	E		8	8	380	2
1775	381 CHAPEL STREET	A2	E		3	8	381	2
1776	383 CHAPEL STREET	-	E		3	8	383	2
1868	384 CHAPEL STREET	A2	E		8	8	384	2
1869	386 CHAPEL STREET	A2	E		8	8	386	2
1777	387 CHAPEL STREET	-	E		3	8	387	2
1778	389 CHAPEL STREET	B	E		3	8	389	2
1870	390 CHAPEL STREET	A2	E		8	8	390	2
1779	391 CHAPEL STREET	A2	E		3	8	391	2
1871	392 CHAPEL STREET	B	E		8	8	392	2
1780	393 CHAPEL STREET	A2	E		3	8	393	2
1872	394 CHAPEL STREET	C	E		8	8	394	3
1781	395 CHAPEL STREET	A2	E		3	8	395	2
1873	396 CHAPEL STREET	C	E		8	8	396	3
1782	397 CHAPEL STREET	A2	E		3	8	397	2
1874	398 CHAPEL STREET	C	E		8	8	398	3
1783	399 CHAPEL STREET	A2	E		3	8	399	2
1875	400 CHAPEL STREET	C	E		8	8	400	3
1876	402 CHAPEL STREET	-	E		8	8	402	3
1784	403 CHAPEL STREET	A2	E		3	8	403	2
1785	405 CHAPEL STREET	A2	E		3	8	405	2
1786	407 CHAPEL STREET	A2	E		3	8	407	2
1787	409A CHAPEL STREET	A2	E		3	8	409	2
1788	411 CHAPEL STREET	A1	E		3	8	411	2
1789	413 CHAPEL STREET	A1	E		3	8	413	2
1877	414 CHAPEL STREET	-	E		8	8	414	3
1790	415 CHAPEL STREET	A1	E		3	8	415	2
1878	416 CHAPEL STREET	-	E		8	8	416	3
1791	417-419 CHAPEL STREET	A1	E		3	8	417	2
1792	423 CHAPEL STREET	A1	E		3	8	423	2
1793	425 CHAPEL STREET	A1	E		3	8	425	2
1794	427 CHAPEL STREET	-	E		3	8	427	2
1795	429 CHAPEL STREET	A2	E		3	8	429	2
1796	431 CHAPEL STREET	A2	E		3	8	431	2
1879	432 CHAPEL STREET	A2	E		8	8	432	3
1797	433 CHAPEL STREET	A2	E		3	8	433	2
1880	434 CHAPEL STREET	-	E		8	8	434	3
1798	435 CHAPEL STREET	A2	E		3	8	435	2
1881	436 CHAPEL STREET	-	E		8	8	436	3
1799	437 CHAPEL STREET	A2	E		3	8	437	2
1882	438 CHAPEL STREET	B	E		8	8	438	3
1800	439 CHAPEL STREET	A2	E		3	8	439	2
1883	440 CHAPEL STREET	B	E		8	8	440	3
1884	442 CHAPEL STREET	B	E		8	8	442	3
1801	443 CHAPEL STREET	A2	E		3	8	443	2
1885	444 CHAPEL STREET	B	E		8	8	444	3
1802	445 CHAPEL STREET	B	E		3	8	445	2
1886	446 CHAPEL STREET	B	E		8	8	446	3
1803	447 CHAPEL STREET	C	E		3	8	447	2
1887	448 CHAPEL STREET	B	E		8	8	448	3
1888	450-456 CHAPEL STREET	-	E		8	8	450	3
1804	451 CHAPEL STREET	A2	E		3	8	451	2
1805	453 CHAPEL STREET	A2	E		3	8	453	2
1806	455 CHAPEL STREET	A2	E		3	8	455	2
1807	457 CHAPEL STREET	A2	E		3	8	457	2



Options: All

RECORD NO	Address	CATEGORY	ZONE	MAP	PRECINCT	SORT	STRETSCAPE
1889	458 CHAPEL STREET	-	E	8	8	458	3
1808	459 CHAPEL STREET	A2	E	3	8	459	2
1890	460 CHAPEL STREET	-	E	8	8	460	3
1891	462 CHAPEL STREET	A1	E	8	8	462	3
1892	464-468 CHAPEL STREET	A2	E	8	8	464	3
1809	465 CHAPEL STREET	A2	E	3	8	465	2
1810	467 CHAPEL STREET	A2	E	3	8	467	2
1811	469 CHAPEL STREET	A2	E	3	8	469	2
1812	471 CHAPEL STREET	A2	E	3	8	471	2
1813	473 CHAPEL STREET	A2	E	3	8	473	2
1814	475 CHAPEL STREET	A2	E	3	8	475	2
1815	477 CHAPEL STREET	A2	E	3	8	477	2
1893	478 CHAPEL STREET	-	E	8	8	478	3
1816	479 CHAPEL STREET	A2	E	3	8	479	2
1817	483 CHAPEL STREET	A2	E	3	8	483	2
1818	485 CHAPEL STREET	A2	E	3	8	485	2
1819	487 CHAPEL STREET	A2	E	3	8	487	2
1820	489 CHAPEL STREET	A2	E	3	8	489	2
1821	491 CHAPEL STREET	A2	E	3	8	491	2
1822	493 CHAPEL STREET	A2	E	3	8	493	2
1823	495 CHAPEL STREET	A2	E	3	8	495	2
1824	497 CHAPEL STREET	A2	E	3	8	497	2
1825	499 CHAPEL STREET	A2	E	3	8	499	2
1826	503 CHAPEL STREET	-	E	3	8	503	2
1827	505-509 CHAPEL STREET	A2	E	3	8	505	2
1828	511 CHAPEL STREET	A2	E	3	8	511	2
1829	513 CHAPEL STREET	A2	E	3	8	513	2
1894	514 CHAPEL STREET	A2	E	8	8	514	2
1830	515 CHAPEL STREET	B	E	3	8	515	2
1831	517 CHAPEL STREET	A2	E	3	8	517	2
1832	519 CHAPEL STREET	B	E	3	8	519	2
1836	522 CHAPEL STREET	A2	P	7	8	522	3
1833	523 CHAPEL STREET	B	E	3	8	523	2
1837	524 CHAPEL STREET	-	-	7	8	524	-
1834	525 CHAPEL STREET	B	E	3	8	525	2
1835	527 CHAPEL STREET	B	E	3	8	527	2
1732	531 CHAPEL STREET	C	-	2	8	531	-
1733	533 CHAPEL STREET	C	-	2	8	533	-
1734	535 CHAPEL STREET	C	-	2	8	535	-
1735	537 CHAPEL STREET	C	-	2	8	537	-
1736	539 CHAPEL STREET	C	-	2	8	539	-
1737	543 CHAPEL STREET	C	-	2	8	543	-
1738	545 CHAPEL STREET	C	-	2	8	545	-
1739	547 CHAPEL STREET	A2	-	2	8	547	-
1740	549 CHAPEL STREET	A2	-	2	8	549	-
1741	551 CHAPEL STREET	A2	-	2	8	551	-
1742	553 CHAPEL STREET	-	-	2	8	553	-
1838	554 CHAPEL STREET	-	-	7	8	554	-
1743	555 CHAPEL STREET	-	-	2	8	555	-
1744	559 CHAPEL STREET	-	-	2	8	559	-
1839	560-562 CHAPEL STREET	-	-	7	8	560	-
1745	561 CHAPEL STREET	-	-	2	8	561	-
1746	563 CHAPEL STREET	-	-	2	8	563	-
1840	564 CHAPEL STREET	A2	E	7	8	564	2
1841	566 CHAPEL STREET	A2	E	7	8	566	2
1842	568 CHAPEL STREET	A2	E	7	8	568	2
1747	569 CHAPEL STREET	-	-	2	8	569	-

Options: All

RECORD NO	Address	CATEGORY	UC	ZONE	MAP	PRECINCT	SORT	STREETSCAPE
1843	570 CHAPEL STREET	A2	E		7	8	570	2
1844	574 CHAPEL STREET	A2	E		7	8	574	2
1845	574A CHAPEL STREET	A2	E		7	8	574	2
1748	575 CHAPEL STREET	C	-		2	8	575	-
1846	576 CHAPEL STREET	-	E		7	8	576	2
1847	578-580 CHAPEL STREET	-	E		7	8	578	2
1749	579 CHAPEL STREET	C	-		2	8	579	-
1750	581 CHAPEL STREET	C	-		2	8	581	-
1848	582-584 CHAPEL STREET	-	E		7	8	582	2
1751	583 CHAPEL STREET	C	-		2	8	583	-
1752	585 CHAPEL STREET	C	-		2	8	585	-
1849	586 CHAPEL STREET	A2	E		7	8	586	2
1753	587 CHAPEL STREET	C	-		2	8	587	-
1850	588 CHAPEL STREET	A2	E		7	8	588	2
1754	589 CHAPEL STREET	C	-		2	8	589	-
1851	590 CHAPEL STREET	A2	E		7	8	590	2
1755	591 CHAPEL STREET	C	-		2	8	591	-
1852	592 CHAPEL STREET	A2	E		7	8	592	2
1756	593 CHAPEL STREET	C	-		2	8	593	-
1757	595 CHAPEL STREET	C	-		2	8	595	-
1853	596 CHAPEL STREET	-	E		7	8	596	2
1758	597 CHAPEL STREET	C	E		2	8	597	3
1722	610 CHAPEL STREET	-	-		7	8	610	-
1723	620 CHAPEL STREET	-	-		7	8	620	-
1724	622 CHAPEL STREET	-	-		7	8	622	-
1725	624 CHAPEL STREET	-	-		7	8	624	-
1709	625 CHAPEL STREET	-	-		2	8	625	-
1710	627 CHAPEL STREET	-	-		2	8	627	-
1711	637 CHAPEL STREET	-	-		2	8	637	-
1712	639 CHAPEL STREET	-	-		2	8	639	-
1713	643 CHAPEL STREET	-	-		2	8	643	-
1714	645 CHAPEL STREET	-	-		2	8	645	-
1715	647 CHAPEL STREET	-	-		2	8	647	-
1716	649 CHAPEL STREET	-	-		2	8	649	-
1717	653 CHAPEL STREET	-	-		2	8	653	-
1726	654 CHAPEL STREET	-	-		7	8	654	-
1727	656 CHAPEL STREET	-	-		7	8	656	-
1728	658-660 CHAPEL STREET	-	-		7	8	658	-
1718	659 CHAPEL STREET	-	-		2	8	659	-
1719	663 CHAPEL STREET	-	-		2	8	663	-
1729	666 CHAPEL STREET	-	-		7	8	666	-
1720	669 CHAPEL STREET	-	-		2	8	669	-
1730	670 CHAPEL STREET	-	-		7	8	670	-
1721	671 CHAPEL STREET	-	-		2	8	671	-
1731	672 CHAPEL STREET	-	-		7	8	672	-
1707	681 CHAPEL STREET	-	-		1	8	681	-
1708	683 CHAPEL STREET	-	-		1	8	683	-
2159	1 CHARLES STREET	B	P		4	3	1.0	3
2160	3 CHARLES STREET	B	P		4	3	3.0	3
2161	5 CHARLES STREET	B	P		4	3	5.0	3
2162	7 CHARLES STREET	A2	P		4	3	7.0	3
2163	9 CHARLES STREET	-	P		4	3	9.0	3
2206	10 CHARLES STREET	C	P		4	3	10	3
2164	11 CHARLES STREET	C	P		4	3	11	3
2207	12 CHARLES STREET	C	P		4	3	12	3
2165	13 CHARLES STREET	C	P		4	3	13	3
2208	14 CHARLES STREET	C	P		4	3	14	3

Options: All

RECORD	NO	Address	CATEGORY	UC	ZONE	MAP	PRECINCT	SORT	STREETSCAPE
2166	15	CHARLES STREET	C	P		4	3	15	3
2209	16	CHARLES STREET	C	P		4	3	16	3
2167	17	CHARLES STREET	C	P		4	3	17	3
2210	18	CHARLES STREET	C	P		4	3	18	3
2168	19	CHARLES STREET	C	P		4	3	19	3
2211	20	CHARLES STREET	C	P		4	3	20	3
2212	20A	CHARLES STREET	C	P		4	3	20A	3
2169	21	CHARLES STREET	-	P		4	3	21	3
2213	22	CHARLES STREET	C	P		4	3	22	3
2170	23	CHARLES STREET	-	P		4	3	23	3
2214	24	CHARLES STREET	C	P		4	3	24	3
2171	25	CHARLES STREET	B	P		4	3	25	3
2215	26	CHARLES STREET	C	P		4	3	26	3
2216	28	CHARLES STREET	C	P		4	3	28	3
2172	29	CHARLES STREET	A2	P		4	3	29	3
2217	30	CHARLES STREET	C	P		4	3	30	3
2173	31	CHARLES STREET	B	P		4	3	31	3
2218	32	CHARLES STREET	C	P		4	3	32	3
2219	34	CHARLES STREET	C	P		4	3	34	3
2174	35	CHARLES STREET	B	P		4	3	35	3
2220	36	CHARLES STREET	-	P		4	3	36	3
2175	37	CHARLES STREET	B	P		4	3	37	3
2221	38	CHARLES STREET	-	P		4	3	38	3
2176	39	CHARLES STREET	B	P		4	3	39	3
2222	40-42	CHARLES STREET	C	E		4	3	40	2
2177	41	CHARLES STREET	-	E		4	3	41	2
2178	43	CHARLES STREET	-	E		4	3	43	2
2223	44-46	CHARLES STREET	C	E		4	3	44	2
2179	45	CHARLES STREET	-	E		4	3	45	2
2180	47	CHARLES STREET	-	E		4	3	47	2
2181	65	CHARLES STREET	-	P		4	3	65	3
2182	67	CHARLES STREET	-	P		4	3	67	3
2183	69	CHARLES STREET	-	P		4	3	69	3
2184	71	CHARLES STREET	C	P		4	3	71	3
2224	72	CHARLES STREET	-	P		4	3	72	3
2185	73	CHARLES STREET	C	P		4	3	73	3
2225	74	CHARLES STREET	-	P		4	3	74	3
2186	75	CHARLES STREET	C	P		4	3	75	3
2226	76	CHARLES STREET	-	P		4	3	76	3
2227	78	CHARLES STREET	-	P		4	3	78	3
2187	79	CHARLES STREET	C	P		4	3	79	3
2188	81	CHARLES STREET	C	P		4	3	81	3
2228	82	CHARLES STREET	C	P		4	3	82	3
2189	83	CHARLES STREET	C	P		4	3	83	3
2190	85	CHARLES STREET	C	P		4	3	85	3
2229	86	CHARLES STREET	C	P		4	3	86	3
2191	87	CHARLES STREET	C	P		4	3	87	3
2230	88	CHARLES STREET	C	P		4	3	88	3
2192	89	CHARLES STREET	C	P		4	3	89	3
2231	90	CHARLES STREET	C	P		4	3	90	3
2193	91	CHARLES STREET	C	P		4	3	91	3
2194	93	CHARLES STREET	C	P		4	3	93	3
2232	94	CHARLES STREET	C	P		4	3	94	3
2195	95	CHARLES STREET	C	P		4	3	95	3
2233	96	CHARLES STREET	B	P		4	3	96	3
2196	97	CHARLES STREET	C	P		4	3	97	3
2234	98	CHARLES STREET	C	P		4	3	98	3

Options: All

RECORD NO	Address	CATEGORY	UC	ZONE	MAP	PRECINCT	SORT	STREETSCAPE
2197	99 CHARLES STREET	C	P		4	3	99	3
2235	100 CHARLES STREET	C	P		4	3	100	3
2236	102 CHARLES STREET	C	P		4	3	102	3
2198	103 CHARLES STREET	C	P		4	3	103	3
2237	104 CHARLES STREET	C	P		4	3	104	3
2199	105 CHARLES STREET	C	P		4	3	105	3
2200	107 CHARLES STREET	C	P		4	3	107	3
2238	108 CHARLES STREET	C	P		4	3	108	3
2201	109 CHARLES STREET	C	P		4	3	109	3
2239	110 CHARLES STREET	C	P		4	3	110	3
2202	111 CHARLES STREET	C	P		4	3	111	3
2240	112 CHARLES STREET	B	P		4	3	112	3
2203	113 CHARLES STREET	C	P		4	3	113	3
2241	114 CHARLES STREET	C	P		4	3	114	3
2204	115 CHARLES STREET	C	P		4	3	115	3
2242	116 CHARLES STREET	C	P		4	3	116	3
2205	117 CHARLES STREET	C	P		4	3	117	3
2243	1 CHASTLETON AVENUE	C	T		11	9	1.0	3
2252	2 CHASTLETON AVENUE	C	T		11	9	2.0	3
2244	3 CHASTLETON AVENUE	C	T		11	9	3.0	3
2253	4 CHASTLETON AVENUE	C	T		11	9	4.0	3
2245	5 CHASTLETON AVENUE	C	T		11	9	5.0	3
2254	6 CHASTLETON AVENUE	C	T		11	9	6.0	3
2246	7 CHASTLETON AVENUE	C	T		11	9	7.0	3
2255	8 CHASTLETON AVENUE	B	T		11	9	8.0	3
2247	9 CHASTLETON AVENUE	C	T		11	9	9.0	3
2256	10 CHASTLETON AVENUE	A1	T		11	9	10	3
2248	11 CHASTLETON AVENUE	C	T		11	9	11	3
2257	12 CHASTLETON AVENUE	C	T		11	9	12	3
2249	13 CHASTLETON AVENUE	C	T		11	9	13	3
2258	14 CHASTLETON AVENUE	C	T		11	9	14	3
2250	15 CHASTLETON AVENUE	C	T		11	9	15	3
2259	16 CHASTLETON AVENUE	C	T		11	9	16	3
2251	17 CHASTLETON AVENUE	A2	T/E		11	9	17	2
2260	18 CHASTLETON AVENUE	C	T		11	9	18	3
2261	2 CHATHAM STREET	A2	E		4	3	2.0	2
2262	4 CHATHAM STREET	A2	E		4	3	4.0	2
2263	6 CHATHAM STREET	A2	E		4	3	6.0	2
2264	8 CHATHAM STREET	A2	E		4	3	8.0	2
2265	10 CHATHAM STREET	A2	E		4	3	10	2
2266	12 CHATHAM STREET	A2	E		4	3	12	2
2267	14 CHATHAM STREET	A2	E		4	3	14	2
2268	16-18 CHATHAM STREET	-	-		4	3	16	-
2269	20 CHATHAM STREET	-	-		4	3	20	-
2270	22 CHATHAM STREET	-	-		4	3	22	-
2271	24-26 CHATHAM STREET	-	-		4	3	24	-
2272	28-30 CHATHAM STREET	-	-		4	3	28	-
2273	29 CHATHAM STREET	-	E		4	3	29	3
2274	31-33 CHATHAM STREET	-	E		4	3	31	3
2275	1 CHATSWORTH ROAD	-	P		14	11	1.0	3
2321	2 CHATSWORTH ROAD	-	P		14	11	2.0	3
2276	3 CHATSWORTH ROAD	-	P		14	11	3.0	3
2322	4 CHATSWORTH ROAD	B	P		14	11	4.0	3
2277	5 CHATSWORTH ROAD	-	P		14	11	5.0	3
2323	6 CHATSWORTH ROAD	C	P		14	11	6.0	3
2278	7 CHATSWORTH ROAD	-	P		14	11	7.0	3
2324	8 CHATSWORTH ROAD	C	P		14	11	8.0	3

Options: All

RECORD NO	Address	CATEGORY	U	ZONE	MAP	PRECINCT	SORT	STREETSCAPE
2279	9 CHATSWORTH ROAD	-		P	14	11	9.0	3
2325	10 CHATSWORTH ROAD	C		P	14	11	10	3
2280	11 CHATSWORTH ROAD	-		P	14	11	11	3
2326	12 CHATSWORTH ROAD	C		P	14	11	12	3
2281	13 CHATSWORTH ROAD	B		P	14	11	13	3
2327	14 CHATSWORTH ROAD	C		P	14	11	14	3
2282	15 CHATSWORTH ROAD	B		P	14	11	15	3
2328	16 CHATSWORTH ROAD	C		P	14	11	16	3
2283	17 CHATSWORTH ROAD	A2		P	14	11	17	3
2329	18 CHATSWORTH ROAD	C		P	14	11	18	3
2284	19 CHATSWORTH ROAD	C		P	14	11	19	3
2330	20 CHATSWORTH ROAD	C		P	14	11	20	3
2285	21 CHATSWORTH ROAD	C		P	14	11	21	3
2331	22 CHATSWORTH ROAD	B		P	14	11	22	3
2286	23 CHATSWORTH ROAD	B		P	14	11	23	3
2332	24 CHATSWORTH ROAD	B		P	14	11	24	3
2287	25 CHATSWORTH ROAD	A2		P	14	11	25	3
2333	26 CHATSWORTH ROAD	B		P	14	11	26	3
2288	27 CHATSWORTH ROAD	-		P	14	11	27	3
2334	28 CHATSWORTH ROAD	B		P	14	11	28	3
2289	29 CHATSWORTH ROAD	C		P	14	11	29	3
2335	30 CHATSWORTH ROAD	B		P	14	11	30	3
2290	31 CHATSWORTH ROAD	C		P	14	11	31	3
2336	32 CHATSWORTH ROAD	C		P	14	11	32	3
2291	33 CHATSWORTH ROAD	C		P	14	11	33	3
2337	34 CHATSWORTH ROAD	C		P	14	11	34	3
2292	35 CHATSWORTH ROAD	A2		P	14	11	35	3
2338	36 CHATSWORTH ROAD	-		P	14	11	36	3
2293	37 CHATSWORTH ROAD	C		P	14	11	37	3
2339	38 CHATSWORTH ROAD	C		P	14	11	38	3
2294	39 CHATSWORTH ROAD	A2		P	14	11	39	3
2340	40 CHATSWORTH ROAD	C		P	14	11	40	3
2295	41 CHATSWORTH ROAD	A2		P	14	11	41	3
2341	42 CHATSWORTH ROAD	C		P	14	11	42	3
2296	43 CHATSWORTH ROAD	A2		P	14	11	43	3
2342	44 CHATSWORTH ROAD	C		P	14	11	44	3
2297	45 CHATSWORTH ROAD	A2		P	14	11	45	3
2343	46 CHATSWORTH ROAD	C		P	14	11	46	3
2298	47 CHATSWORTH ROAD	A2		P	14	11	47	3
2344	48 CHATSWORTH ROAD	C		P	14	11	48	3
2345	48A CHATSWORTH ROAD	C		P	14	11	48	3
2299	49 CHATSWORTH ROAD	A2		P	14	11	49	3
2346	50 CHATSWORTH ROAD	B		P	14	11	50	3
2300	51 CHATSWORTH ROAD	C		P	14	11	51	3
2301	51A CHATSWORTH ROAD	C		P	14	11	51	3
2347	52 CHATSWORTH ROAD	A2		P	14	11	52	3
2302	53 CHATSWORTH ROAD	C		P	14	11	53	3
2348	54 CHATSWORTH ROAD	A2		P	14	11	54	3
2303	55 CHATSWORTH ROAD	C		P	14	11	55	3
2349	56 CHATSWORTH ROAD	C		P	14	11	56	3
2304	57 CHATSWORTH ROAD	C		P	14	11	57	3
2350	58 CHATSWORTH ROAD	C		P	14	11	58	3
2305	59 CHATSWORTH ROAD	C		P	14	11	59	3
2351	60 CHATSWORTH ROAD	C		P	14	11	60	3
2306	61 CHATSWORTH ROAD	C		P	14	11	61	3
2352	62 CHATSWORTH ROAD	C		P	14	11	62	3
2307	63 CHATSWORTH ROAD	C		P	14	11	63	3

Options: All

RECORD NO	Address	CATEGORY	UC	ZONE	MAP	PRECINCT	SORT	STREETSCAPE
2353	64 CHATSWORTH ROAD	C	P		14	11	64	3
2308	65 CHATSWORTH ROAD	C	P		14	11	65	3
2354	66 CHATSWORTH ROAD	C	P		14	11	66	3
2309	67 CHATSWORTH ROAD	C	P		14	11	67	3
2355	68 CHATSWORTH ROAD	C	P		14	11	68	3
2310	69 CHATSWORTH ROAD	C	P		14	11	69	3
2356	70 CHATSWORTH ROAD	C	P		14	11	70	3
2357	70A CHATSWORTH ROAD	C	P		14	11	70	3
2311	71 CHATSWORTH ROAD	C	P		14	11	71	3
2358	72 CHATSWORTH ROAD	C	P		14	11	72	3
2312	73 CHATSWORTH ROAD	C	P		14	11	73	3
2359	74 CHATSWORTH ROAD	C	P		14	11	74	3
2313	75 CHATSWORTH ROAD	C	P		14	11	75	3
2360	76 CHATSWORTH ROAD	C	P		14	11	76	3
2314	77 CHATSWORTH ROAD	C	P		14	11	77	3
2361	78 CHATSWORTH ROAD	A2	P		14	11	78	3
2315	79 CHATSWORTH ROAD	C	P		14	11	79	3
2362	80 CHATSWORTH ROAD	C	P		14	11	80	3
2316	81 CHATSWORTH ROAD	C	P		14	11	81	3
2363	82 CHATSWORTH ROAD	C	P		14	11	82	3
2317	83 CHATSWORTH ROAD	C	P		14	11	83	3
2364	84 CHATSWORTH ROAD	C	P		14	11	84	3
2318	85 CHATSWORTH ROAD	C	P		14	11	85	3
2365	86 CHATSWORTH ROAD	C	P		14	11	86	3
2319	87 CHATSWORTH ROAD	C	P		14	11	87	3
2366	88 CHATSWORTH ROAD	C	P		14	11	88	3
2320	89 CHATSWORTH ROAD	C	P		14	11	89	3
2367	90 CHATSWORTH ROAD	C	P		14	11	90	3
2368	3 CHEEL STREET	-	P		20	16	3.0	3
2369	11 CHEEL STREET	-	-		20	16	11	-
2370	15 CHEEL STREET	-	-		20	16	15	-
2371	17 CHEEL STREET	-	-		20	16	17	-
2372	19 CHEEL STREET	-	-		20	16	19	-
2373	20 CHEEL STREET	-	-		20	16	20	-
12718	HAWK RAIL CHEEL STREET	A1	E		20	16		2
2439	2 CHOMLEY STREET	C	-		15	12	2.0	-
2374	3 CHOMLEY STREET	C	P		15	12	3.0	3
2440	4 CHOMLEY STREET	C	-		15	12	4.0	-
2375	5 CHOMLEY STREET	C	P		15	12	5.0	3
2441	6 CHOMLEY STREET	C	-		15	12	6.0	-
2376	7 CHOMLEY STREET	C	P		15	12	7.0	3
2442	8-10 CHOMLEY STREET	C	-		15	12	8.0	-
2377	9 CHOMLEY STREET	C	P		15	12	9.0	3
2378	11 CHOMLEY STREET	C	P		15	12	11	3
2443	12 CHOMLEY STREET	C	-		15	12	12	-
2379	13 CHOMLEY STREET	C	P		15	12	13	3
2444	14 CHOMLEY STREET	C	-		15	12	14	-
2380	15 CHOMLEY STREET	C	P		15	12	15	3
2445	16 CHOMLEY STREET	C	-		15	12	16	-
2381	17 CHOMLEY STREET	C	P		15	12	17	3
2446	18 CHOMLEY STREET	C	-		15	12	18	-
2382	19 CHOMLEY STREET	C	P		15	12	19	3
2447	20-22 CHOMLEY STREET	C	-		15	12	20	-
2383	21 CHOMLEY STREET	C	P		15	12	21	3
2384	23 CHOMLEY STREET	C	P		15	12	23	3
2448	24 CHOMLEY STREET	C	-		15	12	24	-
2449	24A CHOMLEY STREET	C	-		15	12	24	-

Options: All

RECORD NO	Address	CATEGORY	UC	ZONE	MAP	PRECINCT	SORT	STREETSCAPE
2385	25 CHOMLEY STREET	C		P	15	12	25	3
2450	26 CHOMLEY STREET	C		-	15	12	26	-
2386	27 CHOMLEY STREET	C		P	15	12	27	3
2451	28 CHOMLEY STREET	C		-	15	12	28	-
2387	29 CHOMLEY STREET	C		P	15	12	29	3
2452	30 CHOMLEY STREET	C		-	15	12	30	-
2388	31 CHOMLEY STREET	C		P	15	12	31	3
2453	32 CHOMLEY STREET	C		-	15	12	32	-
2389	33 CHOMLEY STREET	C		P	15	12	33	3
2454	34 CHOMLEY STREET	C		-	15	12	34	-
2390	35 CHOMLEY STREET	C		P	15	12	35	3
2455	36 CHOMLEY STREET	C		-	15	12	36	-
2391	37 CHOMLEY STREET	C		P	15	12	37	3
2456	38 CHOMLEY STREET	C		-	15	12	38	-
2457	38A CHOMLEY STREET	C		-	15	12	38	-
2392	39 CHOMLEY STREET	C		P	15	12	39	3
2458	40 CHOMLEY STREET	C		P	15	12	40	3
2393	41 CHOMLEY STREET	C		P	15	12	41	3
2459	42 CHOMLEY STREET	C		P	15	12	42	3
2394	43 CHOMLEY STREET	C		P	15	12	43	3
2460	44 CHOMLEY STREET	C		P	15	12	44	3
2395	45 CHOMLEY STREET	C		P	15	12	45	3
2461	46 CHOMLEY STREET	C		P	15	12	46	3
2396	47 CHOMLEY STREET	C		P	15	12	47	3
2462	48 CHOMLEY STREET	-		P	15	12	48	3
2397	49 CHOMLEY STREET	C		P	15	12	49	3
2463	50 CHOMLEY STREET	B		P	15	12	50	3
2398	51 CHOMLEY STREET	C		P	15	12	51	3
2464	52 CHOMLEY STREET	B		P	15	12	52	3
2399	53 CHOMLEY STREET	C		P	15	12	53	3
2465	54 CHOMLEY STREET	B		P	15	12	54	3
2400	55 CHOMLEY STREET	C		P	15	12	55	3
2466	56 CHOMLEY STREET	C		P	15	12	56	3
2401	57 CHOMLEY STREET	C		P	15	12	57	3
2467	58 CHOMLEY STREET	-		P	15	12	58	3
2402	59 CHOMLEY STREET	C		P	15	12	59	3
2468	60 CHOMLEY STREET	C		P	15	12	60	3
2403	61 CHOMLEY STREET	C		P	15	12	61	3
2469	62 CHOMLEY STREET	C		P	15	12	62	3
2404	63 CHOMLEY STREET	C		P	15	12	63	3
2470	64 CHOMLEY STREET	C		P	15	12	64	3
2405	65 CHOMLEY STREET	C		P	15	12	65	3
2471	66 CHOMLEY STREET	C		P	15	12	66	3
2406	67 CHOMLEY STREET	C		P	15	12	67	3
2472	68 CHOMLEY STREET	C		P	15	12	68	3
2407	69 CHOMLEY STREET	C		P	15	12	69	3
2473	70 CHOMLEY STREET	C		P	15	12	70	3
2408	71 CHOMLEY STREET	A2		P	15	12	71	3
2474	72 CHOMLEY STREET	C		P	15	12	72	3
2409	73 CHOMLEY STREET	B		P	15	12	73	3
2475	74 CHOMLEY STREET	B		-	15	12	74	3
2410	75 CHOMLEY STREET	B		P	15	12	75	3
2476	76 CHOMLEY STREET	B		P	15	12	76	3
2411	77 CHOMLEY STREET	B		P	15	12	77	3
2477	78 CHOMLEY STREET	B		P	15	12	78	3
2412	79 CHOMLEY STREET	B		P	15	12	79	3
2478	80 CHOMLEY STREET	C		P	15	12	80	3

Options: All

RECORD NO	Address	CATEGORY	UC	ZONE	MAP	PRECINCT	SORT	STREETSCAPE
2413	81 CHOMLEY STREET	B	P		15	12	81	3
2479	82 CHOMLEY STREET	B	P		15	12	82	3
2414	83 CHOMLEY STREET	B	P		15	12	83	3
2480	84 CHOMLEY STREET	B	P		15	12	84	3
2481	86 CHOMLEY STREET	C	P		15	12	86	3
2415	87 CHOMLEY STREET	C	P		15	12	87	3
2482	88 CHOMLEY STREET	B	P		15	12	88	3
2483	90 CHOMLEY STREET	B	P		15	12	90	3
2416	91 CHOMLEY STREET	C	P		15	12	91	3
2484	92 CHOMLEY STREET	B	P		15	12	92	3
2417	93 CHOMLEY STREET	C	P		15	12	93	3
2485	94 CHOMLEY STREET	B	P		15	12	94	3
2418	95 CHOMLEY STREET	C	P		15	12	95	3
2419	95A CHOMLEY STREET	C	P		15	12	95	3
2486	96 CHOMLEY STREET	B	P		15	12	96	3
2420	97 CHOMLEY STREET	C	P		15	12	97	3
2487	98 CHOMLEY STREET	C	P		15	12	98	3
2421	99 CHOMLEY STREET	C	P		15	12	99	3
2488	100 CHOMLEY STREET	C	P		15	12	100	3
2422	101 CHOMLEY STREET	C	P		15	12	101	3
2423	103 CHOMLEY STREET	C	-		15	12	103	-
2424	105 CHOMLEY STREET	C	P		15	12	105	3
2425	107 CHOMLEY STREET	C	-		15	12	107	-
2426	109 CHOMLEY STREET	C	P		15	12	109	3
2427	111 CHOMLEY STREET	C	P		15	12	111	3
2428	113 CHOMLEY STREET	C	P		15	12	113	3
2429	113A CHOMLEY STREET	C	P		15	12	113	3
2430	115 CHOMLEY STREET	C	P		15	12	115	3
2431	117 CHOMLEY STREET	C	P		15	12	117	3
2432	119 CHOMLEY STREET	C	P		15	12	119	3
2433	121 CHOMLEY STREET	C	P		15	12	121	3
2434	123 CHOMLEY STREET	C	P		15	12	123	3
2435	125 CHOMLEY STREET	C	P		15	12	125	3
2489	127 CHOMLEY STREET	C	P		15	12	127	3
2436	129 CHOMLEY STREET	C	P		15	12	129	3
2437	131 CHOMLEY STREET	C	P		15	12	131	3
2438	133 CHOMLEY STREET	C	P		15	12	133	3
2490	0 CHURCH STREET BRIDGE	A1	-		1	8	0.0	-
2510	4 CLARA STREET	C	P		7	6	4.0	3
2511	6 CLARA STREET	C	P		7	6	6.0	3
2512	8 CLARA STREET	C	P		7	6	8.0	3
2513	10 CLARA STREET	C	P		7	6	10	3
2514	12 CLARA STREET	C	P		7	6	12	3
2491	13 CLARA STREET	C	P		7	6	13	3
2515	14 CLARA STREET	C	P		7	6	14	3
2492	15 CLARA STREET	C	P		7	6	15	3
2516	16 CLARA STREET	C	P		7	6	16	3
2493	17 CLARA STREET	C	P		7	6	17	3
2517	18 CLARA STREET	C	P		7	6	18	3
2494	19 CLARA STREET	C	P		7	6	19	3
2518	20 CLARA STREET	B	P		7	6	20	3
2495	21 CLARA STREET	C	P		7	6	21	3
2519	22 CLARA STREET	B	P		7	6	22	3
2496	23 CLARA STREET	C	P		7	6	23	3
2520	24 CLARA STREET	-	P		7	6	24	3
2497	25 CLARA STREET	C	P		7	6	25	3
2521	26 CLARA STREET	C	P		7	6	26	3

Options: All

RECORD NO	Address	CATEGORY	UC	ZONE	MAP	PRECINCT	SORT	STREETSCAPE
2498	27 CLARA STREET	C	P		7	6	27	3
2522	28 CLARA STREET	C	P		7	6	28	3
2523	30 CLARA STREET	C	P		7	6	30	3
2499	31 CLARA STREET	C	P		7	6	31	3
2500	31A CLARA STREET	C	P		7	6	31	3
2524	32 CLARA STREET	C	P		7	6	32	3
2501	33 CLARA STREET	C	P		7	6	33	3
2502	33A CLARA STREET	C	P		7	6	33	3
2525	34 CLARA STREET	C	P		7	6	34	3
2503	35 CLARA STREET	C	P		7	6	35	3
2526	36 CLARA STREET	C	P		7	6	36	3
2504	37 CLARA STREET	C	P		7	6	37	3
2527	38 CLARA STREET	C	P		7	6	38	3
2505	39 CLARA STREET	C	P		7	6	39	3
2528	40 CLARA STREET	C	P		7	6	40	3
2506	41 CLARA STREET	C	P		7	6	41	3
2529	42 CLARA STREET	C	P		7	6	42	3
2507	43 CLARA STREET	C	P		7	6	43	3
2530	44 CLARA STREET	C	P		7	6	44	3
2508	45 CLARA STREET	C	P		7	6	45	3
2531	46 CLARA STREET	C	P		7	6	46	3
2509	47 CLARA STREET	C	-		7	6	47	-
2532	48 CLARA STREET	C	P		7	6	48	3
2533	50 CLARA STREET	C	P		7	6	50	3
2534	52 CLARA STREET	C	P		7	6	52	3
2535	54 CLARA STREET	C	P		7	6	54	3
2536	56 CLARA STREET	C	P		7	6	56	3
2537	58 CLARA STREET	C	P		7	6	58	3
2538	60 CLARA STREET	C	P		7	6	60	3
2539	62 CLARA STREET	C	P		7	6	62	3
2540	64 CLARA STREET	C	P		7	6	64	3
2541	66 CLARA STREET	-	P		7	6	66	3
2542	70 CLARA STREET	-	P		7	6	70	3
2543	1 CLAREMONT STREET	-	-		2	1	1.0	-
2565	2-4 CLAREMONT STREET	A2	-		2	1	2.0	-
2544	3 CLAREMONT STREET	-	-		2	1	3.0	-
2545	5 CLAREMONT STREET	-	-		2	1	5.0	-
2566	6 CLAREMONT STREET	-	-		2	1	6.0	-
2546	7 CLAREMONT STREET	-	-		2	1	7.0	-
2567	8 CLAREMONT STREET	-	-		2	1	8.0	-
2547	9 CLAREMONT STREET	-	-		2	1	9.0	-
2568	10 CLAREMONT STREET	-	-		2	1	10	-
2548	11 CLAREMONT STREET	-	-		2	1	11	-
2569	12 CLAREMONT STREET	-	-		2	1	12	-
2570	14 CLAREMONT STREET	-	-		2	1	14	-
2571	14A CLAREMONT STREET	-	-		2	1	14A	-
2549	15 CLAREMONT STREET	-	-		2	1	15	-
2572	16 CLAREMONT STREET	-	-		2	1	16	-
2550	17 CLAREMONT STREET	-	-		2	1	17	-
2573	20 CLAREMONT STREET	-	-		2	1	20	-
2574	22 CLAREMONT STREET	-	-		2	1	22	-
2575	24 CLAREMONT STREET	-	-		2	1	24	-
2576	24A CLAREMONT STREET	-	-		2	1	24A	-
2577	26 CLAREMONT STREET	-	-		2	1	26	-
2578	28 CLAREMONT STREET	-	-		2	1	28	-
2551	29 CLAREMONT STREET	-	-		2	1	29	-
2579	30 CLAREMONT STREET	-	-		2	1	30	-

Options: All

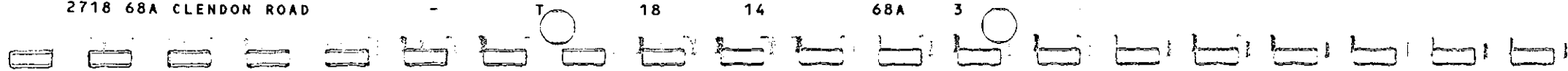
RECORD NO	Address	CATEGORY	UC	ZONE	MAP	PRECINCT	SORT	STREETSCAPE
2552	31 CLAREMONT STREET	-	-	2	1	31	-	
2580	32 CLAREMONT STREET	-	-	2	1	32	-	
2553	33 CLAREMONT STREET	-	-	2	1	33	-	
2581	34 CLAREMONT STREET	-	-	2	1	34	-	
2554	35 CLAREMONT STREET	-	-	2	1	35	-	
2555	35A CLAREMONT STREET	-	-	2	1	35A	-	
2582	36 CLAREMONT STREET	-	-	2	1	36	-	
2556	37 CLAREMONT STREET	-	-	2	1	37	-	
2583	38 CLAREMONT STREET	-	-	2	1	38	-	
2557	39 CLAREMONT STREET	-	-	2	1	39	-	
2584	40 CLAREMONT STREET	-	-	2	1	40	-	
2558	41 CLAREMONT STREET	-	-	2	1	41	-	
2585	42 CLAREMONT STREET	-	-	2	1	42	-	
2559	43 CLAREMONT STREET	-	-	2	1	43	-	
2586	44 CLAREMONT STREET	-	-	2	1	44	-	
2560	45 CLAREMONT STREET	-	-	2	1	45	-	
2587	46 CLAREMONT STREET	-	-	2	1	46	-	
2561	47 CLAREMONT STREET	-	-	2	1	47	-	
2588	48 CLAREMONT STREET	-	-	2	1	48	-	
2562	49 CLAREMONT STREET	-	-	2	1	49	-	
2589	50 CLAREMONT STREET	-	-	2	1	50	-	
2563	51 CLAREMONT STREET	-	-	2	1	51	-	
2590	52 CLAREMONT STREET	-	-	2	1	52	-	
2591	54 CLAREMONT STREET	-	-	2	1	54	-	
2564	55 CLAREMONT STREET	-	-	2	1	55	-	
2592	56 CLAREMONT STREET	-	E	2	1	56	2	
2593	58 CLAREMONT STREET	-	E	2	1	58	2	
12719	10 CLARENCE STREET	A1	E	9	7		2	
2594	1 CLARKE STREET	C	P	9	7	1.0	3	
2595	1A CLARKE STREET	C	P	9	7	1.0	3	
2629	2 CLARKE STREET	C	P	9	7	2.0	3	
2596	3 CLARKE STREET	C	P	9	7	3.0	3	
2630	4 CLARKE STREET	C	P	9	7	4.0	3	
2597	5 CLARKE STREET	C	P	9	7	5.0	3	
2631	6 CLARKE STREET	C	P	9	7	6.0	3	
2598	7 CLARKE STREET	C	P	9	7	7.0	3	
2632	8 CLARKE STREET	C	P	9	7	8.0	3	
2599	9 CLARKE STREET	C	P	9	7	9.0	3	
2633	10 CLARKE STREET	C	P	9	7	10	3	
2600	11 CLARKE STREET	C	P	9	7	11	3	
2634	12 CLARKE STREET	C	P	9	7	12	3	
2635	14 CLARKE STREET	C	P	9	7	14	3	
2601	15 CLARKE STREET	C	P	9	7	15	3	
2636	16 CLARKE STREET	B	P	9	7	16	3	
2602	17 CLARKE STREET	C	P	9	7	17	3	
2637	18 CLARKE STREET	B	P	9	7	18	3	
2603	19 CLARKE STREET	C	P	9	7	19	3	
2638	20 CLARKE STREET	B	P	9	7	20	3	
2604	21 CLARKE STREET	C	P	9	7	21	3	
2639	22 CLARKE STREET	C	P	9	7	22	3	
2605	23 CLARKE STREET	C	P	9	7	23	3	
2640	24 CLARKE STREET	C	P	9	7	24	3	
2641	24A CLARKE STREET	C	P	9	7	24	3	
2606	25 CLARKE STREET	C	P	9	7	25	3	
2642	26 CLARKE STREET	C	P	9	7	26	3	
2608	29 CLARKE STREET	B	P	9	7	29	3	
2643	30 CLARKE STREET	C	P	9	7	30	3	

Options: All

RECORD NO	Address	CATEGORY	UC	ZONE	MAP	PRECINCT	SORT	STREETSCAPE
2644	32 CLARKE STREET	C	P		9	7	32	3
2609	33 CLARKE STREET	C	P		9	7	33	3
2645	34 CLARKE STREET	C	P		9	7	34	3
2610	35 CLARKE STREET	C	P		9	7	35	3
2646	36 CLARKE STREET	C	P		9	7	36	3
2611	37 CLARKE STREET	C	P		9	7	37	3
2612	39 CLARKE STREET	C	P		9	7	39	3
2647	40 CLARKE STREET	C	P		9	7	40	3
2613	41 CLARKE STREET	C	P		9	7	41	3
2648	42 CLARKE STREET	C	P		9	7	42	3
2614	43 CLARKE STREET	C	P		9	7	43	3
2649	44 CLARKE STREET	C	P		9	7	44	3
2615	45 CLARKE STREET	C	P		9	7	45	3
2616	45A CLARKE STREET	C	P		9	7	45	3
2650	46 CLARKE STREET	C	P		9	7	46	3
2617	47 CLARKE STREET	C	P		9	7	47	3
2651	48 CLARKE STREET	C	P		9	7	48	3
2618	49 CLARKE STREET	C	P		9	7	49	3
2652	50 CLARKE STREET	C	P		9	7	50	3
2619	51 CLARKE STREET	C	P		9	7	51	3
2653	52 CLARKE STREET	C	P		9	7	52	3
2620	53 CLARKE STREET	C	P		9	7	53	3
2654	54 CLARKE STREET	C	P		9	7	54	3
2621	55 CLARKE STREET	C	P		9	7	55	3
2655	56-58 CLARKE STREET	C	P		9	7	56	3
2622	57 CLARKE STREET	C	P		9	7	57	3
2623	59 CLARKE STREET	C	P		9	7	59	3
2656	60 CLARKE STREET	C	P		9	7	60	3
2624	61 CLARKE STREET	C	P		9	7	61	3
2657	62 CLARKE STREET	C	P		9	7	62	3
2658	62A CLARKE STREET	C	P		9	7	62	3
2625	63 CLARKE STREET	C	P		9	7	63	3
2659	64 CLARKE STREET	C	P		9	7	64	3
2660	64A CLARKE STREET	C	P		9	7	64	3
2661	66 CLARKE STREET	C	P		9	7	66	3
2662	66A CLARKE STREET	C	P		9	7	66	3
2663	68 CLARKE STREET	C	P		9	7	68	3
2626	69 CLARKE STREET	B	P		9	7	69	3
2664	70 CLARKE STREET	C	P		9	7	70	3
2627	71 CLARKE STREET	-	P		9	7	71	3
2665	72 CLARKE STREET	B	P		9	7	72	3
2628	73 CLARKE STREET	-	P		9	7	73	3
2666	74 CLARKE STREET	C	P		9	7	74	3
2667	1 CLEEVE COURT	-	T		18	14	1.0	3
2668	2 CLEEVE COURT	-	T		18	14	2.0	3
2669	3 CLEEVE COURT	-	T		18	14	3.0	3
2670	4 CLEEVE COURT	-	T		18	14	4.0	3
2671	5 CLEEVE COURT	-	T		18	14	5.0	3
2672	6 CLEEVE COURT	-	T		18	14	6.0	3
2673	7 CLEEVE COURT	-	T		18	14	7.0	3
2674	8 CLEEVE COURT	-	T		18	14	8.0	3
2675	9 CLEEVE COURT	-	T		18	14	9.0	3
2676	10 CLEEVE COURT	-	T		18	14	10	3
2677	11 CLEEVE COURT	-	T		18	14	11	3
2678	12 CLEEVE COURT	-	T		18	14	12	3
2679	14 CLEEVE COURT	-	T		18	14	14	3
12720	1 CLENDON ROAD	-	T/E		18	14		3

Options: All

RECORD NO	Address	CATEGORY	UC	ZONE	MAP	PRECINCT	SORT	STREETSCAPE
2684	1 CLENDON COURT	C	T		18	14	1.0	3
12721	2 CLENDON ROAD	B	T/E		18	14		2
12722	4 CLENDON ROAD	B	T/E		18	14		2
2685	5 CLENDON COURT	-	T		18	14	5.0	3
12723	6 CLENDON ROAD	B	T/E		18	14		2
2680	6 CLENDON COURT	-	T		18	14	6.0	3
2686	7 CLENDON COURT	-	T		18	14	7.0	3
12724	8 CLENDON ROAD	B	T/E		18	14		2
2681	8 CLENDON COURT	-	T		18	14	8.0	3
2687	9 CLENDON COURT	-	T		18	14	9.0	3
12725	10 CLENDON ROAD	B	T/E		18	14		2
2688	11 CLENDON COURT	-	T		18	14	11	3
12726	12 CLENDON ROAD	B	T/E		18	14		2
2682	12 CLENDON COURT	-	T		18	14	12	3
12727	13 CLENDON ROAD	A1	T/E		18	14		3
12728	14 CLENDON ROAD	B	T/E		18	14		2
2683	14 CLENDON COURT	-	T		18	14	14	3
12729	15 CLENDON ROAD	A1	T/E		18	14		2
12730	16 CLENDON ROAD	B	T/E		18	14		2
12731	18 CLENDON ROAD	B	T/E		18	14		2
2719	19 CLENDON ROAD	C	T		18	14	19	-
12732	20 CLENDON ROAD	B	T/E		18	14		2
12733	22A-22C CLENDON ROAD	A2	T		18	14		3
2697	24 CLENDON ROAD	C	T		18	14	24	3
2698	26 CLENDON ROAD	C	T		18	14	26	3
2699	28 CLENDON ROAD	A1	T		18	14	28	3
2700	32 CLENDON ROAD	B	T		18	14	32	3
2701	34 CLENDON ROAD	C	T		18	14	34	3
2720	35 CLENDON ROAD	C	T		18	14	35	3
2702	36 CLENDON ROAD	B	T		18	14	36	3
2721	37 CLENDON ROAD	C	T		18	14	37	3
2703	38 CLENDON ROAD	C	T		18	14	38	3
2722	39 CLENDON ROAD	C	T		18	14	39	3
2704	40 CLENDON ROAD	C	T		18	14	40	3
2723	41 CLENDON ROAD	C	T		18	14	41	3
2705	42 CLENDON ROAD	C	T		18	14	42	3
2724	43 CLENDON ROAD	C	T		18	14	43	3
2706	44 CLENDON ROAD	C	T		18	14	44	3
2707	44A CLENDON ROAD	C	T		18	14	44A	3
2725	45 CLENDON ROAD	C	T		18	14	45	3
2708	46 CLENDON ROAD	C	T		18	14	46	3
2709	46A CLENDON ROAD	C	T		18	14	46A	3
2726	47 CLENDON ROAD	C	T		18	14	47	3
2710	50 CLENDON ROAD	C	T		18	14	50	3
2711	52 CLENDON ROAD	C	T		18	14	52	3
2727	55 CLENDON ROAD	C	T		18	14	55	3
2728	57 CLENDON ROAD	A2	E/T		18	14	57	2
2712	58 CLENDON ROAD	C	T		18	14	58	3
2729	59 CLENDON ROAD	-	E/T		18	14	59	2
2713	60 CLENDON ROAD	C	T		18	14	60	3
2730	61 CLENDON ROAD	A1	E/T		18	14	61	2
2714	62-62A CLENDON ROAD	A1	E/T		18	14	62	2
2715	64 CLENDON ROAD	C	T		18	14	64	3
2731	65 CLENDON ROAD	A2	E/T		18	14	65	3
2716	66 CLENDON ROAD	C	T		18	14	66	3
2717	68 CLENDON ROAD	-	T		18	14	68	3
2718	68A CLENDON ROAD	-	T		18	14	68A	3



Options: All

RECORD NO	Address	CATEGORY	U	ZONE	MAP	PRECINCT	SORT	STREETSCAPE
2689	70 CLENDON ROAD	-		E/T	17	14	70	2
2690	72 CLENDON ROAD	B		E/T	17	14	72	2
2732	73 CLENDON ROAD	C		T	18	14	73	3
2691	74 CLENDON ROAD	A2		E/T	17	14	74	2
2733	75 CLENDON ROAD	C		T	18	14	75	3
2692	76 CLENDON ROAD	B		E/T	17	14	76	2
2693	78 CLENDON ROAD	A2		E/T	17	14	78	2
12734	79 CLENDON ROAD	B		T	18	14		2
2694	80 CLENDON ROAD	A1		E/T	17	14	80	2
2734	81 CLENDON ROAD	C		T	18	14	81	3
2695	83 CLENDON ROAD	A1		E/T	17	14	83	2
2752	2 CLIFF STREET	C		P	3	2	2.0	3
2735	3 CLIFF STREET	C		P	3	2	3.0	3
2753	4 CLIFF STREET	B		P	3	2	4.0	3
2754	6 CLIFF STREET	C		P	3	2	6.0	3
2755	8 CLIFF STREET	C		P	3	2	8.0	3
2756	10 CLIFF STREET	C		P	3	2	10	3
2757	12 CLIFF STREET	C		P	3	2	12	3
2758	14 CLIFF STREET	C		P	3	2	14	3
2736	15 CLIFF STREET	C		P	3	2	15	3
2759	16 CLIFF STREET	C		P	3	2	16	3
2737	17 CLIFF STREET	C		P	3	2	17	3
2738	19 CLIFF STREET	C		P	3	2	19	3
2739	21 CLIFF STREET	A2		P	3	2	21	3
2740	23 CLIFF STREET	C		P	3	2	23	3
2741	25 CLIFF STREET	C		P	3	2	25	3
2742	27 CLIFF STREET	C		P	3	2	27	3
2743	29 CLIFF STREET	A2		P	3	2	29	3
2744	31 CLIFF STREET	A2		P	3	2	31	3
2745	33 CLIFF STREET	C		P	3	2	33	3
2746	35-35A CLIFF STREET	C		P	3	2	35	3
2760	36 CLIFF STREET	C		P	3	2	36	3
2747	37 CLIFF STREET	C		P	3	2	37	3
2761	38 CLIFF STREET	C		P	3	2	38	3
2748	41 CLIFF STREET	C		P	3	2	41	3
2762	44 CLIFF STREET	-		P	3	2	44	3
2749	45 CLIFF STREET	C		P	3	2	45	3
2763	46 CLIFF STREET	-		P	3	2	46	3
2750	47 CLIFF STREET	C		P	3	2	47	3
2751	51 CLIFF STREET	C		P	3	2	51	3
2764	4 CLIFTON STREET	-		-	9	7	4.0	-
2765	6 CLIFTON STREET	-		-	9	7	6.0	-
2766	8-14 CLIFTON STREET	-		-	9	7	8.0	-
2767	16 CLIFTON STREET	-		-	9	7	16	-
2768	18 CLIFTON STREET	-		-	9	7	18	-
2769	20 CLIFTON STREET	-		-	9	7	20	-
2770	22 CLIFTON STREET	-		-	9	7	22	-
2771	24 CLIFTON STREET	-		-	9	7	24	-
2772	26 CLIFTON STREET	-		-	9	7	26	-
2781	27 CLIFTON STREET	C		E	9	7	27	2
2773	28 CLIFTON STREET	C		-	9	7	28	-
2782	29-31 CLIFTON STREET	A2		E	9	7	29	2
2774	30 CLIFTON STREET	C		-	9	7	30	-
2775	32 CLIFTON STREET	B		-	9	7	32	-
2783	33 CLIFTON STREET	C		-	9	7	33	-
2784	33A CLIFTON STREET	C		-	9	7	33	-
2785	35 CLIFTON STREET	C		-	9	7	35	-

Options: All

RECORD NO	Address	CATEGORY	UC	ZONE	MAP	PRECINCT	SORT	STREETSCAPE
2777	36-38 CLIFTON STREET	-	-		9	7	36	-
2786	39 CLIFTON STREET	-	-		9	7	39	-
2787	41-43 CLIFTON STREET	-	-		9	7	41	-
2778	42 CLIFTON STREET	-	-		9	7	42	-
2779	44 CLIFTON STREET	-	-		9	7	44	-
2788	45 CLIFTON STREET	C	-		9	7	45	-
2789	47 CLIFTON STREET	C	-		9	7	47	-
2790	49 CLIFTON STREET	C	-		9	7	49	-
2780	50 CLIFTON STREET	-	-		9	7	50	-
2791	51 CLIFTON STREET	C	-		9	7	51	-
2792	1 CLOSEBURN AVENUE	C	P		15	12	1.0	3
2820	2 CLOSEBURN AVENUE	C	-		15	12	2.0	-
2819	2A CLOSEBURN AVENUE	C	-		15	12	2.0	-
2793	3 CLOSEBURN AVENUE	C	P		15	12	3.0	3
2821	4 CLOSEBURN AVENUE	C	-		15	12	4.0	-
2794	5 CLOSEBURN AVENUE	C	P		15	12	5.0	3
2822	6 CLOSEBURN AVENUE	C	-		15	12	6.0	-
2795	7 CLOSEBURN AVENUE	C	P		15	12	7.0	3
2823	8 CLOSEBURN AVENUE	C	P		15	12	8.0	3
2796	9 CLOSEBURN AVENUE	C	P		15	12	9.0	3
2824	10 CLOSEBURN AVENUE	C	P		15	12	10	3
2797	11 CLOSEBURN AVENUE	C	P		15	12	11	3
2825	12 CLOSEBURN AVENUE	C	P		15	12	12	3
2826	14 CLOSEBURN AVENUE	C	P		15	12	14	3
2798	15 CLOSEBURN AVENUE	C	P		15	12	15	3
2827	16 CLOSEBURN AVENUE	C	P		15	12	16	3
2799	17 CLOSEBURN AVENUE	C	P		15	12	17	3
2828	18 CLOSEBURN AVENUE	C	P		15	12	18	3
2800	19 CLOSEBURN AVENUE	C	P		15	12	19	3
2829	20 CLOSEBURN AVENUE	C	P		15	12	20	3
2801	21 CLOSEBURN AVENUE	C	P		15	12	21	3
2830	22 CLOSEBURN AVENUE	C	P		15	12	22	3
2802	23 CLOSEBURN AVENUE	C	P		15	12	23	3
2831	24 CLOSEBURN AVENUE	C	P		15	12	24	3
2803	25 CLOSEBURN AVENUE	C	P		15	12	25	3
2832	26 CLOSEBURN AVENUE	C	P		15	12	26	3
2804	27 CLOSEBURN AVENUE	C	P		15	12	27	3
2833	28 CLOSEBURN AVENUE	C	P		15	12	28	3
2805	29 CLOSEBURN AVENUE	C	P		15	12	29	3
2834	30 CLOSEBURN AVENUE	C	P		15	12	30	3
2806	31 CLOSEBURN AVENUE	C	P		15	12	31	3
2835	32 CLOSEBURN AVENUE	C	P		15	12	32	3
2807	33 CLOSEBURN AVENUE	C	P		15	12	33	3
2836	34 CLOSEBURN AVENUE	C	P		15	12	34	3
2808	35 CLOSEBURN AVENUE	C	P		15	12	35	3
2837	36 CLOSEBURN AVENUE	C	P		15	12	36	3
2809	37 CLOSEBURN AVENUE	C	P		15	12	37	3
2838	38 CLOSEBURN AVENUE	C	P		15	12	38	3
2810	39 CLOSEBURN AVENUE	C	P		15	12	39	3
*2811	39A CLOSEBURN AVENUE	C	P		15	12	39	3
2839	40 CLOSEBURN AVENUE	C	P		15	12	40	3
2812	41 CLOSEBURN AVENUE	B	P		15	12	41	3
2840	42 CLOSEBURN AVENUE	C	P		15	12	42	3
2813	43 CLOSEBURN AVENUE	C	P		15	12	43	3
2814	45 CLOSEBURN AVENUE	C	P		15	12	45	3
2815	47 CLOSEBURN AVENUE	C	P		15	12	47	3
2816	49 CLOSEBURN AVENUE	C	P		15	12	49	3

Options: All

RECORD NO	Address	CATEGORY	ZONE	MAP	PRECINCT	SORT	STR	TSCAPE
2817	51 CLOSEBURN AVENUE	C	P	15	12	51	3	
2818	53 CLOSEBURN AVENUE	C	P	15	12	53	3	
2850	2 CLOVERDALE AVENUE	C	-	12	9	2.0	-	
2851	4 CLOVERDALE AVENUE	C	-	12	9	4.0	-	
2852	6 CLOVERDALE AVENUE	C	-	12	9	6.0	-	
2853	8 CLOVERDALE AVENUE	C	-	12	9	8.0	-	
2854	10 CLOVERDALE AVENUE	C	-	12	9	10	-	
2855	12 CLOVERDALE AVENUE	C	-	12	9	12	-	
2856	14 CLOVERDALE AVENUE	C	-	12	9	14	-	
2857	16 CLOVERDALE AVENUE	C	-	12	9	16	-	
2841	18 CLOVERDALE AVENUE	C	-	11	9	18	-	
2842	20 CLOVERDALE AVENUE	C	-	11	9	20	-	
2843	22 CLOVERDALE AVENUE	C	-	11	9	22	-	
2844	24 CLOVERDALE AVENUE	C	-	11	9	24	-	
2845	26 CLOVERDALE AVENUE	C	-	11	9	26	-	
2846	28 CLOVERDALE AVENUE	C	-	11	9	28	-	
2847	30 CLOVERDALE AVENUE	C	-	11	9	30	-	
2848	32 CLOVERDALE AVENUE	C	-	11	9	32	-	
2849	34 CLOVERDALE AVENUE	C	-	11	9	34	-	
2859	6 COLE COURT	-	T	18	14	6.0	3	
2860	8 COLE COURT	-	T	18	14	8.0	3	
2861	10 COLE COURT	-	T	18	14	10	3	
2862	12 COLE COURT	-	T	18	14	12	3	
2863	14 COLE COURT	-	T	18	14	14	3	
2864	16 COLE COURT	-	T	18	14	16	3	
2865	18 COLE COURT	-	T	18	14	18	3	
2866	20 COLE COURT	-	T	18	14	20	3	
2867	22 COLE COURT	-	T	18	14	22	3	
2858	41 COLE COURT	-	T	18	14	4.0	3	
2926	2 COMMERCIAL ROAD	C	P	4	3	2.0	3	
2927	4 COMMERCIAL ROAD	C	P	4	3	4.0	3	
2868	5 COMMERCIAL ROAD	-	-	3	2	5.0	-	
2869	7 COMMERCIAL ROAD	-	-	3	2	7.0	-	
2928	8 COMMERCIAL ROAD	A2	P	4	3	8.0	3	
2929	10 COMMERCIAL ROAD	A2	P	4	3	10	3	
2930	12 COMMERCIAL ROAD	A2	P	4	3	12	3	
2870	13 COMMERCIAL ROAD	C	-	3	2	13	-	
2931	14 COMMERCIAL ROAD	C	P	4	3	14	3	
2871	15 COMMERCIAL ROAD	C	-	3	2	15	-	
2932	16 COMMERCIAL ROAD	C	P	4	3	16	3	
2872	17 COMMERCIAL ROAD	C	-	3	2	17	-	
2933	18 COMMERCIAL ROAD	C	P	4	3	18	3	
2873	19 COMMERCIAL ROAD	C	-	3	2	19	-	
2934	20 COMMERCIAL ROAD	-	P	4	3	20	3	
2874	21 COMMERCIAL ROAD	A2	P	3	2	21	3	
2875	23 COMMERCIAL ROAD	A2	P	3	2	23	3	
2935	24 COMMERCIAL ROAD	B	P	4	3	24	3	
2876	25 COMMERCIAL ROAD	A2	P	3	2	25	3	
2936	26 COMMERCIAL ROAD	C	P	4	3	26	3	
2877	27 COMMERCIAL ROAD	A2	P	3	2	27	3	
2937	28 COMMERCIAL ROAD	-	P	4	3	28	3	
2878	29 COMMERCIAL ROAD	A2	P	3	2	29	3	
2938	30-32 COMMERCIAL ROAD	A2	P	4	3	30	3	
2879	31-51 COMMERCIAL ROAD	A1	P	3	2	31	3	
2939	34 COMMERCIAL ROAD	B	P	4	3	34	3	
2940	36 COMMERCIAL ROAD	B	P	4	3	36	3	
2941	38 COMMERCIAL ROAD	B	P	4	3	38	3	

Options: All

RECORD NO	Address	CATEGORY	UC	ZONE	MAP	PRECINCT	SORT	STREETSCAPE
2942	40 COMMERCIAL ROAD	B	P		4	3	40	3
2943	42 COMMERCIAL ROAD	B	P		4	3	42	3
2944	44 COMMERCIAL ROAD	B	P		4	3	44	3
2945	46 COMMERCIAL ROAD	-	P		4	3	46	3
2946	48 COMMERCIAL ROAD	-	P		4	3	48	3
2947	50 COMMERCIAL ROAD	B	P		4	3	50	3
2948	52 COMMERCIAL ROAD	-	P		4	3	52	3
2949	54 COMMERCIAL ROAD	-	P		4	3	54	3
2880	55 COMMERCIAL ROAD	-	P		3	2	55	3
2950	56 COMMERCIAL ROAD	B	P		4	3	56	3
2881	57 COMMERCIAL ROAD	-	-		3	2	57	-
2951	58 COMMERCIAL ROAD	B	P		4	3	58	3
2882	59 COMMERCIAL ROAD	-	-		3	2	59	-
2952	60 COMMERCIAL ROAD	A2	P		4	3	60	3
2883	61 COMMERCIAL ROAD	-	-		3	2	61	-
2953	62 COMMERCIAL ROAD	A2	P		4	3	62	3
2954	64 COMMERCIAL ROAD	A2	P		4	3	64	3
2955	66 COMMERCIAL ROAD	A2	P		4	3	66	3
2956	68 COMMERCIAL ROAD	A2	P		4	3	68	3
2957	70 COMMERCIAL ROAD	A2	P		4	3	70	3
2958	72 COMMERCIAL ROAD	A2	P		4	3	72	3
2959	74 COMMERCIAL ROAD	C	-		4	3	74	-
2960	76 COMMERCIAL ROAD	C	-		4	3	76	-
2884	77 COMMERCIAL ROAD	-	-		3	2	77	-
2961	78 COMMERCIAL ROAD	C	-		4	3	78	-
2885	79-93 COMMERCIAL ROAD	-	-		3	2	79	-
2962	80 COMMERCIAL ROAD	C	-		4	3	80	-
2963	82 COMMERCIAL ROAD	C	-		4	3	82	-
2964	84 COMMERCIAL ROAD	C	-		4	3	84	-
2965	86 COMMERCIAL ROAD	C	-		4	3	86	-
2966	88 COMMERCIAL ROAD	C	-		4	3	88	-
2967	90 COMMERCIAL ROAD	C	-		4	3	90	-
2968	92 COMMERCIAL ROAD	C	-		4	3	92	-
2886	101 COMMERCIAL ROAD	-	-		3	2	101	-
2887	103-107 COMMERCIAL ROAD	-	-		3	3	103	-
2888	109 COMMERCIAL ROAD	-	-		3	2	109	-
2969	110-114 COMMERCIAL ROAD	-	-		4	3	110	-
2889	111 COMMERCIAL ROAD	-	-		3	2	111	-
2890	113 COMMERCIAL ROAD	A2	-		3	2	113	-
2970	116-118 COMMERCIAL ROAD	C	-		4	3	116	-
2971	120-122 COMMERCIAL ROAD	C	-		4	3	120	-
2891	121-123 COMMERCIAL ROAD	-	-		3	2	121	-
2972	124-126 COMMERCIAL ROAD	C	-		4	3	124	-
2892	127-131 COMMERCIAL ROAD	A1	E		3	2	127	2
2973	128 COMMERCIAL ROAD	-	-		4	3	128	-
2974	130 COMMERCIAL ROAD	-	-		4	3	130	-
2975	132 COMMERCIAL ROAD	B	-		4	3	132	-
2894	133 COMMERCIAL ROAD	C	E		3	2	133	2
2895	135 COMMERCIAL ROAD	C	E		3	2	135	2
2976	136 COMMERCIAL ROAD	C	-		4	3	136	-
2977	138 COMMERCIAL ROAD	C	-		4	3	138	-
2896	139 COMMERCIAL ROAD	A2	E		3	2	139	2
2897	141 COMMERCIAL ROAD	A2	E		3	2	141	2
2898	145 COMMERCIAL ROAD	A2	E		3	2	145	2
2899	147 COMMERCIAL ROAD	B	E		3	2	147	2
2978	148 COMMERCIAL ROAD	B	-		4	3	148	-
2900	149 COMMERCIAL ROAD	B	-		3	2	149	2

Options: All

ECORD NO	Address	CATEGORY	UC	ZONE	MAP	PRECINCT	SORT	STREETSCAPE
2979	150 COMMERCIAL ROAD	C	-		4	3	150	-
2901	151 COMMERCIAL ROAD	B	E		3	2	151	2
2980	152 COMMERCIAL ROAD	C	-		4	3	152	-
2902	153 COMMERCIAL ROAD	B	E		3	2	153	2
2903	155 COMMERCIAL ROAD	B	E		3	3	155	2
2904	157 COMMERCIAL ROAD	B	E		3	2	157	2
2905	159 COMMERCIAL ROAD	B	E		3	2	159	2
2981	160 COMMERCIAL ROAD	-	-		4	3	160	-
12802	161 COMMERCIAL ROAD	B	E		3	2		2
12803	163-165 COMMERCIAL ROAD	A	E		3	2		2
2982	170-176 COMMERCIAL ROAD	-	-		4	3	170	-
2983	182 COMMERCIAL ROAD	B	E		4	3	182	2
2906	187 COMMERCIAL ROAD	B	E		3	2	187	2
2984	188-190 COMMERCIAL ROAD	B	E		4	3	188	2
2907	189 COMMERCIAL ROAD	B	E		3	2	189	2
2908	191 COMMERCIAL ROAD	A2	E		3	2	191	2
2985	192 COMMERCIAL ROAD	B	E		4	3	192	2
2909	193 COMMERCIAL ROAD	A2	E		3	2	193	2
2986	194 COMMERCIAL ROAD	B	E		4	3	194	2
2910	195 COMMERCIAL ROAD	-	E		3	2	195	2
2987	196 COMMERCIAL ROAD	B	E		4	3	196	2
2911	197 COMMERCIAL ROAD	-	E		3	2	197	2
2912	199 COMMERCIAL ROAD	-	E		3	2	199	2
12804	200 COMMERCIAL ROAD	A2	E		4	3		2
2913	201 COMMERCIAL ROAD	-	E		3	2	201	2
2988	202 COMMERCIAL ROAD	A2	E		4	3	202	2
2914	203 COMMERCIAL ROAD	-	E		3	2	203	2
2989	204 COMMERCIAL ROAD	B	E		4	3	204	2
2915	205 COMMERCIAL ROAD	A2	E		3	2	205	2
2990	206 COMMERCIAL ROAD	B	E		4	3	206	2
2916	207 COMMERCIAL ROAD	A2	E		3	2	207	2
12805	208-212 COMMERCIAL ROAD	A1	E		4	3		2
2917	209 COMMERCIAL ROAD	A2	E		3	2	209	2
2918	211 COMMERCIAL ROAD	A2	E		3	2	211	2
2991	212 COMMERCIAL ROAD	-	E		4	3	212	2
2919	213 COMMERCIAL ROAD	A2	E		3	2	213	2
2920	215 COMMERCIAL ROAD	A2	E		3	2	215	2
2921	217 COMMERCIAL ROAD	A2	E		3	2	217	2
2922	219 COMMERCIAL ROAD	-	E		3	2	219	2
2923	221 COMMERCIAL ROAD	-	E		3	2	221	2
2924	223 COMMERCIAL ROAD	-	E		3	2		2
2925	225 COMMERCIAL ROAD	-	E		3	2		2
2993	1 COMO AVENUE	C	P		7	5	1.0	2
2992	1A COMO AVENUE	C	P		7	5	1.0	3
3005	2 COMO AVENUE	C	P		7	5	2.0	3
3006	2A COMO AVENUE	C	P		7	5	2.0	3
2994	3 COMO AVENUE	A2	P		7	5	3.0	3
3007	4 COMO AVENUE	C	P		7	5	4.0	3
2995	5 COMO AVENUE	C	P		7	5	5.0	3
3008	6 COMO AVENUE	C	P		7	5	6.0	3
2996	7 COMO AVENUE	C	P		7	5	7.0	3
3009	8 COMO AVENUE	C	P		7	5	8.0	3
2997	9 COMO AVENUE	A2	P		7	5	9.0	3
3010	10 COMO AVENUE	C	P		7	5	10	3
2998	11 COMO AVENUE	B	P		7	5	11	3
3011	12 COMO AVENUE	C	P		7	5	12	3
2999	13 COMO AVENUE	C	P		7	5	13	3

LIDY

Options: All

RECORD NO	Address	CATEGORY	UC	ZONE	MAP	PRECINCT	SORT	STREETSCAPE
3012	14 COMO AVENUE	B	E		7	5	14	3
3000	15 COMO AVENUE	C	P		7	5	15	3
3001	17 COMO AVENUE	C	P		7	5	17	3
3002	19 COMO AVENUE	B	P		7	5	19	3
3003	21 COMO AVENUE	C	P		7	5	21	3
3004	23 COMO AVENUE	C	P		7	5	23	3
3013	COMO COMO AVENUE	A1	E		7	5	0.0	2
3014	1 COOLULLAH AVENUE	-	-		7	6	1.0	-
3030	2 COOLULLAH AVENUE	-	-		7	6	2.0	-
3015	3 COOLULLAH AVENUE	-	-		7	6	3.0	-
3031	4 COOLULLAH AVENUE	-	-		7	6	4.0	-
3016	5 COOLULLAH AVENUE	-	-		7	6	5.0	-
3032	6 COOLULLAH AVENUE	-	-		7	6	6.0	-
3017	7 COOLULLAH AVENUE	-	-		7	6	7.0	-
3018	8 COOLULLAH AVENUE	-	-		7	6	8.0	-
3019	9 COOLULLAH AVENUE	-	P		7	6	9.0	3
3020	11 COOLULLAH AVENUE	-	P		7	6	11	3
3021	13 COOLULLAH AVENUE	-	-		7	6	13	-
3022	15 COOLULLAH AVENUE	-	-		7	6	15	-
3023	17 COOLULLAH AVENUE	-	-		7	6	17	-
3024	19 COOLULLAH AVENUE	-	-		7	6	19	-
3025	21 COOLULLAH AVENUE	-	-		7	6	21	-
3026	23 COOLULLAH AVENUE	-	-		7	6	23	-
3027	25 COOLULLAH AVENUE	-	-		7	6	25	-
3028	27 COOLULLAH AVENUE	-	-		7	6	27	-
3029	29 COOLULLAH AVENUE	-	-		7	6	29	-
3033	1 COPELEN STREET	C	P		6	5	1.0	3
3039	2 COPELEN STREET	C	P		6	5	2.0	3
3034	3 COPELEN STREET	C	P		6	5	3.0	3
3040	4 COPELEN STREET	C	P		6	5	4.0	3
3035	5 COPELEN STREET	C	P		6	5	5.0	3
3041	6 COPELEN STREET	C	P		6	5	6.0	3
3036	7 COPELEN STREET	C	P		6	5	7.0	3
3042	8 COPELEN STREET	C	P		6	5	8.0	3
3037	9 COPELEN STREET	B	P		6	5	9.0	3
3043	10 COPELEN STREET	C	P		6	5	10	3
3044	10A COPELEN STREET	C	P		6	5	10A	3
3038	11 COPELEN STREET	C	P		6	5	11	3
3045	12 COPELEN STREET	A2	P		6	5	12	3
3052	1 CRAVEN STREET	C	P		15	12	1.0	3
3046	2 CRAVEN STREET	C	P		15	12	2.0	3
3047	2A CRAVEN STREET	C	P		15	12	2.0	3
3053	3 CRAVEN STREET	C	P		15	12	3.0	3
3048	4 CRAVEN STREET	C	P		15	12	4.0	3
3049	4A CRAVEN STREET	C	P		15	12	4.0	3
3054	5 CRAVEN STREET	C	P		15	12	5.0	3
3055	5A CRAVEN STREET	C	P		15	12	5.0	3
3050	6 CRAVEN STREET	C	P		15	12	6.0	3
3056	7 CRAVEN STREET	C	P		15	12	7.0	3
3051	8 CRAVEN STREET	C	P		15	12	8.0	3
3057	9 CRAVEN STREET	C	P		15	12	9.0	3
3058	11 CRAVEN STREET	C	P		15	12	11	3
3059	13 CRAVEN STREET	C	P		15	12	13	3
3060	15 CRAVEN STREET	C	P		15	12	15	3
3061	1 CRESTMONT COURT	-	T		17	13	1.0	3
3062	2 CRESTMONT COURT	-	T		17	13	2.0	3
3063	3 CRESTMONT COURT	-	T		17	13	3.0	3

Options: All

RECORD NO	Address	CATEGORY	ZONE	MAP	PRECINCT	SORT	STREETSCAPE
3064	4 CRESTMONT COURT	-	T	17	13	4.0	3
3065	5 CRESTMONT COURT	-	T	17	13	5.0	3
3066	6 CRESTMONT COURT	-	T	17	13	6.0	3
3067	7 CRESTMONT COURT	-	T	17	13	7.0	3
3068	2 CROMWELL CRESCENT	C	E	8	6	2.0	3
3125	2 CROMWELL ROAD	B	-	8	6	2.0	-
3069	4 CROMWELL CRESCENT	C	E	8	6	4.0	2
3126	4 CROMWELL ROAD	C	-	8	6	4.0	-
3070	6 CROMWELL CRESCENT	B	E	8	6	6.0	2
3127	6 CROMWELL ROAD	B	-	8	6	6.0	-
3102	7 CROMWELL ROAD	C	-	8	6	7.0	-
3071	8 CROMWELL CRESCENT	A2	E	8	6	8.0	2
3128	8 CROMWELL ROAD	C	-	8	6	8.0	-
3103	9 CROMWELL ROAD	C	-	8	6	9.0	-
3072	10 CROMWELL CRESCENT	B2	E	8	6	10	2
3129	10 CROMWELL ROAD	C	-	8	6	10	-
3104	11 CROMWELL ROAD	A2	P	8	6	11	3
3073	12 CROMWELL CRESCENT	C	E	8	6	12	2
3130	12 CROMWELL ROAD	C	P	8	6	12	3
3105	13 CROMWELL ROAD	A2	P	8	6	13	3
3106	13A CROMWELL ROAD	C	P	8	6	13	3
3074	14 CROMWELL CRESCENT	C	P	8	6	14	3
3131	14 CROMWELL ROAD	C	P	8	6	14	3
3107	15 CROMWELL ROAD	C	P	8	6	15	3
3075	16 CROMWELL CRESCENT	C	P	8	6	16	3
3132	16 CROMWELL ROAD	C	P	8	6	16	3
3133	16 CROMWELL ROAD	C	P	8	6	16	3
3108	17 CROMWELL ROAD	C	P	8	6	17	3
3076	18 CROMWELL CRESCENT	C	P	8	6	18	3
3134	18 CROMWELL ROAD	B	P	8	6	18	3
3109	19 CROMWELL ROAD	C	P	8	6	19	3
3135	20 CROMWELL ROAD	C	P	8	6	20	3
3136	24 CROMWELL ROAD	A2	E	8	6	24	2
3110	27 CROMWELL ROAD	A2	E	8	6	27	2
3111	29 CROMWELL ROAD	B	E	8	6	29	2
3137	30 CROMWELL ROAD	B	E	8	6	30	2
3112	31 CROMWELL ROAD	A2	E	8	6	31	2
3138	32 CROMWELL ROAD	C	P	8	6	32	3
3113	33 CROMWELL ROAD	A2	E	8	6	33	2
3139	34 CROMWELL ROAD	C	P	8	6	34	3
3114	35 CROMWELL ROAD	B	P	8	6	35	3
3140	36 CROMWELL ROAD	C	P	8	6	36	3
3115	37 CROMWELL ROAD	C	P	8	6	37	3
3141	38 CROMWELL ROAD	A1	P	8	6	38	3
3116	39 CROMWELL ROAD	C	P	8	6	39	3
3117	41 CROMWELL ROAD	C	P	8	6	41	3
3118	41A CROMWELL ROAD	C	P	8	6	41	3
3119	41B CROMWELL ROAD	C	P	8	6	41	3
3120	41C CROMWELL ROAD	C	P	8	6	41	3
3142	42 CROMWELL ROAD	B	P	8	6	42	3
3121	43 CROMWELL ROAD	C	P	8	6	43	3
3122	43 CROMWELL ROAD	C	P	8	6	43	3
3143	44 CROMWELL ROAD	B	P	8	6	44	3
3123	45 CROMWELL ROAD	C	P	8	6	45	3
3124	47 CROMWELL ROAD	C	P	8	6	47	3
3144	48 CROMWELL ROAD	C	P	8	6	48	3
3146	50 CROMWELL ROAD	C	P	8	6	50	3

Options: All

RECORD NO	Address	CATEGORY	UC	ZONE	MAP	PRECINCT	SORT	STREETSCAPE
3145	50A CROMWELL ROAD	C	P		8	6	50	3
3147	52 CROMWELL ROAD	C	P		8	6	52	3
3077	53 CROMWELL ROAD	-	P		7	6	53	3
3148	54 CROMWELL ROAD	C	P		8	6	54	3
3078	55 CROMWELL ROAD	C	P		7	6	55	3
3091	56 CROMWELL ROAD	C	P		7	6	56	3
3079	57 CROMWELL ROAD	C	P		7	6	57	3
3092	58 CROMWELL ROAD	-	P		7	6	58	3
3080	59 CROMWELL ROAD	C	P		7	6	59	3
3081	61 CROMWELL ROAD	C	P		7	6	61	3
3093	62 CROMWELL ROAD	-	P		7	6	62	3
3082	63 CROMWELL ROAD	C	P		7	6	63	3
3094	64 CROMWELL ROAD	C	P		7	6	64	3
3083	65 CROMWELL ROAD	C	P		7	6	65	3
3084	67 CROMWELL ROAD	C	P		7	6	67	3
3085	71 CROMWELL ROAD	C	P		7	6	71	3
3086	73 CROMWELL ROAD	C	P		7	6	73	3
3087	75 CROMWELL ROAD	C	P		7	6	75	3
3095	76 CROMWELL ROAD	-	P		7	6	76	3
3088	77 CROMWELL ROAD	A2	P		7	6	77	3
3096	78 CROMWELL ROAD	-	P		7	6	78	3
3097	78A CROMWELL ROAD	-	P		7	6	78	3
3089	79 CROMWELL ROAD	A2	P		7	6	79	3
3098	80 CROMWELL ROAD	-	P		7	6	80	3
3090	81 CROMWELL ROAD	C	P		7	6	81	3
3099	82 CROMWELL ROAD	-	P		7	6	82	3
3100	84 CROMWELL ROAD	-	P		7	6	84	3
3101	86 CROMWELL ROAD	-	P		7	6	86	3
3149	2-4 CROSS STREET	-	P		4	3	2.0	3
3150	6 CROSS STREET	-	P		4	3	6.0	3
3151	1 CULSHAW STREET	C	T		13	10	1.0	3
3157	2 CULSHAW STREET	C	T		13	10	2.0	3
3152	3 CULSHAW STREET	C	T		13	10	3.0	3
3158	4 CULSHAW STREET	C	T		13	10	4.0	3
3153	5 CULSHAW STREET	C	T		13	10	5.0	3
3159	6 CULSHAW STREET	C	T		13	10	6.0	3
3154	7 CULSHAW STREET	C	T		13	10	7.0	3
3160	8 CULSHAW STREET	C	T		13	10	8.0	3
3155	9 CULSHAW STREET	C	T		13	10	9.0	3
3161	10 CULSHAW STREET	C	T		13	10	10	3
3156	11 CULSHAW STREET	C	T		13	10	11	3
3162	1 CUNNINGHAM STREET	B	P		7	6	1.0	3
3182	2 CUNNINGHAM STREET	C	P		7	6	2.0	3
3163	3 CUNNINGHAM STREET	B	P		7	6	3.0	3
3183	4 CUNNINGHAM STREET	B	P		7	6	4.0	3
3164	5 CUNNINGHAM STREET	B	P		7	6	5.0	3
3184	6 CUNNINGHAM STREET	B	P		7	6	6.0	3
3165	7 CUNNINGHAM STREET	B	P		7	6	7.0	3
3166	7 CUNNINGHAM STREET	B	P		7	6	7.0	3
3185	8 CUNNINGHAM STREET	B	P		7	6	8.0	3
3167	9 CUNNINGHAM STREET	B	P		7	6	9.0	3
3186	10 CUNNINGHAM STREET	B	P		7	6	10	3
3168	11 CUNNINGHAM STREET	B	P		7	6	11	3
3187	12 CUNNINGHAM STREET	B	P		7	6	12	3
3169	13 CUNNINGHAM STREET	B	P		7	6	13	3
3188	14 CUNNINGHAM STREET	A2	P		7	6	14	3
3170	15 CUNNINGHAM STREET	B	P		7	6	15	3

Options: All

RECORD NO	Address	CATEGORY	U	ZONE.	MAP	PRECINCT..	SORT..	STREET	ESCAPE.
3189	16 CUNNINGHAM STREET	A2		P	7	6	16	3	
3171	17 CUNNINGHAM STREET	B		P	7	6	17	3	
3190	18 CUNNINGHAM STREET	-		P	7	6	18	3	
3172	19 CUNNINGHAM STREET	B		P	7	6	19	3	
3191	20 CUNNINGHAM STREET	A2		P	7	6	20	3	
3173	21 CUNNINGHAM STREET	B		P	7	6	21	3	
3192	22 CUNNINGHAM STREET	B		P	7	6	22	3	
3174	23 CUNNINGHAM STREET	B		P	7	6	23	3	
3193	24 CUNNINGHAM STREET	B		P	7	6	24	3	
3175	25 CUNNINGHAM STREET	B		P	7	6	25	3	
3194	26 CUNNINGHAM STREET	B		P	7	6	26	3	
3176	27 CUNNINGHAM STREET	B		P	7	6	27	3	
3195	28 CUNNINGHAM STREET	B		P	7	6	28	3	
3177	29 CUNNINGHAM STREET	B		P	7	6	29	3	
3196	30 CUNNINGHAM STREET	B		P	7	6	30	3	
3178	31 CUNNINGHAM STREET	B		P	7	6	31	3	
3197	32 CUNNINGHAM STREET	B		P	7	6	32	3	
3179	33 CUNNINGHAM STREET	B		P	7	6	33	3	
3180	35 CUNNINGHAM STREET	B		P	7	6	35	3	
3181	37 CUNNINGHAM STREET	B		P	7	6	37	3	
3199	1 CYRIL STREET	C		P	10	8	1.0	3	
3198	1A CYRIL STREET	C		P	10	8	1.0	3	
3204	2 CYRIL STREET	C		P	10	8	2.0	3	
3200	3 CYRIL STREET	C		P	10	8	3.0	3	
3201	5-7 CYRIL STREET	C		P	10	8	5.0	3	
3202	9 CYRIL STREET	C		P	10	8	9.0	3	
3203	11 CYRIL STREET	C		P	10	8	11	3	
3205	1 DALRIADA STREET	-		T	17	13	1.0	3	
3206	3 DALRIADA STREET	-		T	17	13	3.0	3	
3212	2 DALY STREET	A2		-	2	1	2.0	-	
3207	4 DALY STREET	-		-	2	1	4.0	-	
3208	6 DALY STREET	-		-	2	1	6.0	-	
3209	10 DALY STREET	-		-	2	1	10	-	
3210	11 DALY STREET	-		-	2	1	11	-	
3211	17 DALY STREET	-		-	2	1	17	-	
3213	151-163 DANDENONG ROAD	-		-	10	8	151	-	
3214	167 DANDENONG ROAD	B		E	10	8	167	2	
3215	169 DANDENONG ROAD	A2		E	10	8	169	2	
3216	171 DANDENONG ROAD	A2		E	10	8	171	2	
3217	189 DANDENONG ROAD	B		E	10	8	189	2	
3218	191 DANDENONG ROAD	B		E	10	8	191	2	
3219	193 DANDENONG ROAD	B		E	10	8	193	2	
3220	197 DANDENONG ROAD	B		E	10	8	197	2	
3221	199 DANDENONG ROAD	B		E	10	8	199	2	
3222	201 DANDENONG ROAD	-		P	10	8	201	3	
3223	203 DANDENONG ROAD	C		P	10	8	203	3	
3224	205-207 DANDENONG ROAD	-		P	10	8	205	3	
3225	209 DANDENONG ROAD	-		P	10	8	209	3	
3226	213 DANDENONG ROAD	-		P	10	8	213	3	
3227	215 DANDENONG ROAD	A2		P	10	8	215	3	
3228	217 DANDENONG ROAD	C		P	10	8	217	3	
3229	219 DANDENONG ROAD	C		P	10	8	219	3	
3230	221 DANDENONG ROAD	C		P	10	8	221	3	
3231	223 DANDENONG ROAD	B		P	10	8	223	3	
3232	225 DANDENONG ROAD	C		P	10	8	225	3	
3233	227 DANDENONG ROAD	C		P	10	8	227	3	
3234	229 DANDENONG ROAD	C		-	10	8	229	-	

Options: All

RECORD NO	Address	CATEGORY	UC	ZONE	MAP	PRECINCT	SORT	STREETSCAPE
3235	231 DANDENONG ROAD	-	-		10	8	231	-
3236	233 DANDENONG ROAD	C	-		10	8	233	-
3237	235 DANDENONG ROAD	C	-		10	8	235	-
3238	237 DANDENONG ROAD	C	-		10	8	237	-
3239	239-241 DANDENONG ROAD	A2	-		10	8	239	-
3240	243 DANDENONG ROAD	C	-		10	8	243	-
3241	245 DANDENONG ROAD	B	-		10	8	245	-
3242	247-249 DANDENONG ROAD	C	-		10	8	247	-
3243	251 DANDENONG ROAD	C	-		10	8	251	-
3244	253 DANDENONG ROAD	C	-		10	8	253	-
3245	253 DANDENONG ROAD	C	-		10	8	253	-
3246	257 DANDENONG ROAD	-	-		15	8	257	-
3247	259 DANDENONG ROAD	-	-		15	8	259	-
3248	261 DANDENONG ROAD	C	-		15	8	261	-
3249	263 DANDENONG ROAD	-	-		15	8	263	-
3250	265 DANDENONG ROAD	C	E		15	8	265	2
3251	271 DANDENONG ROAD	C	E		15	8	271	2
3252	273 DANDENONG ROAD	C	E		15	8	273	2
3253	275 DANDENONG ROAD	C	E		15	8	275	2
3254	279 DANDENONG ROAD	C	P		15	8	279	3
3255	281 DANDENONG ROAD	C	P		15	8	281	3
3256	283 DANDENONG ROAD	C	P		15	8	283	3
3257	285 DANDENONG ROAD	B	P		15	8	285	3
3258	291 DANDENONG ROAD	-	-		15	8	291	-
3259	293 DANDENONG ROAD	-	-		15	8	293	-
3260	295 DANDENONG ROAD	-	-		15	8	295	-
3261	297 DANDENONG ROAD	-	-		15	8	297	-
3262	299 DANDENONG ROAD	-	-		15	8	299	-
3263	301 DANDENONG ROAD	-	-		15	8	301	-
3264	305 DANDENONG ROAD	C	-		15	8	305	-
3265	307 DANDENONG ROAD	-	-		15	8	307	-
3266	309 DANDENONG ROAD	-	-		15	8	309	-
3267	311 DANDENONG ROAD	-	-		15	8	311	-
3268	313 DANDENONG ROAD	-	-		15	8	313	-
3269	313A DANDENONG ROAD	-	-		15	8	313	-
3270	315 DANDENONG ROAD	-	-		15	8	315	-
3271	317 DANDENONG ROAD	-	-		15	8	317	-
3272	319 DANDENONG ROAD	-	-		15	8	319	-
3273	321 DANDENONG ROAD	C	P		15	8	321	3
3274	323 DANDENONG ROAD	C	P		15	8	323	3
3275	325 DANDENONG ROAD	A1	P		15	8	325	3
3276	327 DANDENONG ROAD	B	P		15	8	327	3
3277	329 DANDENONG ROAD	-	-		15	8	329	-
3278	331 DANDENONG ROAD	-	-		15	8	331	-
3279	333 DANDENONG ROAD	C	-		20	8	333	-
3280	337 DANDENONG ROAD	C	-		20	8	337	-
3281	339 DANDENONG ROAD	C	-		20	8	339	-
3282	341 DANDENONG ROAD	C	P		20	8	341	3
3283	361 DANDENONG ROAD	C	P		20	8	361	3
3284	363 DANDENONG ROAD	C	P		20	8	363	3
3285	365 DANDENONG ROAD	C	P		20	8	365	3
3286	367 DANDENONG ROAD	C	P		20	8	367	3
3287	369 DANDENONG ROAD	-	P		20	8	369	3
3288	369A DANDENONG ROAD	-	P		20	8	369	3
3289	371 DANDENONG ROAD	B	E		20	8	371	2
3290	373 DANDENONG ROAD	A1	E		20	8	373	2
3291	375 DANDENONG ROAD	B	E		20	8	375	2

Options: All

RECORD NO	Address	CATEGORY	UC	ZONE	MAP	PRECINCT	SORT	STREET	SCAPE
3292	377 DANDENONG ROAD	C		P	20	8	377	3	
3293	379 DANDENONG ROAD	-		P	20	8	379	3	
3294	381 DANDENONG ROAD	A2		P	20	8	381	3	
3295	383 DANDENONG ROAD	A2		P	20	8	383	3	
3296	385 DANDENONG ROAD	A2		P	20	8	385	3	
3297	387 DANDENONG ROAD	B		P	20	8	387	3	
3298	389 DANDENONG ROAD	B		P	20	8	389	3	
3299	391 DANDENONG ROAD	-		P	20	8	391	3	
3300	393 DANDENONG ROAD	C		P	20	8	393	3	
3301	395 DANDENONG ROAD	C		P	20	8	395	3	
3302	397 DANDENONG ROAD	C		P	20	8	397	3	
3303	397A DANDENONG ROAD	C		P	20	8	397	3	
3304	399 DANDENONG ROAD	B		P	20	8	399	3	
3305	401 DANDENONG ROAD	A2		P	20	8	401	3	
3306	403 DANDENONG ROAD	-		P	20	8	403	3	
3307	407 DANDENONG ROAD	B		P	20	8	407	3	
3308	409 DANDENONG ROAD	-		-	20	8	409	-	
3309	411 DANDENONG ROAD	-		-	20	8	411	-	
3321	1 DARLING STREET	A2		P	2	1	1.0	3	
3342	2 DARLING STREET	-		P	2	1	2.0	3	
3343	4 DARLING STREET	-		P	2	1	4.0	2	
3344	6-6A DARLING STREET	B		P	2	1	6.0	2	
3345	8 DARLING STREET	A2		P	2	1	8.0	2	
3322	9 DARLING STREET	C		P	2	1	9.0	3	
3346	10 DARLING STREET	C		P	2	1	10	3	
3323	11 DARLING STREET	C		P	2	1	11	3	
3324	11A DARLING STREET	C		P	2	1	11A	3	
3347	12 DARLING STREET	C		P	2	1	12	3	
3348	12A DARLING STREET	C		P	2	1	12A	3	
3349	14 DARLING STREET	C		P	2	1	14	3	
3325	15 DARLING STREET	A1		P	2	1	15	3	
3350	16 DARLING STREET	C		P	2	1	16	3	
3326	17 DARLING STREET	C		P	2	1	17	3	
3351	18 DARLING STREET	C		P	2	1	18	3	
3327	19 DARLING STREET	B		P	2	1	19	3	
3352	20 DARLING STREET	A2		P	2	1	20	3	
3328	21 DARLING STREET	B		P	2	1	21	3	
3353	22 DARLING STREET	C		P	2	1	22	3	
3329	23 DARLING STREET	C		P	2	1	23	3	
3330	25 DARLING STREET	A2		P	2	1	25	3	
3354	26 DARLING STREET	C		P	2	1	26	3	
3331	27 DARLING STREET	C		P	2	1	27	3	
3332	29 DARLING STREET	C		P	2	1	29	3	
3355	30 DARLING STREET	A1		E	2	1	30	2	
3333	31 DARLING STREET	C		P	2	1	31	3	
3356	32 DARLING STREET	-		-	2	1	32	-	
3334	33 DARLING STREET	C		P	2	1	33	3	
3357	34 DARLING STREET	-		-	2	1	34	-	
3335	35 DARLING STREET	C		P	2	1	35	3	
3358	36 DARLING STREET	-		-	2	1	36	-	
3336	37 DARLING STREET	C		P	2	1	37	3	
3359	38 DARLING STREET	B		-	2	1	38	-	
3337	39 DARLING STREET	C		P	2	1	39	3	
3338	41 DARLING STREET	C		P	2	1	41	3	
3360	42 DARLING STREET	-		-	2	1	42	-	
3339	43 DARLING STREET	A2		P	2	1	43	3	
3361	44 DARLING STREET	-		-	2	1	44	-	

Options: ALL

RECORD NO	Address	CATEGORY	UC	ZONE	MAP	PRECINCT	SORT	STREETSCAPE
3340	45 DARLING STREET	A2	P		2	1	45	3
3362	46 DARLING STREET	-	-		2	1	46	-
3341	47 DARLING STREET	A2	P		2	1	47	3
3363	48 DARLING STREET	-	-		2	1	48	-
3311	49 DARLING STREET	C	E		1	1	49	3
3364	50 DARLING STREET	-	-		2	1	50	-
3365	52 DARLING STREET	-	-		2	1	52	-
3313	53 DARLING STREET	C	E		1	1	53	2
3314	55 DARLING STREET	-	E		1	1	55	2
3310	56 DARLING STREET	A2	E		1	1	56	2
3312	57 DARLING STREET	-	E		1	1	57	2
3315	59 DARLING STREET	-	E		1	1	59	2
3316	61 DARLING STREET	A1	E		1	1	61	1
3317	63 DARLING STREET	A1	E		1	1	63	1
3318	65 DARLING STREET	A2	E		1	1	65	1
3319	67 DARLING STREET	B	E		1	1	67	1
3320	69 DARLING STREET	B	E		1	1	69	1
3366	1 DAVIDSON STREET	-	E		1	1	1.0	2
3370	2 DAVIDSON STREET	-	E		1	1	2.0	2
3371	2A DAVIDSON STREET	-	E		1	1	2.0	2
3367	3 DAVIDSON STREET	-	E		1	1	3.0	2
3372	4 DAVIDSON STREET	-	E		1	1	4.0	2
3368	5 DAVIDSON STREET	B	E		1	1	5.0	2
3373	6 DAVIDSON STREET	-	E		1	1	6.0	2
3369	7 DAVIDSON STREET	-	E		1	1	7.0	2
3400	1 DAVIS AVENUE	B	E		3	2	1.0	2
3419	2 DAVIS AVENUE	A2	E		3	2	2.0	2
3401	3 DAVIS AVENUE	B	E		3	2	3.0	2
3420	4 DAVIS AVENUE	B	E		3	2	4.0	2
3402	5 DAVIS AVENUE	B	E		3	2	5.0	2
3421	6 DAVIS AVENUE	B	E		3	2	6.0	2
3403	7 DAVIS AVENUE	B	E		3	2	7.0	2
3422	8 DAVIS AVENUE	B	E		3	2	8.0	2
3404	9 DAVIS AVENUE	B	E		3	2	9.0	2
3423	10 DAVIS AVENUE	B	E		3	2	10	2
3405	11 DAVIS AVENUE	B	E		3	2	11	2
3424	12 DAVIS AVENUE	B	E		3	2	12	2
3406	13 DAVIS AVENUE	B	E		3	2	13	2
3425	14 DAVIS AVENUE	B	E		3	2	14	2
3407	15 DAVIS AVENUE	B	E		3	2	15	2
3426	16 DAVIS AVENUE	B	E		3	2	16	2
3408	17 DAVIS AVENUE	B	E		3	2	17	2
3427	18 DAVIS AVENUE	B	E		3	2	18	2
3409	19 DAVIS AVENUE	B	E		3	2	19	2
3428	20 DAVIS AVENUE	B	E		3	2	20	2
3429	20A DAVIS AVENUE	B	E		3	2	20	2
3410	21 DAVIS AVENUE	B	E		3	2	21	2
3430	22 DAVIS AVENUE	B	E		3	2	22	2
3411	23 DAVIS AVENUE	B	E		3	2	23	2
3431	24 DAVIS AVENUE	B	E		3	2	24	2
3412	25 DAVIS AVENUE	B	E		3	2	25	2
3432	26 DAVIS AVENUE	-	P		3	2	26	2
3413	27 DAVIS AVENUE	B	E		3	2	27	2
3389	28 DAVIS AVENUE	A2	P		2	2	28	2
3414	29 DAVIS AVENUE	B	E		3	2	29	2
3390	30 DAVIS AVENUE	-	P		2	2	30	3
3415	31 DAVIS AVENUE	B	E		3	2	31	2

Options: All

RECORD NO	Address	CATEGORY	UC	ZONE	MAP	PRECINCT	SORT	STREETSCAPE
3391	32 DAVIS AVENUE	-	P		2	2	32	3
3416	33 DAVIS AVENUE	B	E		3	2	33	2
3392	34 DAVIS AVENUE	C	P		2	2	34	3
3417	35 DAVIS AVENUE	B	E		3	2	35	2
3393	36 DAVIS AVENUE	B	P		2	2	36	3
3418	37 DAVIS AVENUE	C	P		3	2	37	3
3394	38 DAVIS AVENUE	B	P		2	2	38	3
3395	40 DAVIS AVENUE	B	P		2	2	40	3
3374	41 DAVIS AVENUE	C	P		2	2	41	3
3396	42 DAVIS AVENUE	B	P		2	2	42	3
3375	43 DAVIS AVENUE	-	P		2	2	43	3
3397	44 DAVIS AVENUE	-	P		2	2	44	3
3376	45 DAVIS AVENUE	B	P		2	2	45	3
3398	46 DAVIS AVENUE	-	P		2	2	46	3
3377	47 DAVIS AVENUE	C	P		2	2	47	3
3399	48 DAVIS AVENUE	A2	P		2	2	48	3
3378	49 DAVIS AVENUE	-	P		2	2	49	3
12736	50 DAVIS AVENUE	A2	P		2	2		2
3379	51 DAVIS AVENUE	C	P		2	2	51	-
3380	53 DAVIS AVENUE	C	P		2	2	53	3
3381	55 DAVIS AVENUE	A2	P		2	2	55	3
3382	57 DAVIS AVENUE	A2	P		2	2	57	3
3383	59 DAVIS AVENUE	C	P		2	2	59	-
3384	61 DAVIS AVENUE	C	P		2	2	61	-
3385	63 DAVIS AVENUE	-	P		2	2	63	3
3386	65 DAVIS AVENUE	B	P		2	2	65	3
3387	67 DAVIS AVENUE	B	P		2	2	67	3
3388	69 DAVIS AVENUE	-	E		2	2	69	2
3433	1 DE MURSKA STREET	C	P		5	4	1.0	3
3434	3 DE MURSKA STREET	C	P		5	4	3.0	3
3435	5 DE MURSKA STREET	C	P		5	4	5.0	3
3436	7 DE MURSKA STREET	C	P		5	4	7.0	3
3437	1 DENBIGH ROAD	C	P		20	16	1.0	3
3461	2 DENBIGH ROAD	C	P		20	16	2.0	3
3462	2A DENBIGH ROAD	C	P		20	16	2.0	3
3463	4 DENBIGH ROAD	C	P		20	16	4.0	3
3464	4A DENBIGH ROAD	C	P		20	16	4.0	3
3438	5 DENBIGH ROAD	C	P		20	16	5.0	3
3439	7 DENBIGH ROAD	C	P		20	16	7.0	3
3465	8 DENBIGH ROAD	C	-		20	16	8.0	-
3440	9 DENBIGH ROAD	C	P		20	16	9.0	3
3466	10 DENBIGH ROAD	C	-		20	16	10	-
3441	11 DENBIGH ROAD	B	P		20	16	11	3
3467	12 DENBIGH ROAD	C	-		20	16	12	-
3442	13 DENBIGH ROAD	A2	P		20	16	13	3
3468	14 DENBIGH ROAD	C	-		20	16	14	-
3443	15 DENBIGH ROAD	C	P		20	16	15	3
3469	16 DENBIGH ROAD	C	-		20	16	16	-
3444	17 DENBIGH ROAD	C	P		20	16	17	3
3470	18 DENBIGH ROAD	C	-		20	16	18	-
3445	19 DENBIGH ROAD	A1	P		20	16	19	3
3471	20 DENBIGH ROAD	C	-		20	16	20	-
3446	21 DENBIGH ROAD	B	P		20	16	21	3
3472	22 DENBIGH ROAD	C	-		20	16	22	-
3473	24 DENBIGH ROAD	B	-		20	16	24	-
3447	25 DENBIGH ROAD	B	P		20	16	25	3
3474	26 DENBIGH ROAD	C	-		20	16	26	-

Options: All

RECORD NO	Address	CATEGORY	UC	ZONE	MAP	PRECINCT	SORT	STREETSCAPE
3475	28 DENBIGH ROAD	C	-		20	16	28	-
3448	29 DENBIGH ROAD	A2	P		20	16	29	3
3476	30-32 DENBIGH ROAD	C	-		20	16	30	-
3449	31 DENBIGH ROAD	C	P		20	16	31	3
3477	34 DENBIGH ROAD	C	-		20	16	34	-
3478	36 DENBIGH ROAD	C	-		20	16	36	-
3479	38 DENBIGH ROAD	C	P		20	16	38	3
3480	40 DENBIGH ROAD	C	P		20	16	40	3
3481	42 DENBIGH ROAD	B	P		20	16	42	3
3482	44 DENBIGH ROAD	C	P		20	16	44	3
3483	46 DENBIGH ROAD	C	P		20	16	46	3
3484	48 DENBIGH ROAD	C	P		20	16	48	3
3450	49 DENBIGH ROAD	C	P		20	16	49	3
3485	50 DENBIGH ROAD	C	P		20	16	50	3
3451	51 DENBIGH ROAD	C	P		20	16	51	3
3486	52 DENBIGH ROAD	C	P		20	16	52	3
3452	53 DENBIGH ROAD	C	P		20	16	53	3
3487	54 DENBIGH ROAD	C	P		20	16	54	3
3453	55 DENBIGH ROAD	C	P		20	16	55	3
3488	56 DENBIGH ROAD	C	P		20	16	56	3
3454	57 DENBIGH ROAD	C	P		20	16	57	3
3455	59 DENBIGH ROAD	C	P		20	16	59	3
3489	60 DENBIGH ROAD	C	P		20	16	60	3
3456	61 DENBIGH ROAD	C	P		20	16	61	3
3490	62 DENBIGH ROAD	C	P		20	16	62	3
3457	63 DENBIGH ROAD	C	P		20	16	63	3
3458	65 DENBIGH ROAD	C	P		20	16	65	3
3459	67 DENBIGH ROAD	C	P		20	16	67	3
3491	68 DENBIGH ROAD	C	P		20	16	68	3
3460	69 DENBIGH ROAD	A2	P		20	16	69	3
3492	70 DENBIGH ROAD	C	P		20	16	70	3
3493	72 DENBIGH ROAD	C	P		20	16	72	3
3494	74 DENBIGH ROAD	C	P		20	16	74	3
3495	76 DENBIGH ROAD	-	P		20	16	76	3
3496	76 DENBIGH ROAD	-	P		20	16	76	3
3497	1 DENSHAM ROAD	C	E		19	15	1.0	2
3513	2 DENSHAM ROAD	B	E		19	15	2.0	2
3498	3 DENSHAM ROAD	C	E		19	15	3.0	2
3514	4 DENSHAM ROAD	B	E		19	15	4.0	2
3499	5 DENSHAM ROAD	B	E		19	15	5.0	2
3515	6 DENSHAM ROAD	B	E		19	15	6.0	2
3500	7 DENSHAM ROAD	C	E		19	15	7.0	2
3516	8 DENSHAM ROAD	B	E		19	15	8.0	2
3501	9 DENSHAM ROAD	C	E		19	15	9.0	2
3517	10 DENSHAM ROAD	B	E		19	15	10	2
12737	11-23 DENSHAM ROAD	A	E		19	15		2
3518	12 DENSHAM ROAD	B	E		19	15	12	2
3519	14 DENSHAM ROAD	B	E		19	15	14	2
3502	25 DENSHAM ROAD	B	E		19	15	25	2
3503	27 DENSHAM ROAD	B	E		19	15	27	2
3504	29 DENSHAM ROAD	B	E		19	15	29	2
3505	31 DENSHAM ROAD	B	E		19	15	31	2
3506	33 DENSHAM ROAD	B	E		19	15	33	2
3507	35 DENSHAM ROAD	C	E		19	15	35	2
3508	37 DENSHAM ROAD	C	E		19	15	37	2
3509	39 DENSHAM ROAD	A2	E		19	15	39	2
3510	41 DENSHAM ROAD	-	E		19	15	41	2

Options: All

RECORD NO	Address	CATEGORY	UC	ZONE	MAP	PRECINCT	SORT	STREETSCAPE
3511	43 DENSHAM ROAD	-	E		19	15	43	2
3512	45 DENSHAM ROAD	-	E		19	15	45	2
3520	1 DERBY STREET	-	E		19	15	1.0	2
3521	3 DERBY STREET	C	E		19	15	3.0	2
3522	14 DERBY STREET	-	E		19	15	14	2
3523	16 DERBY STREET	-	E		19	15	16	2
3524	22 DERBY STREET	-	E		19	15	22	2
3525	26 DERBY STREET	-	E		19	15	26	2
3526	1 DEVORGILLA AVENUE	C	T		18	14	1.0	3
3527	3 DEVORGILLA AVENUE	C	T		18	14	3.0	3
3528	5 DEVORGILLA AVENUE	C	T		18	14	5.0	3
3535	6 DEVORGILLA AVENUE	C	T		18	14	6.0	3
3529	7 DEVORGILLA AVENUE	C	T		18	14	7.0	3
3536	8 DEVORGILLA AVENUE	C	T		18	14	8.0	3
3530	9 DEVORGILLA AVENUE	C	-		18	14	9.0	-
3537	10 DEVORGILLA AVENUE	C	-		18	14	10	-
3531	11 DEVORGILLA AVENUE	C	-		18	14	11	-
3538	12 DEVORGILLA AVENUE	C	-		18	14	12	-
3532	13 DEVORGILLA AVENUE	C	-		18	14	13	-
3533	15 DEVORGILLA AVENUE	C	-		18	14	15	-
3534	17 DEVORGILLA AVENUE	C	-		18	14	17	-
3539	1 DIXON STREET	C	-		9	7	1.0	-
3544	2 DIXON STREET	C	-		9	7	2.0	-
3540	3 DIXON STREET	C	-		9	7	3.0	-
3545	4 DIXON STREET	C	-		9	7	4.0	-
3541	5 DIXON STREET	C	-		9	7	5.0	-
3546	6 DIXON STREET	C	-		9	7	6.0	-
3542	7 DIXON STREET	C	-		9	7	7.0	-
3547	8 DIXON STREET	C	-		9	7	8.0	-
3543	9 DIXON STREET	C	-		9	7	9.0	-
3548	10 DIXON STREET	C	-		9	7	10	-
3550	2 DOBSON STREET	A2	E		1	1	2.0	2
3549	2A DOBSON STREET	-	E		1	1	2.0	2
3551	6 DOBSON STREET	A2	E		1	1	6.0	2
3568	259 DOMAIN ROAD	C	P		2	1	259	3
3569	261 DOMAIN ROAD	C	-		2	1	261	-
3552	262 DOMAIN ROAD	A2	E		1	1	262	2
3570	263 DOMAIN ROAD	C	-		2	1	263	-
3553	264 DOMAIN ROAD	A2	E		1	1	264	2
3554	266 DOMAIN ROAD	A2	E		1	1	266	2
3556	268 DOMAIN ROAD	-	E		1	1	268	2
3555	268A DOMAIN ROAD	C	E		1	1	268	2
3571	269 DOMAIN ROAD	B	E		2	1	269	2
3557	270 DOMAIN ROAD	-	E		1	1	270	2
3572	271 DOMAIN ROAD	A2	E		2	1	271	2
3558	272 DOMAIN ROAD	-	E		1	1	272	2
3573	273 DOMAIN ROAD	A2	E		2	1	273	2
3559	274 DOMAIN ROAD	C	E		1	1	274	2
3560	274A DOMAIN ROAD	C	E		1	1	274	2
3574	275 DOMAIN ROAD	C	P		2	1	275	2
3562	276 DOMAIN ROAD	C	E		1	1	276	2
3561	276A DOMAIN ROAD	C	E		1	1	276	2
3563	278 DOMAIN ROAD	C	E		1	1	278	2
3575	279 DOMAIN ROAD	A2	E		2	1	279	2
3564	280 DOMAIN ROAD	B	E		1	1	280	2
3576	281 DOMAIN ROAD	C	E		2	1	281	2
3565	282 DOMAIN ROAD	C	E		1	1	282	2

Options: All

RECORD NO	Address	CATEGORY	UC	ZONE	MAP	PRECINCT	SORT	STREETSCAPE
3566	284 DOMAIN ROAD	B	E		1	1	284	2
3567	286 DOMAIN ROAD	A2	E		1	1	286	2
3577	1-5 DONALD STREET	C	E		4	3	1.0	2
3610	4 DONALD STREET	C	E		4	3	4.0	2
3611	6 DONALD STREET	C	E		4	3	6.0	2
3578	7 DONALD STREET	B	E		4	3	7.0	2
3612	8 DONALD STREET	C	E		4	3	8.0	2
3579	9 DONALD STREET	B	E		4	3	9.0	2
3613	10 DONALD STREET	B	E		4	3	10	2
3580	11 DONALD STREET	-	E		4	3	11	2
3614	12 DONALD STREET	B	E		4	3	12	2
3581	13 DONALD STREET	B	E		4	3	13	2
3615	14 DONALD STREET	A2	E		4	3	14	2
3582	15 DONALD STREET	B	E		4	3	15	2
3616	16 DONALD STREET	A2	E		4	3	16	2
3583	17 DONALD STREET	B	E		4	3	17	2
3617	18 DONALD STREET	A2	E		4	3	18	2
3584	19 DONALD STREET	B	E		4	3	19	2
3618	20 DONALD STREET	B	E		4	3	20	2
3585	21 DONALD STREET	C	E		4	3	21	2
3619	22 DONALD STREET	A2	E		4	3	22	-
3586	23 DONALD STREET	B	E		4	3	23	2
3620	24 DONALD STREET	A2	E		4	3	24	2
3587	25 DONALD STREET	B	E		4	3	25	2
3621	26 DONALD STREET	B	E		4	3	26	2
3588	27 DONALD STREET	-	E		4	3	27	2
3622	28 DONALD STREET	C	E		4	3	28	2
3589	29 DONALD STREET	A1	E		4	3	29	2
3623	30 DONALD STREET	C	E		4	3	30	2
3624	32 DONALD STREET	-	E		4	3	32	2
3625	34 DONALD STREET	-	P		4	3	34	3
3590	35 DONALD STREET	-	P		4	3	35	3
3626	36 DONALD STREET	-	P		4	3	36	3
3627	38 DONALD STREET	-	P		4	3	38	3
3591	39 DONALD STREET	B	P		4	3	39	3
3628	40 DONALD STREET	C	P		4	3	40	3
3592	41 DONALD STREET	C	P		4	3	41	3
3629	42 DONALD STREET	C	P		4	3	42	3
3630	44 DONALD STREET	C	P		4	3	44	3
3593	45 DONALD STREET	B	P		4	3	45	3
3594	47 DONALD STREET	C	P		4	3	47	3
3595	49 DONALD STREET	B	P		4	3	49	3
3631	50 DONALD STREET	C	P		4	3	50	3
3596	51 DONALD STREET	C	P		4	3	51	3
3632	52 DONALD STREET	C	P		4	3	52	3
3597	53 DONALD STREET	B	P		4	3	53	3
3633	54 DONALD STREET	B	P		4	3	54	3
3598	55 DONALD STREET	B	P		4	3	55	3
3634	56 DONALD STREET	B	P		4	3	56	3
3599	57 DONALD STREET	B	P		4	3	57	3
3635	58 DONALD STREET	B	P		4	3	58	3
3600	59 DONALD STREET	B	P		4	3	59	3
3636	60 DONALD STREET	-	P		4	3	60	3
3601	61 DONALD STREET	B	P		4	3	61	3
3637	62 DONALD STREET	B	P		4	3	62	3
3602	63 DONALD STREET	B	P		4	3	63	3
3638	64 DONALD STREET	B	P		4	3	64	3

Options: All

RECORD NO	Address	CATEGORY	U	ZONE	MAP	PRECINCT	SORT	STREETSCAPE
3603	65 DONALD STREET	B		P	4	3	65	3
3639	66 DONALD STREET	B		P	4	3	66	3
3604	67 DONALD STREET	B		P	4	3	67	3
3640	68 DONALD STREET	B		P	4	3	68	3
3605	69 DONALD STREET	B		P	4	3	69	3
3641	70 DONALD STREET	B		P	4	3	70	3
3606	71 DONALD STREET	B		P	4	3	71	3
3642	72 DONALD STREET	B		P	4	3	72	3
3607	73 DONALD STREET	B		P	4	3	73	3
3643	74 DONALD STREET	B		P	4	3	74	3
3608	75 DONALD STREET	B		P	4	3	75	3
3644	76 DONALD STREET	B		P	4	3	76	3
3609	77 DONALD STREET	B		P	4	3	77	3
3645	78 DONALD STREET	B		P	4	3	78	3
3647	2 DOON STREET	C		P	4	3	2.0	3
3648	4 DOON STREET	C		P	4	3	4.0	3
3649	8 DOON STREET	C		P	4	3	8.0	3
3650	12 DOON STREET	C		P	4	3	12	3
3651	14 DOON STREET	C		P	4	3	14	3
3646	15 DOON STREET	-		E	4	3	15	2
3652	16 DOON STREET	C		P	4	3	16	3
3653	1 DOUGLAS STREET	C		T	12	9	1.0	3
3664	2 DOUGLAS STREET	C		T	12	9	2.0	3
3654	3 DOUGLAS STREET	A2		T	12	9	3.0	3
3655	11 DOUGLAS STREET	C		T	12	9	11	3
3656	13 DOUGLAS STREET	C		T	12	9	13	3
3665	14 DOUGLAS STREET	B		T	12	9	14	3
3657	15 DOUGLAS STREET	C		T	12	9	15	3
3666	18 DOUGLAS STREET	C		T	12	9	18	3
3658	19 DOUGLAS STREET	C		T	12	9	19	3
3667	20 DOUGLAS STREET	C		T	12	9	20	3
3659	21 DOUGLAS STREET	C		T	12	9	21	3
3668	22 DOUGLAS STREET	C		T	12	9	22	3
3660	23 DOUGLAS STREET	A2		T	12	9	23	3
3669	24 DOUGLAS STREET	C		T	12	9	24	3
3661	25 DOUGLAS STREET	A2		T	12	9	25	3
3670	28 DOUGLAS STREET	C		T	12	9	28	3
3662	29 DOUGLAS STREET	C		T	12	9	29	3
3671	30 DOUGLAS STREET	C		T	12	9	30	3
3663	31 DOUGLAS STREET	C		T	12	9	31	3
3672	2 DUFFRYN PLACE	-		T	16	13	2.0	3
3673	3 DUFFRYN PLACE	-		T	16	13	3.0	3
3674	4 DUFFRYN PLACE	-		T	16	13	4.0	3
3675	5 DUFFRYN PLACE	-		T	16	13	5.0	3
3676	6 DUFFRYN PLACE	-		T	16	13	6.0	3
3677	7 DUFFRYN PLACE	-		T	16	13	7.0	3
3678	8 DUFFRYN PLACE	-		T	16	13	8.0	3
3703	2 DUKE STREET	-		P	10	8	2.0	3
3704	4 DUKE STREET	C		P	10	8	4.0	3
3705	6 DUKE STREET	C		P	10	8	6.0	3
3679	7 DUKE STREET	C		P	10	8	7.0	3
3706	8 DUKE STREET	C		P	10	8	8.0	3
3680	9 DUKE STREET	C		P	10	8	9.0	3
3707	10 DUKE STREET	C		P	10	8	10	3
3681	11 DUKE STREET	C		P	10	8	11	3
3708	12 DUKE STREET	C		P	10	8	12	3
3682	13 DUKE STREET	C		P	10	8	13	3

Options: All

RECORD NO	Address	CATEGORY	UC	ZONE	MAP	PRECINCT	SORT	STREETSCAPE
3709	14 DUKE STREET	C	P		10	8	14	3
3683	15 DUKE STREET	C	P		10	8	15	3
3684	15A DUKE STREET	C	P		10	8	15	3
3710	16 DUKE STREET	C	P		10	8	16	3
3711	18 DUKE STREET	C	P		10	8	18	3
3685	19 DUKE STREET	C	P		10	8	19	3
3712	20 DUKE STREET	A2	P		10	8	20	3
3686	21 DUKE STREET	C	P		10	8	21	3
3713	22 DUKE STREET	A2	P		10	8	22	3
3687	23 DUKE STREET	C	P		10	8	23	3
3714	24 DUKE STREET	A2	P		10	8	24	3
3688	25 DUKE STREET	C	P		10	8	25	3
3715	26 DUKE STREET	A2	P		10	8	26	3
3689	27 DUKE STREET	C	P		10	8	27	3
3716	28 DUKE STREET	A2	P		10	8	28	3
3690	29 DUKE STREET	C	P		10	8	29	3
3717	30 DUKE STREET	A2	P		10	8	30	3
3691	31 DUKE STREET	C	P		10	8	31	3
3718	32 DUKE STREET	C	P		10	8	32	3
3692	33 DUKE STREET	C	P		10	8	33	3
3719	34 DUKE STREET	C	P		10	8	34	3
3693	35 DUKE STREET	C	P		10	8	35	3
3694	37 DUKE STREET	C	E		10	8	37	2
3696	39 DUKE STREET	A1	E		10	8	39	2
3697	45 DUKE STREET	A2	E		10	8	45	2
3698	47 DUKE STREET	A2	E		10	8	47	2
3720	48 DUKE STREET	B	P		10	8	48	3
3699	49 DUKE STREET	B	E		10	8	49	2
3721	50-54 DUKE STREET	-	E		10	8	50	2
3700	51 DUKE STREET	B	E		10	8	51	2
3701	53 DUKE STREET	A2	E		10	8	53	2
3702	55 DUKE STREET	A2	E		10	8	55	2
3722	56 DUKE STREET	B	E		10	8	56	2
3723	58 DUKE STREET	B	E		10	8	58	2
3724	60 DUKE STREET	B	E		10	8	60	2
3725	62 DUKE STREET	B	E		10	8	62	2
3727	1 DUNRAVEN AVENUE	C	T		18	14	1.0	3
3735	2 DUNRAVEN AVENUE	C	T		18	14	2.0	3
3728	3 DUNRAVEN AVENUE	C	T		18	14	3.0	3
3736	4 DUNRAVEN AVENUE	C	T		18	14	4.0	3
3729	5 DUNRAVEN AVENUE	C	T		18	14	5.0	3
3737	6 DUNRAVEN AVENUE	C	T		18	14	6.0	3
3730	7 DUNRAVEN AVENUE	C	T		18	14	7.0	3
3738	8 DUNRAVEN AVENUE	C	T		18	14	8.0	3
3731	9 DUNRAVEN AVENUE	C	T		18	14	9.0	3
3739	10 DUNRAVEN AVENUE	C	T		18	14	10	3
3732	11 DUNRAVEN AVENUE	C	T		18	14	11	3
3740	12 DUNRAVEN AVENUE	C	T		18	14	12	3
3733	13 DUNRAVEN AVENUE	C	T		18	14	13	3
3741	14 DUNRAVEN AVENUE	C	T		18	14	14	3
3734	15 DUNRAVEN AVENUE	C	T		18	14	15	3
3742	16 DUNRAVEN AVENUE	C	T		18	14	16	3
3743	18 DUNRAVEN AVENUE	C	T		18	14	18	3
3744	20 DUNRAVEN AVENUE	C	T		18	14	20	3
3745	22 DUNRAVEN AVENUE	C	T		18	14	22	3
3746	1 EARL STREET	C	E		10	8	1.0	2
3779	2 EARL STREET	C	P		10	8	2.0	3

Options: All

RECORD NO	Address	CATEGORY	UC	ZONE	MAP	PRECINCT	SORT	STREETSCAPE
3747	3 EARL STREET	C		E	10	8	3.0	2
3780	4 EARL STREET	C		P	10	8	4.0	3
3748	5 EARL STREET	C		P	10	8	5.0	3
3781	6 EARL STREET	C		P	10	8	6.0	3
3749	7 EARL STREET	C		P	10	8	7.0	3
3782	8 EARL STREET	C		P	10	8	8.0	3
3750	9 EARL STREET	C		P	10	8	9.0	3
3783	10 EARL STREET	C		P	10	8	10	3
3751	11 EARL STREET	C		P	10	8	11	3
3752	11A EARL STREET	C		P	10	8	11	3
3784	12 EARL STREET	C		P	10	8	12	3
3785	14 EARL STREET	C		P	10	8	14	3
3753	15 EARL STREET	C		P	10	8	15	3
3786	16 EARL STREET	C		P	10	8	16	3
3787	18 EARL STREET	C		P	10	8	18	3
3754	19 EARL STREET	C		P	10	8	19	3
3788	20 EARL STREET	C		P	10	8	20	3
3755	21 EARL STREET	C		P	10	8	21	3
3789	22 EARL STREET	C		P	10	8	22	3
3790	24 EARL STREET	C		P	10	8	24	3
3756	25 EARL STREET	C		P	10	8	25	3
3791	26 EARL STREET	C		P	10	8	26	3
3757	27 EARL STREET	C		P	10	8	27	3
3792	28 EARL STREET	C		P	10	8	28	3
3758	29 EARL STREET	C		P	10	8	29	3
3793	30 EARL STREET	C		P	10	8	30	3
3759	31 EARL STREET	C		P	10	8	31	3
3794	32 EARL STREET	C		P	10	8	32	3
3760	33 EARL STREET	C		P	10	8	33	3
3795	34 EARL STREET	C		P	10	8	34	3
3761	35 EARL STREET	C		P	10	8	35	3
3796	36 EARL STREET	C		P	10	8	36	3
3762	37 EARL STREET	C		P	10	8	37	3
3797	38 EARL STREET	C		P	10	8	38	3
3763	39 EARL STREET	C		P	10	8	39	3
3798	40 EARL STREET	C		P	10	8	40	3
3764	41-47 EARL STREET	C		P	10	8	41	3
3799	42 EARL STREET	C		P	10	8	42	3
3800	44 EARL STREET	C		P	10	8	44	3
3801	46 EARL STREET	C		P	10	8	46	3
3802	48 EARL STREET	C		P	10	8	48	3
3765	49 EARL STREET	C		P	10	8	49	3
3803	50 EARL STREET	C		P	10	8	50	3
3766	51 EARL STREET	C		P	10	8	51	3
3804	52 EARL STREET	C		P	10	8	52	3
3767	53 EARL STREET	C		P	10	8	53	3
3805	56 EARL STREET	C		P	10	8	56	3
3806	58 EARL STREET	C		P	10	8	58	3
3807	60 EARL STREET	C		P	10	8	60	3
3768	61 EARL STREET	C		P	10	8	61	3
3808	62 EARL STREET	C		P	10	8	62	3
3769	63 EARL STREET	C		P	10	8	63	3
3809	64 EARL STREET	C		P	10	8	64	3
3770	65 EARL STREET	C		P	10	8	65	3
3810	66 EARL STREET	C		P	10	8	66	3
3771	67 EARL STREET	C		P	10	8	67	3
3811	68 EARL STREET	C		P	10	8	68	3

Options: All

RECORD NO	Address	CATEGORY	UC	ZONE	MAP	PRECINCT	SORT	STREETSCAPE
3772	69 EARL STREET	C	P		10	8	69	3
3812	70 EARL STREET	C	P		10	8	70	3
3773	71 EARL STREET	C	P		10	8	71	3
3813	72 EARL STREET	C	P		10	8	72	3
3774	73 EARL STREET	C	P		10	8	73	3
3814	74 EARL STREET	C	P		10	8	74	3
3775	75 EARL STREET	C	P		10	8	75	3
3815	76 EARL STREET	C	P		10	8	76	3
3816	78 EARL STREET	C	P		10	8	78	3
3776	79 EARL STREET	C	P		10	8	79	3
3817	80 EARL STREET	C	P		10	8	80	3
3818	80 EARL STREET	C	P		10	8	80	3
3777	81 EARL STREET	C	P		10	8	81	3
3778	83 EARL STREET	C	P		10	8	83	3
3819	1 EASTBOURNE STREET	C	P		10	8	1.0	3
3842	2 EASTBOURNE STREET	B	P		10	8	2.0	3
3820	3-5 EASTBOURNE STREET	C	P		10	8	3.0	3
3843	4 EASTBOURNE STREET	B	P		10	8	4.0	3
3844	6A EASTBOURNE STREET	C	P		10	8	6.0	3
3821	7 EASTBOURNE STREET	C	P		10	8	7.0	3
3822	9 EASTBOURNE STREET	C	P		10	8	9.0	3
3823	11 EASTBOURNE STREET	C	P		10	8	11	3
3845	12 EASTBOURNE STREET	C	P		10	8	12	3
3846	12A EASTBOURNE STREET	C	P		10	8	12	3
3824	13 EASTBOURNE STREET	C	P		10	8	13	3
3847	14 EASTBOURNE STREET	C	P		10	8	14	3
3825	15 EASTBOURNE STREET	C	P		10	8	15	3
3848	16 EASTBOURNE STREET	C	P		10	8	16	3
3826	17 EASTBOURNE STREET	C	P		10	8	17	3
3849	18 EASTBOURNE STREET	C	P		10	8	18	3
3827	19 EASTBOURNE STREET	C	P		10	8	19	3
3850	20 EASTBOURNE STREET	C	P		10	8	20	3
3828	21 EASTBOURNE STREET	C	P		10	8	221	3
3851	22 EASTBOURNE STREET	C	P		10	8	22	3
3829	23 EASTBOURNE STREET	C	P		10	8	23	3
3852	24 EASTBOURNE STREET	C	P		10	8	24	3
3830	25 EASTBOURNE STREET	C	P		10	8	25	3
3853	26 EASTBOURNE STREET	C	P		10	8	26	3
3831	27 EASTBOURNE STREET	C	P		10	8	27	3
3854	28 EASTBOURNE STREET	C	P		10	8	28	3
3832	29 EASTBOURNE STREET	C	P		10	8	29	3
3855	30 EASTBOURNE STREET	C	P		10	8	30	3
3833	33 EASTBOURNE STREET	C	P		10	8	33	3
3834	35 EASTBOURNE STREET	C	P		10	8	35	3
3856	36 EASTBOURNE STREET	-	P		10	8	36	3
3835	37 EASTBOURNE STREET	C	P		10	8	37	3
3836	39 EASTBOURNE STREET	C	P		10	8	39	3
3837	41 EASTBOURNE STREET	C	P		10	8	41	3
3857	42 EASTBOURNE STREET	-	P		10	8	42	3
3838	43 EASTBOURNE STREET	C	P		10	8	43	3
3839	45 EASTBOURNE STREET	C	P		10	8	45	3
3840	47 EASTBOURNE STREET	C	P		10	8	47	3
3841	49 EASTBOURNE STREET	C	P		10	8	49	3
3858	1 EDWARD STREET	-	P		13	10	1.0	3
3859	2 EDWARD STREET	-	P		13	10	2.0	3
3860	3 EDWARD STREET	-	P		13	10	3.0	3
3861	4 EDWARD STREET	-	P		13	10	4.0	3

Options: All

RECORD NO	Address	CATEGORY	ZONE	MAP	PRECINCT	SORT	STREETSCAPE
3862	5A EDWARD STREET	B	T	13	10	5.0	3
3863	1 EDZELL AVENUE	A2	T	16	13	1.0	3
3869	2 EDZELL AVENUE	B	T	16	13	2.0	3
3864	5 EDZELL AVENUE	C	T	16	13	5.0	3
3870	6-6A EDZELL AVENUE	C	T	16	13	6.0	3
3865	7 EDZELL AVENUE	C	T	16	13	7.0	3
3871	8 EDZELL AVENUE	C	T	16	13	8.0	3
3866	9 EDZELL AVENUE	C	T	16	13	9.0	3
3872	10 EDZELL AVENUE	C	T	16	13	10	3
3873	10A EDZELL AVENUE	C	T	16	13	10A	3
3867	11 EDZELL AVENUE	C	T	16	13	11	3
3874	12 EDZELL AVENUE	C	T	16	13	12	3
3868	13 EDZELL AVENUE	C	T	16	13	13	3
3883	1 EILEEN STREET	-	E	19	15	1.0	3
3875	2 EILEEN STREET	B	E	19	15	2.0	2
3884	3 EILEEN STREET	-	E	19	15	3.0	3
3876	4 EILEEN STREET	B	E	19	15	4.0	2
3885	5 EILEEN STREET	-	E	19	15	5.0	3
3877	6 EILEEN STREET	B	E	19	15	6.0	2
3886	7 EILEEN STREET	B	E	19	15	7.0	2
3887	9 EILEEN STREET	-	E	19	15	9.0	3
3878	10 EILEEN STREET	B	E	19	15	10	2
3888	11 EILEEN STREET	-	E	19	15	11	3
3879	12 EILEEN STREET	B	E	19	15	12	2
3889	13 EILEEN STREET	-	E	19	15	13	3
3880	14 EILEEN STREET	B	E	19	15	14	2
3890	15 EILEEN STREET	-	E	19	15	15	3
3881	16 EILEEN STREET	B	E	19	15	16	2
3882	18 EILEEN STREET	B	E	19	15	18	2
3891	1 ELDENE COURT	-	T	16	13	1.0	3
3892	2 ELDENE COURT	-	T	16	13	2.0	3
3893	3 ELDENE COURT	-	T	16	13	3.0	3
3894	4 ELDENE COURT	-	T	16	13	4.0	3
3895	5 ELDENE COURT	-	T	16	13	5.0	3
3911	1 ELGIN AVENUE	C	P	20	16		3
3912	1A ELGIN AVENUE	C	P	20	16	1.0	3
3896	2 ELGIN AVENUE	C	P	20	16	2.0	3
3897	2A ELGIN AVENUE	C	P	20	16	2.0	3
3913	3 ELGIN AVENUE	C	P	20	16	3.0	3
3898	4 ELGIN AVENUE	B	P	20	16	4.0	3
3914	5 ELGIN AVENUE	C	P	20	16	5.0	3
3899	6 ELGIN AVENUE	C	P	20	16	6.0	3
3915	7 ELGIN AVENUE	C	P	20	16	7.0	3
3900	8 ELGIN AVENUE	C	P	20	16	8.0	3
3916	9 ELGIN AVENUE	C	P	20	16	9.0	3
3901	10 ELGIN AVENUE	B	P	20	16	10	3
3917	11 ELGIN AVENUE	C	P	20	16	11	3
3902	12 ELGIN AVENUE	C	P	20	16	12	3
3903	14 ELGIN AVENUE	C	P	20	16	14	3
3918	15 ELGIN AVENUE	C	P	20	16	15	3
3904	16 ELGIN AVENUE	C	P	20	16	16	3
3919	17 ELGIN AVENUE	C	P	20	16	17	3
3905	18 ELGIN AVENUE	C	P	20	16	18	3
3920	19 ELGIN AVENUE	C	P	20	16	19	3
3906	20 ELGIN AVENUE	C	P	20	16	20	3
3922	21 ELGIN AVENUE	A1	P	20	16	21	3
3907	22 ELGIN AVENUE	C	P	20	16	22	3

Options: All

ECORD NO	Address	CATEGORY	UC	ZONE	MAP	PRECINCT	SORT	STREETSCAPE
3908	24 ELGIN AVENUE	C	P		20	16	24	3
3909	26 ELGIN AVENUE	C	P		20	16		3
3910	28 ELGIN AVENUE	C	P		20	16		3
3923	34 ELIZABETH STREET	B	-		3	2	34	-
3924	36 ELIZABETH STREET	B	-		3	2	36	-
3925	38 ELIZABETH STREET	B	-		3	2	38	-
3926	40 ELIZABETH STREET	B	-		3	2	40	-
3927	42 ELIZABETH STREET	-	-		3	2	42	-
3951	1 ELLERSLIE PLACE	-	P		13	10		3
3952	3 ELLERSLIE PLACE	-	P		13	10		3
3928	4 ELLERSLIE PLACE	C	P		13	10		3
3953	5 ELLERSLIE PLACE	-	P		13	10		3
3929	6 ELLERSLIE PLACE	-	P		13	10		3
3954	7 ELLERSLIE PLACE	-	P		13	10		3
3930	8 ELLERSLIE PLACE	-	P		13	10		3
3955	9 ELLERSLIE PLACE	-	P		13	10		3
3931	10 ELLERSLIE PLACE	-	P		13	10		3
3932	12 ELLERSLIE PLACE	-	P		13	10		3
3933	14 ELLERSLIE PLACE	-	P		13	10		3
3934	16 ELLERSLIE PLACE	-	P		13	10		3
3935	18 ELLERSLIE PLACE	-	P		13	10		3
3936	20 ELLERSLIE PLACE	-	P		13	10		3
3937	22 ELLERSLIE PLACE	-	P		13	10		3
3938	24 ELLERSLIE PLACE	-	P		13	10		3
3939	26 ELLERSLIE PLACE	-	P		13	10		3
3940	30-32 ELLERSLIE PLACE	-	P		13	10		3
3941	34-36 ELLERSLIE PLACE	-	P		13	10		3
3942	38 ELLERSLIE PLACE	-	P		13	10		3
3943	40 ELLERSLIE PLACE	-	P		13	10		3
3944	40 ELLERSLIE PLACE	-	P		13	10		3
3945	42 ELLERSLIE PLACE	-	P		13	10		3
3946	44 ELLERSLIE PLACE	-	P		13	10		3
3947	46 ELLERSLIE PLACE	-	P		13	10		3
3948	48 ELLERSLIE PLACE	-	P		13	10		3
3949	50 ELLERSLIE PLACE	-	P		13	10		3
3950	52 ELLERSLIE PLACE	-	P		13	10		3
3956	1 ELLESMERE ROAD	-	P		10	8	1.0	3
3967	2 ELLESMERE ROAD	C	-		10	8	2.0	-
3957	3 ELLESMERE ROAD	-	P		10	8	3.0	3
3968	4 ELLESMERE ROAD	C	-		10	8	4.0	-
3958	5 ELLESMERE ROAD	-	P		10	8	5.0	3
3969	6 ELLESMERE ROAD	C	-		10	8	6.0	-
3959	7 ELLESMERE ROAD	-	P		10	8	7.0	3
3970	8 ELLESMERE ROAD	C	-		10	8	8.0	-
3960	9 ELLESMERE ROAD	B	P		10	8	9.0	3
3971	10 ELLESMERE ROAD	C	-		10	8	10	-
3961	11 ELLESMERE ROAD	B	P		10	8	11	3
3972	12 ELLESMERE ROAD	C	-		10	8	12	-
3962	13 ELLESMERE ROAD	B	P		10	8	13	3
3973	14 ELLESMERE ROAD	C	-		10	8	14	-
3963	15 ELLESMERE ROAD	B	P		10	8	15	3
3974	16 ELLESMERE ROAD	C	-		10	8	16	-
3964	17 ELLESMERE ROAD	B	P		10	8	17	3
3975	18 ELLESMERE ROAD	C	-		10	8	18	-
3965	19-19A ELLESMERE ROAD	-	P		10	8	19	3
3966	21 ELLESMERE ROAD	C	P		10	8	21	3
3976	22 ELLESMERE ROAD	C	-		10	8	22	-

Options: All
 RECORD NO Address..... CATEGORY DC ZONE. MAP..... PRECINCT.. SORT.. STREETSCAPE.

RECORD NO	Address	CATEGORY	DC	ZONE.	MAP	PRECINCT..	SORT..	STREETSCAPE.
3977	24 ELLESMERE ROAD	C	-		10	8	24	-
3978	26 ELLESMERE ROAD	C	-		10	8	26	-
3997	1 ELM PLACE	A2	P		10	15	1.0	3
3979	1-1A ELM GROVE	B	E		19	15	1.0	2
3980	3 ELM GROVE	B	E		19	15	3.0	2
3998	3 ELM PLACE	A2	P		10	15	3.0	3
3986	4 ELM GROVE	C	E		19	15	4.0	2
3981	5 ELM GROVE	B	E		19	15	5.0	2
3999	5 ELM PLACE	A2	P		10	15	5.0	3
3987	6 ELM GROVE	C	E		19	15	6.0	2
3992	6 ELM PLACE	C	P		10	15	6.0	3
3988	6A ELM GROVE	C	E		19	15	6.0	2
3982	7 ELM GROVE	B	E		19	15	7.0	2
4000	7 ELM PLACE	A2	P		10	15	7.0	3
3989	8 ELM GROVE	B	E		19	15	8.0	2
3983	9 ELM GROVE	B	E		19	15	9.0	2
4001	9 ELM PLACE	A2	P		10	15	9.0	3
3990	10-10A ELM GROVE	B	E		19	15	10	2
3984	11 ELM GROVE	B	E		19	15	11	2
4002	11 ELM PLACE	A2	P		10	15	11	3
3991	12 ELM GROVE	B	E		19	15	12	2
3993	12 ELM PLACE	C	P		10	15	12	3
3985	13 ELM GROVE	B	E		19	15	13	2
3994	14 ELM PLACE	C	P		10	15	14	3
4003	15 ELM PLACE	C	P		10	15	15	3
3995	16 ELM PLACE	C	P		10	15	16	3
4004	17 ELM PLACE	C	P		10	15	17	3
3996	18 ELM PLACE	C	P		10	15	18	3
4005	19 ELM PLACE	C	P		10	15	19	3
4006	21 ELM PLACE	C	P		10	15	21	3
4007	23 ELM PLACE	C	P		10	15	23	3
4008	25 ELM PLACE	C	P		10	15	25	3
4009	25 ELM PLACE	C	P		10	15	25	3
4010	6 ELMS STREET	-	-		8	8	6.0	-
4011	14 ELMS STREET	-	-		8	8	14	-
4012	16 ELMS STREET	-	-		8	8	16	-
4013	18 ELMS STREET	-	-		8	8	18	-
4014	22 ELMS STREET	-	-		8	8	22	-
4015	24 ELMS STREET	-	-		8	8	24	-
4016	26-30 ELMS STREET	-	-		8	8	26	-
4017	36 ELMS STREET	-	-		8	8	36	-
4018	38 ELMS STREET	-	-		8	8	38	-
4031	1 ERICA STREET	B	P		10	8	1.0	3
4029	1A ERICA STREET	B	P		10	8	1.0	3
4030	1B ERICA STREET	B	P		10	8	1.0	3
4019	2 ERICA STREET	C	P		10	8	2.0	3
4032	3 ERICA STREET	B	P		10	8	3.0	3
4020	4 ERICA STREET	C	P		10	8	4.0	3
4033	5 ERICA STREET	C	P		10	8	5.0	3
4021	6 ERICA STREET	C	P		10	8	6.0	3
4034	7 ERICA STREET	C	P		10	8	7.0	3
4022	8 ERICA STREET	C	P		10	8	8.0	3
4035	9 ERICA STREET	B	P		10	8	9.0	3
4023	10 ERICA STREET	C	P		10	8	10	3
4036	11 ERICA STREET	B	P		10	8	11	3
4037	11A ERICA STREET	B	P		10	8	11	3
4024	12 ERICA STREET	C	P		10	8	12	3

Options: All

RECORD NO	Address.....	CATEGORY	UC	ZONE.	MAP.....	PRECINCT..	SORT..	STREETSCAPE.
4025	14 ERICA STREET	C	P		10	8	14	3
4038	15A ERICA STREET	B	P		10	8	15	3
4026	16 ERICA STREET	C	P		10	8	16	3
4039	17A ERICA STREET	B	P		10	8	17	3
4027	18 ERICA STREET	C	P		10	8	18	3
4040	19 ERICA STREET	B	P		10	8	19	3
4028	20 ERICA STREET	C	P		10	8	20	3
4041	21 ERICA STREET	B	P		10	8	21	3
4042	23 ERICA STREET	C	P		10	8	23	3
4043	1 ERROL STREET	C	P		14	11	1.0	3
4047	2 ERROL STREET	C	-		14	11	2.0	-
4044	3 ERROL STREET	-	P		14	11	3.0	3
4045	3A ERROL STREET	-	P		14	11	3.0	3
4048	4 ERROL STREET	C	-		14	11	4.0	-
4046	5 ERROL STREET	C	-		14	11	5.0	-
4049	6 ERROL STREET	C	-		14	11	6.0	-
4050	8 ERROL STREET	C	-		14	11	8.0	-
4051	10 ERROL STREET	C	-		14	11	10	-
4052	12 ERROL STREET	C	-		14	11	12	-
4053	14 ERROL STREET	C	-		14	11	14	-
4054	16 ERROL STREET	C	-		14	11	16	-
4055	20 ERROL STREET	C	-		14	11	20	-
4056	22 ERROL STREET	C	-		14	11	22	-
4057	24 ERROL STREET	C	-		14	11	24	-
4058	26 ERROL STREET	C	-		14	11	26	-
4059	28 ERROL STREET	C	-		14	11	28	-
4060	28A ERROL STREET	C	-		14	11	28	-
4061	30 ERROL STREET	C	-		14	11	30	-
4062	34 ERROL STREET	C	-		14	11	34	-
4063	36 ERROL STREET	C	-		14	11	36	-
4064	38 ERROL STREET	C	-		14	11	38	-
4065	40 ERROL STREET	C	-		14	11	40	-
4066	1-1A EVELINA ROAD	A2	E		13	10	1.0	2
4082	2 EVELINA ROAD	A2	E		13	10	2.0	2
4081	2A EVELINA ROAD	-	E		13	10	2.0	2
4067	3 EVELINA ROAD	A2	E		13	10	3.0	2
4083	4 EVELINA ROAD	A2	E		13	10	4.0	2
4068	5 EVELINA ROAD	A2	E		13	10	5.0	2
4084	6 EVELINA ROAD	A2	E		13	10	6.0	2
4069	7 EVELINA ROAD	B	E		13	10	7.0	2
4085	8 EVELINA ROAD	A2	E		13	10	8.0	2
4070	9 EVELINA ROAD	A2	E		13	10	9.0	2
4086	10 EVELINA ROAD	B	P		13	10	10	3
4071	11 EVELINA ROAD	A2	E		13	10	11	2
4087	12 EVELINA ROAD	B	P		13	10	12	3
4072	13 EVELINA ROAD	A2	E		13	10	13	2
4088	14 EVELINA ROAD	B	P		13	10	14	3
4073	15 EVELINA ROAD	C	P		13	10	15	3
4089	16 EVELINA ROAD	B	P		13	10	16	3
4074	17 EVELINA ROAD	C	P		13	10	17	3
4090	18 EVELINA ROAD	B	P		13	10	18	3
4075	19 EVELINA ROAD	C	P		13	10	19	3
4091	20 EVELINA ROAD	B	P		13	10	20	3
4076	21 EVELINA ROAD	C	P		13	10	21	3
4092	22 EVELINA ROAD	B	P		13	10	22	3
4077	23 EVELINA ROAD	C	P		13	10	23	3
4093	24 EVELINA ROAD	B	P		13	10	24	3

Options: All

RECORD NO	Address	CATEGORY	UC	ZONE	MAP	PRECINCT	SORT	STREETSCAPE
4078	25 EVELINA ROAD	C	P		13	10	25	3
4094	26 EVELINA ROAD	B	P		13	10	26	3
4079	27 EVELINA ROAD	C	P		13	10	27	3
4095	28 EVELINA ROAD	B	P		13	10	28	3
4080	29 EVELINA ROAD	C	P		13	10	29	3
4096	30 EVELINA ROAD	B	P		13	10	30	3
4097	34 EVELINA ROAD	B	P		13	10	34	3
4098	36 EVELINA ROAD	B	P		13	10	36	3
4099	38 EVELINA ROAD	B	P		13	10	38	3
4100	40 EVELINA ROAD	B	P		13	10	40	3
4101	42 EVELINA ROAD	B	P		13	10	42	3
4102	44 EVELINA ROAD	B	P		13	10	44	3
4103	46 EVELINA ROAD	A2	P		13	10	46	3
4104	3 FAIRBAIRN ROAD	C	P		13	10	3.0	3
4134	4 FAIRBAIRN ROAD	C	P		13	10	4.0	3
4105	5 FAIRBAIRN ROAD	C	P		13	10	5.0	3
4135	6 FAIRBAIRN ROAD	C	P		13	10	6.0	3
4106	7 FAIRBAIRN ROAD	C	P		13	10	7.0	3
4136	8 FAIRBAIRN ROAD	C	P		13	10	8.0	3
4107	9 FAIRBAIRN ROAD	C	P		13	10	9.0	3
4137	10 FAIRBAIRN ROAD	C	P		13	10	10	3
4108	11 FAIRBAIRN ROAD	C	P		13	10	11	3
4109	11A FAIRBAIRN ROAD	C	P		13	10	11	3
4138	12 FAIRBAIRN ROAD	C	P		13	10	12	3
4139	14 FAIRBAIRN ROAD	C	P		13	10	14	3
4110	15 FAIRBAIRN ROAD	C	P		13	10	15	3
4140	16 FAIRBAIRN ROAD	C	P		13	10	16	3
4111	17 FAIRBAIRN ROAD	C	P		13	10	17	3
4141	18 FAIRBAIRN ROAD	C	P		13	10	18	3
4112	19 FAIRBAIRN ROAD	C	P		13	10	19	3
4142	20 FAIRBAIRN ROAD	C	P		13	10	20	3
4113	21 FAIRBAIRN ROAD	C	P		13	10	21	3
4143	22 FAIRBAIRN ROAD	C	P		13	10	22	3
4114	23 FAIRBAIRN ROAD	C	P		13	10	23	3
4144	24 FAIRBAIRN ROAD	C	P		13	10	24	3
4115	25 FAIRBAIRN ROAD	C	P		13	10	25	3
4145	26 FAIRBAIRN ROAD	C	P		13	10	26	3
4116	27 FAIRBAIRN ROAD	C	P		13	10	27	3
4146	28 FAIRBAIRN ROAD	C	P		13	10	28	3
4117	29 FAIRBAIRN ROAD	C	P		13	10	29	3
4147	30 FAIRBAIRN ROAD	C	P		13	10	30	3
4118	31 FAIRBAIRN ROAD	C	P		13	10	31	3
4119	33 FAIRBAIRN ROAD	C	P		13	10	33	3
4120	35 FAIRBAIRN ROAD	C	P		13	10	35	3
4121	37 FAIRBAIRN ROAD	C	P		13	10	37	3
4122	45 FAIRBAIRN ROAD	C	P		13	10	45	3
4123	47 FAIRBAIRN ROAD	C	P		13	10	47	3
4124	49 FAIRBAIRN ROAD	C	P		13	10	49	3
4125	51-53 FAIRBAIRN ROAD	C	P		13	10	51	3
4126	55 FAIRBAIRN ROAD	C	P		13	10	55	3
4127	57 FAIRBAIRN ROAD	C	P		13	10	57	3
4148	58 FAIRBAIRN ROAD	C	P		13	10	58	-
4128	59 FAIRBAIRN ROAD	C	P		13	10	59	3
4149	60 FAIRBAIRN ROAD	C	P		13	10	60	-
4129	61 FAIRBAIRN ROAD	C	P		13	10	61	3
4130	63 FAIRBAIRN ROAD	C	P		13	10	63	3
4131	65 FAIRBAIRN ROAD	C	P		13	10	65	3

Options: All

RECORD NO	Address	CATEGORY	UC	ZONE	MAP	PRECINCT	SORT	STREETSCAPE
4132	67 FAIRBAIRN ROAD	C	P		13	10	67	3
4133	69 FAIRBAIRN ROAD	C	P		13	10	69+	3
4150	1 FAWKNER STREET	B	P		3	2	1.0	3
4175	2 FAWKNER STREET	B	P		3	2	2.0	3
4151	3 FAWKNER STREET	B	P		3	2	3.0	3
4176	4 FAWKNER STREET	B	P		3	2	4.0	3
4152	5 FAWKNER STREET	A2	P		3	2	5.0	3
4153	7 FAWKNER STREET	-	P		3	2	7.0	3
4177	8 FAWKNER STREET	B	P		3	2	8.0	3
4154	9 FAWKNER STREET	B	P		3	2	9.0	3
4178	10 FAWKNER STREET	B	P		3	2	10	3
4155	11 FAWKNER STREET	B	P		3	2	11	3
4179	12 FAWKNER STREET	B	P		3	2	12	3
4156	13 FAWKNER STREET	B	P		3	2	13	3
4180	14 FAWKNER STREET	B	P		3	2	14	3
4157	15 FAWKNER STREET	B	P		3	2	15	3
4181	16 FAWKNER STREET	B	P		3	2	16	3
4158	17 FAWKNER STREET	B	P		3	2	17	3
4182	18 FAWKNER STREET	B	P		3	2	18	3
4183	20 FAWKNER STREET	B	P		3	2	20	3
4159	21 FAWKNER STREET	B	P		3	2	21	3
4184	22 FAWKNER STREET	B	P		3	2	22	3
4160	23 FAWKNER STREET	A2	P		3	2	23	3
4185	24 FAWKNER STREET	B	P		3	2	24	3
4161	25 FAWKNER STREET	B	P		3	2	25	3
4186	26 FAWKNER STREET	B	P		3	2	26	3
4162	27 FAWKNER STREET	B	P		3	2	27	3
4187	28 FAWKNER STREET	B	P		3	2	28	3
4163	29 FAWKNER STREET	B	P		3	2	29	3
4188	30 FAWKNER STREET	C	P		3	2	30	3
4164	31 FAWKNER STREET	B	P		3	2	31	3
4189	32 FAWKNER STREET	B	P		3	2	32	3
12738	33 FAWKNER STREET	B	P		3	2		3
4190	34 FAWKNER STREET	B	P		3	2	34	3
4165	35 FAWKNER STREET	B	P		3	2	35	3
4191	36 FAWKNER STREET	B	P		3	2	36	3
4166	37 FAWKNER STREET	-	P		3	2	37	3
4192	38 FAWKNER STREET	B	P		3	2	38	3
4167	39 FAWKNER STREET	B	P		3	2	39	3
4193	40 FAWKNER STREET	B	P		3	2	40	3
4168	41 FAWKNER STREET	B	P		3	2	41	3
4194	42 FAWKNER STREET	-	P		3	2	42	3
4169	43 FAWKNER STREET	B	P		3	2	43	3
4195	44 FAWKNER STREET	C	P		3	2	44	3
12739	45 FAWKNER STREET	B	P		3	2		3
4196	46 FAWKNER STREET	C	P		3	2	46	3
4170	47 FAWKNER STREET	C	P		3	2	47	3
4197	48 FAWKNER STREET	C	P		3	2	48	3
4171	49 FAWKNER STREET	C	P		3	2	49	3
4198	50 FAWKNER STREET	C	P		3	2	50	3
4172	51 FAWKNER STREET	C	P		3	2	51	3
4199	52 FAWKNER STREET	C	P		3	2	52	3
4173	53 FAWKNER STREET	C	P		3	2	53	3
4200	54 FAWKNER STREET	C	P		3	2	54	3
4174	55 FAWKNER STREET	C	P		3	2	55	3
4201	56 FAWKNER STREET	C	P		3	2	56	3
4202	58 FAWKNER STREET	C	P		3	2	58	3

Options: All

RECORD NO	Address	CATEGORY	ZONE	MAP	PRECINCT	SORT	STREETSCAPE
4203	60 FAWKNER STREET	A2	P	3	2	60	3
4204	64 FAWKNER STREET	C	P	3	2	64	3
4206	66 FAWKNER STREET	C	P	3	2	66	3
4205	66A FAWKNER STREET	C	P	3	2	66	3
4207	68 FAWKNER STREET	C	P	3	2	68	3
4208	70 FAWKNER STREET	C	P	3	2	70	3
4209	72 FAWKNER STREET	C	P	3	2	72	3
4210	1 FERN AVENUE	C	P	10	8	1.0	3
4224	2 FERN AVENUE	B	E	10	8	2.0	2
4211	3 FERN AVENUE	C	P	10	8	3.0	3
4225	4 FERN AVENUE	B	E	10	8	4.0	2
4212	5 FERN AVENUE	C	P	10	8	5.0	3
4226	6 FERN AVENUE	B	E	10	8	6.0	2
4213	7 FERN AVENUE	C	P	10	8	7.0	2
4227	8 FERN AVENUE	B	E	10	8	8.0	2
4214	9 FERN AVENUE	C	P	10	8	9.0	2
4228	10 FERN AVENUE	B	E	10	8	10	2
4215	11 FERN AVENUE	C	P	10	8	11	2
4229	12 FERN AVENUE	B	E	10	8	12	2
4216	13 FERN AVENUE	C	P	10	8	13	2
4230	14 FERN AVENUE	B	E	10	8	14	2
4217	15 FERN AVENUE	C	P	10	8	15	2
4231	16 FERN AVENUE	B	E	10	8	16	2
4218	17 FERN AVENUE	C	P	10	8	17	2
4232	18 FERN AVENUE	B	E	10	8	18	2
4219	19 FERN AVENUE	C	P	10	8	19	2
4233	20 FERN AVENUE	B	E	10	8	20	2
4220	21 FERN AVENUE	C	P	10	8	21	2
4234	22 FERN AVENUE	B	E	10	8	22	2
4221	23 FERN AVENUE	C	P	10	8	23	2
4235	24 FERN AVENUE	B	E	10	8	24	2
4222	25 FERN AVENUE	C	P	10	8	25	2
4223	27 FERN AVENUE	B	P	10	8	27	2
4237	1 FETHERSTON STREET	-	P	20	16	1.0	3
4236	1A FETHERSTON STREET	-	P	20	16	1.0	3
4238	3 FETHERSTON STREET	B	P	20	16	3.0	3
4240	4 FETHERSTON STREET	-	P	20	16	4.0	3
4239	7 FETHERSTON STREET	-	P	20	16	7.0	3
4241	8 FETHERSTON STREET	-	P	20	16	8.0	3
4242	1 FITZGERALD STREET	B	P	3	2	1.0	3
4259	2 FITZGERALD STREET	B	P	3	2	2.0	3
4260	4 FITZGERALD STREET	B	P	3	2	4.0	3
4243	5 FITZGERALD STREET	B	P	3	2	5.0	3
4261	6 FITZGERALD STREET	B	P	3	2	6.0	3
4244	7 FITZGERALD STREET	B	P	3	2	7.0	3
4262	8 FITZGERALD STREET	B	P	3	2	8.0	3
4245	9 FITZGERALD STREET	B	P	3	2	9.0	3
4263	10 FITZGERALD STREET	B	P	3	2	10	3
4246	11 FITZGERALD STREET	B	P	3	2	11	3
4264	12 FITZGERALD STREET	B	P	3	2	12	3
4247	13 FITZGERALD STREET	B	P	3	2	13	3
4265	14 FITZGERALD STREET	B	P	3	2	14	3
4248	15 FITZGERALD STREET	C	P	3	2	15	3
4266	16 FITZGERALD STREET	B	P	3	2	16	3
4249	17 FITZGERALD STREET	B	P	3	2	17	3
4267	18 FITZGERALD STREET	B	P	3	2	18	3
4250	19 FITZGERALD STREET	B	P	3	2	19	3

Options: All

RECORD NO	Address	CATEGORY	UC	ZONE.	MAP	PRECINCT	SORT	STREETSCAPE
4268	20 FITZGERALD STREET	B	P		3	2	20	3
4251	21 FITZGERALD STREET	B	P		3	2	21	3
4269	22 FITZGERALD STREET	B	P		3	2	22	3
4270	24-26 FITZGERALD STREET	-	P		3	2	24	3
4271	30 FITZGERALD STREET	A1	E		3	2	30	2
4252	37 FITZGERALD STREET	-	P		3	2	37	3
4253	45 FITZGERALD STREET	A2	P		3	2	45	3
4254	47 FITZGERALD STREET	B	P		3	2	47	3
4255	49 FITZGERALD STREET	A2	P		3	2	49	3
4256	51 FITZGERALD STREET	C	P		3	2	51	3
4257	51A FITZGERALD STREET	C	P		3	2	51	3
4258	53 FITZGERALD STREET	C	P		3	2	53	3
4277	1 FLINTOFT AVENUE	B	P		11	9	1.0	3
4272	2-4 FLINTOFT AVENUE	B	P		11	9	2.0	3
4279	5-7 FLINTOFT AVENUE	B	T		11	9	5.0	3
4273	6 FLINTOFT AVENUE	B	T		11	9	6.0	3
4274	8 FLINTOFT AVENUE	B	T		11	9	8.0	3
4280	9 FLINTOFT AVENUE	C	T		11	9	9.0	3
4275	10 FLINTOFT AVENUE	B	T		11	9	10	3
4281	11 FLINTOFT AVENUE	C	T		11	9	11	3
4276	12 FLINTOFT AVENUE	A2	T		11	9	12	3
4297	1 FLORENCE STREET	C	P		15	12	1.0	3
4282	2 FLORENCE STREET	C	P		15	12	2.0	3
4298	3 FLORENCE STREET	C	P		15	12	3.0	3
4283	4 FLORENCE STREET	C	P		15	12	4.0	3
4299	5 FLORENCE STREET	C	P		15	12	5.0	3
4284	6 FLORENCE STREET	C	P		15	12	6.0	3
4300	7 FLORENCE STREET	C	P		15	12	7.0	3
4285	8 FLORENCE STREET	C	P		15	12	8.0	3
4301	9 FLORENCE STREET	C	P		15	12	9.0	3
4286	10 FLORENCE STREET	C	P		15	12	10	3
4302	11 FLORENCE STREET	C	P		15	12	11	3
4287	12 FLORENCE STREET	C	P		15	12	12	3
4303	13 FLORENCE STREET	C	P		15	12	13	3
4288	14 FLORENCE STREET	C	P		15	12	14	3
4304	15 FLORENCE STREET	C	P		15	12	15	3
4305	17 FLORENCE STREET	C	P		15	12	17	3
4289	24 FLORENCE STREET	C	P		15	12	24	3
4290	26 FLORENCE STREET	C	P		15	12	26	3
4291	28 FLORENCE STREET	C	P		15	12	28	3
4292	30 FLORENCE STREET	C	P		15	12	30	3
4293	32 FLORENCE STREET	C	P		15	12	32	3
4294	34 FLORENCE STREET	C	P		15	12	34	3
4295	36 FLORENCE STREET	C	P		15	12	36	3
4296	38 FLORENCE STREET	C	P		15	12	38	3
4306	1 FORREST COURT	-	T		17	13	1.0	3
4307	2 FORREST COURT	-	T		17	13	2.0	3
4308	3 FORREST COURT	-	T		17	13	3.0	3
4309	4 FORREST COURT	-	T		17	13	4.0	3
4310	5 FORREST COURT	-	T		17	13	5.0	3
4311	1 FORSTER STREET	-	P		7	6	1.0	-
4313	2 FRANCIS STREET	C	-		9	7	2.0	-
4312	2A FRANCIS STREET	C	-		9	7	2.0	-
4314	4 FRANCIS STREET	C	-		9	7	4.0	-
4315	6 FRANCIS STREET	C	-		9	7	6.0	-
4316	8 FRANCIS STREET	C	-		9	7	8.0	-
4317	10 FRANCIS STREET	C	-		9	7	10	-

Options: All

RECORD NO	Address	CATEGORY	UC	ZONE	MAP	PRECINCT	SORT	STREETSCAPE
4318	12 FRANCIS STREET	C	-		9	7	12	-
4319	14 FRANCIS STREET	C	-		9	7	14	-
4320	16 FRANCIS STREET	C	-		9	7	16	-
4321	18 FRANCIS STREET	C	-		9	7	18	-
4322	1 FREDRICK STREET	B	E		10	8	1.0	2
4329	2 FREDRICK STREET	B	E		10	8	2.0	2
4323	3 FREDRICK STREET	B	E		10	8	3.0	2
4330	4 FREDRICK STREET	A2	E		10	8	4.0	2
4324	5 FREDRICK STREET	B	E		10	8	5.0	2
4331	6 FREDRICK STREET	A2	E		10	8	6.0	2
4325	7 FREDRICK STREET	C	E		10	8	7.0	2
4332	8 FREDRICK STREET	-	E		10	8	8.0	2
4326	9 FREDRICK STREET	B	E		10	8	9.0	2
4333	10 FREDRICK STREET	-	E		10	8	10	2
4327	11 FREDRICK STREET	B	E		10	8	11	2
4334	12 FREDRICK STREET	-	E		10	8	12	2
4328	13 FREDRICK STREET	B	E		10	8	13	2
4340	2 FULHAM AVENUE	A2	E		7	5	2.0	2
4335	3 FULHAM AVENUE	B	E		7	5	3.0	2
4341	4 FULHAM AVENUE	C	E		7	5	4.0	2
4342	6 FULHAM AVENUE	C	E		7	5	6.0	2
4336	7 FULHAM AVENUE	A2	E		7	5	7.0	2
4343	8 FULHAM AVENUE	C	E		7	5	8.0	2
4337	9 FULHAM AVENUE	C	E		7	5	9.0	2
4344	10 FULHAM AVENUE	A2	E		7	5	10	2
4338	11 FULHAM AVENUE	C	E		7	5	11	2
4345	12 FULHAM AVENUE	B	E		7	5	12	2
4339	15 FULHAM AVENUE	C	E		7	5	15	2
4359	1 FULTON STREET	C	-		19	15	1.0	-
4360	3 FULTON STREET	C	-		19	15	3.0	-
4346	6 FULTON STREET	-	-		19	15	6.0	-
4347	8 FULTON STREET	-	-		19	15	8.0	-
4348	10 FULTON STREET	-	-		19	15	10	-
4349	12 FULTON STREET	-	-		19	15	12	-
4350	14 FULTON STREET	-	-		19	15	14	-
4351	16 FULTON STREET	-	-		19	15	16	-
4352	20 FULTON STREET	-	-		19	15	20	-
4353	22 FULTON STREET	-	-		19	15	22	-
4354	24 FULTON STREET	-	-		19	15	24	-
4355	26 FULTON STREET	C	-		19	15	26	-
4356	28 FULTON STREET	C	-		19	15	28	-
4357	30 FULTON STREET	C	-		19	15	30	-
4358	32 FULTON STREET	C	-		19	15	32	-
4361	1 FURNELL COURT	-	T		13	10	1.0	3
4364	2 FURNELL COURT	-	T		13	10	2.0	3
4362	3 FURNELL COURT	-	T		13	10	3.0	3
4365	4 FURNELL COURT	-	T		13	10	4.0	3
4363	5 FURNELL COURT	-	T		13	10	5.0	3
4366	6 FURNELL COURT	-	T		13	10	6.0	3
4367	1 GAHAN COURT	-	T		11	9	1.0	3
4368	2 GAHAN COURT	-	T		11	9	2.0	3
4369	2 GARDEN STREET	-	-		8	6	2.0	-
4370	4-12 GARDEN STREET	-	-		8	6	4.0	-
4371	20-24 GARDEN STREET	-	-		8	6	20	-
4372	26 GARDEN STREET	-	-		8	6	26	-
4373	28 GARDEN STREET	-	-		8	6	28	-
4374	30 GARDEN STREET	-	-		8	6	30	-

Options: All

RECORD NO	Address	CATEGORY	UC	ZONE	MAP	PRECINCT	SORT	STREETSCAPE
4375	32 GARDEN STREET	-	-		8	6	32	-
4376	34 GARDEN STREET	-	-		8	6	34	-
4377	36 GARDEN STREET	-	-		8	6	36	-
4378	38 GARDEN STREET	-	-		8	6	38	-
4379	40 GARDEN STREET	-	-		8	6	40	-
4380	42 GARDEN STREET	-	-		8	6	42	-
4393	43 GARDEN STREET	-	-		8	6	43	-
4381	44 GARDEN STREET	-	-		8	6	44	-
4394	45 GARDEN STREET	-	-		8	6	45	-
4382	46 GARDEN STREET	-	-		8	6	46	-
4395	47 GARDEN STREET	-	-		8	6	47	-
4383	48 GARDEN STREET	-	-		8	6	48	-
4396	49 GARDEN STREET	-	-		8	6	49	-
4384	50 GARDEN STREET	-	-		8	6	50	-
4397	51 GARDEN STREET	-	-		8	6	51	-
4385	52 GARDEN STREET	-	-		8	6	52	-
4386	54 GARDEN STREET	-	-		8	6	54	-
4398	55 GARDEN STREET	C	-		8	6	55	-
4387	56 GARDEN STREET	-	-		8	6	56	-
4388	58 GARDEN STREET	-	-		8	6	58	-
4399	59 GARDEN STREET	C	-		8	6	59	-
4389	60 GARDEN STREET	-	-		8	6	60	-
4390	64 GARDEN STREET	-	-		8	6	64	-
4391	66 GARDEN STREET	-	-		8	6	66	-
4392	68 GARDEN STREET	-	-		8	6	68	-
4400	1 GAWITH COURT	-	T		16	13	1.0	3
4401	2 GAWITH COURT	-	T		16	13	2.0	3
4402	3 GAWITH COURT	-	T		16	13	3.0	3
4403	4 GAWITH COURT	-	T		16	13	4.0	3
4404	5 GAWITH COURT	-	T		16	13	5.0	3
4405	7 GAWITH COURT	A2	T		16	13	7.0	3
4406	5 GEORGE STREET	A1	P		5	4	5.0	3
4407	9 GEORGE STREET	C	P		5	4	9.0	3
4408	11 GEORGE STREET	C	P		5	4	11	3
4409	1 GERTRUDE STREET	C	P		10	8	1.0	3
4420	2 GERTRUDE STREET	-	P		10	8	2.0	3
4410	3 GERTRUDE STREET	C	P		10	8	3.0	3
4421	4 GERTRUDE STREET	C	P		10	8	4.0	3
4411	5 GERTRUDE STREET	C	P		10	8	5.0	3
4422	6 GERTRUDE STREET	C	P		10	8	6.0	3
4412	7 GERTRUDE STREET	C	P		10	8	7.0	3
4423	8 GERTRUDE STREET	C	P		10	8	8.0	3
4413	9 GERTRUDE STREET	C	P		10	8	9.0	3
4424	10 GERTRUDE STREET	C	P		10	8	10	3
4414	11 GERTRUDE STREET	C	P		10	8	11	3
4425	12 GERTRUDE STREET	C	P		10	8	12	3
4415	13 GERTRUDE STREET	C	P		10	8	13	3
4426	14 GERTRUDE STREET	C	P		10	8	14	3
4416	15 GERTRUDE STREET	C	P		10	8	15	3
4427	16 GERTRUDE STREET	C	P		10	8	16	3
4428	18 GERTRUDE STREET	C	P		10	8	18	3
4417	19 GERTRUDE STREET	C	P		10	8	19	3
4429	20 GERTRUDE STREET	-	P		10	8	20	3
4418	21 GERTRUDE STREET	-	P		10	8	21	3
4430	22 GERTRUDE STREET	-	P		10	8	22	3
4419	23 GERTRUDE STREET	-	P		10	8	23	3
4431	24 GERTRUDE STREET	-	P		10	8	24	3

Options: All								
RECORD NO	Address	CATEGORY	UC	ZONE.	MAP.....	PRECINCT..	SORT..	STREETSCAPE.
4432	24 GERTRUDE STREET	-	P		10	8	24	3
4436	1 GLADSTONE STREET	C	P		5	4	1.0	2
4433	1A GLADSTONE STREET	B	E		5	4	1.0	2
4434	1B GLADSTONE STREET	C	E		5	4	1.0	2
4435	1C GLADSTONE STREET	C	E		5	4	1.0	2
4453	2 GLADSTONE STREET	B	E		5	4	2.0	2
4452	2A GLADSTONE STREET	B	E		5	4	2.0	2
4437	3 GLADSTONE STREET	B	E		5	4	3.0	2
4454	4 GLADSTONE STREET	B	E		5	4	4.0	2
4438	5 GLADSTONE STREET	B	E		5	4	5.0	2
4455	6 GLADSTONE STREET	B	E		5	4	6.0	2
4439	7 GLADSTONE STREET	B	E		5	4	7.0	2
4456	8 GLADSTONE STREET	B	E		5	4	8.0	2
4440	9 GLADSTONE STREET	B	E		5	4	9.0	2
4457	10 GLADSTONE STREET	B	E		5	4	10	2
4441	11 GLADSTONE STREET	B	E		5	4	11	2
4458	12 GLADSTONE STREET	A2	E		5	4	12	2
4442	13 GLADSTONE STREET	C	E		5	4	13	2
4459	14 GLADSTONE STREET	B	E		5	4	14	2
4443	15 GLADSTONE STREET	B	E		5	4	15	2
4460	16 GLADSTONE STREET	B	E		5	4	16	2
4444	17 GLADSTONE STREET	C	E		5	4	17	2
4461	18 GLADSTONE STREET	B	E		5	4	18	2
4445	19 GLADSTONE STREET	B	E		5	4	19	2
4462	20 GLADSTONE STREET	B	E		5	4	20	2
4446	21 GLADSTONE STREET	B	E		5	4	21	2
4463	22 GLADSTONE STREET	B	E		5	4	22	2
4447	23 GLADSTONE STREET	A2	E		5	4	23	2
4464	24 GLADSTONE STREET	B	E		5	4	24	2
4448	25 GLADSTONE STREET	C	E		5	4	25	2
4465	26 GLADSTONE STREET	B	E		5	4	26	2
4449	27 GLADSTONE STREET	B	E		5	4	27	2
4466	28 GLADSTONE STREET	B	E		5	4	28	2
4450	29 GLADSTONE STREET	B	E		5	4	29	2
4467	30 GLADSTONE STREET	B	E		5	4	30	2
4451	31 GLADSTONE STREET	B	E		5	4	31	2
4468	32 GLADSTONE STREET	B	E		5	4	32	2
4469	34 GLADSTONE STREET	B	E		5	4	34	2
4470	36 GLADSTONE STREET	A2	E		5	4	36	2
4471	38 GLADSTONE STREET	A2	E		5	4	38	2
4488	1 GLASSFORD STREET	B	E		19	15	1.0	2
4489	3 GLASSFORD STREET	B	E		19	15	3.0	2
4490	5 GLASSFORD STREET	B	E		19	15	5.0	2
4491	7 GLASSFORD STREET	B	E		19	15	7.0	2
4492	9 GLASSFORD STREET	B	E		19	15	9.0	2
4472	10 GLASSFORD STREET	B	E		19	15	10	2
4493	11 GLASSFORD STREET	B	E		19	15	11	2
4473	12 GLASSFORD STREET	B	E		19	15	12	2
4494	13 GLASSFORD STREET	B	E		19	15	13	2
4474	14 GLASSFORD STREET	B	E		19	15	14	2
4475	14A GLASSFORD STREET	B	E		19	15	14A	2
4495	15 GLASSFORD STREET	B	E		19	15	15	2
4476	16 GLASSFORD STREET	B	E		19	15	16	2
4496	17 GLASSFORD STREET	B	E		19	15	17	2
4477	18 GLASSFORD STREET	B	E		19	15	18	2
4497	19 GLASSFORD STREET	B	E		19	15	19	2
4478	20 GLASSFORD STREET	B	E		19	15	20	2

Options: All	ECORD NO	Address.....	CATEGORY	UC	ZONE.	MAP.....	PRECINCT..	SORT..	STREETSCAPE.
	4498	21 GLASSFORD STREET	B	E		19	15	21	2
	4479	22 GLASSFORD STREET	B	E		19	15	22	2
	4499	23 GLASSFORD STREET	C	E		19	15	23	2
	4480	24 GLASSFORD STREET	B	E		19	15	24	2
	4500	25 GLASSFORD STREET	A2	E		19	15	25	2
	4481	26 GLASSFORD STREET	B	E		19	15	26	2
	4501	27 GLASSFORD STREET	B	E		19	15	27	2
	4482	28 GLASSFORD STREET	B	E		19	15	28	2
	4502	29 GLASSFORD STREET	B	E		19	15	29	2
	4483	30 GLASSFORD STREET	C	E		19	15	30	2
	4503	31 GLASSFORD STREET	B	E		19	15	31	2
	4484	32 GLASSFORD STREET	C	E		19	15	32	2
	4504	33 GLASSFORD STREET	B	E		19	15	33	2
	4485	34 GLASSFORD STREET	B	E		19	15	34	2
	4505	35 GLASSFORD STREET	B	E		19	15	35	2
	4486	36 GLASSFORD STREET	B	E		19	15	36	2
	4506	37 GLASSFORD STREET	B	E		19	15	37	2
	4487	38 GLASSFORD STREET	B	E		19	15	38	2
	4507	39 GLASSFORD STREET	B	E		19	15	39	2
	4508	1 GLENDON STREET	-	E		19	8	1.0	3
	4511	2 GLENDON STREET	B	E		19	8	2.0	2
	4512	4 GLENDON STREET	B	E		19	8	4.0	2
	4513	6 GLENDON STREET	B	E		19	8	6.0	2
	4514	8 GLENDON STREET	B	E		19	8	8.0	2
	4515	10 GLENDON STREET	B	E		19	8	10	2
	4516	12 GLENDON STREET	B	E		19	8	12	2
	4509	13 GLENDON STREET	A1	E		19	8	13	3
	4517	14 GLENDON STREET	B	E		19	8	14	2
	4510	15 GLENDON STREET	A1	E		19	8	15	2
	4518	16 GLENDON STREET	B	E		19	8	16	2
	4519	18 GLENDON STREET	B	E		19	8	18	2
	4520	20 GLENDON STREET	B	E		19	8	20	2
	4521	22 GLENDON STREET	B	E		19	8	22	2
	4522	1 GLENDY E COURT	-	T		17	13	1.0	3
	4523	2 GLENDY E COURT	-	T		17	13	2.0	3
	4524	3 GLENDY E COURT	B	T		17	13	3.0	3
	4525	4 GLENDY E COURT	-	T		17	13	4.0	3
	4526	2 GLOVER COURT	C	T		11	13	2.0	3
	4527	3 GLOVER COURT	A1	T		11	13	3.0	3
	4528	4 GLOVER COURT	C	T		11	13	4.0	3
	4529	5 GLOVER COURT	C	T		11	13	5.0	3
	4530	1 GOOCH STREET	C	P		15	12	1.0	3
	4531	2 GOOCH STREET	-	P		15	12	2.0	3
	4532	4 GOOCH STREET	-	P		15	12	4.0	3
	4534	1 GORDON GROVE	B	E		1	8	1.0	2
	4549	1-3 GORDON STREET	-	P		13	8	1.0	3
	4545	2 GORDON GROVE	-	E		1	8	2.0	2
	4559	2 GORDON STREET	B	P		13	8	2.0	3
	4544	2A GORDON GROVE	-	E		1	8	2.0	2
	4535	3 GORDON GROVE	-	E		1	8	3.0	2
	4546	4 GORDON GROVE	-	E		1	8	4.0	2
	4560	4 GORDON STREET	B	P		13	8	4.0	2
	4536	5 GORDON GROVE	B	E		1	8	5.0	2
	4550	5 GORDON STREET	-	P		13	8	5.0	-
	4547	6 GORDON GROVE	-	E		1	8	6.0	3
	4561	6 GORDON STREET	B	P		13	8	6.0	3
	4537	7 GORDON GROVE	A2	E		1	8	7.0	2

Options: All

RECORD NO	Address	CATEGORY	ZONE	MAP	PRECINCT	SORT	STREETScape
4551	7-17 GORDON STREET	-	P	13	8	7.0	3
4548	8 GORDON GROVE	A1	E	1	8	8.0	2
4562	8 GORDON STREET	B	P	13	8	8.0	3
4538	9 GORDON GROVE	A1	E	1	8	9.0	2
4563	10 GORDON STREET	B	P	13	8	10	3
4539	11 GORDON GROVE	B	E	1	8	11	2
4564	12 GORDON STREET	C	P	13	8	12	3
4565	14 GORDON STREET	C	P	13	8	14	3
4540	15 GORDON GROVE	B	E	1	8	15	2
4566	16 GORDON STREET	C	P	13	8	16	3
4541	17 GORDON GROVE	B	E	1	8	17	2
4567	18 GORDON STREET	C	P	13	8	18	3
4542	19 GORDON GROVE	B	E	1	8	19	2
4552	19 GORDON STREET	B	P	13	8	19	3
4568	20 GORDON STREET	C	P	13	8	20	3
4543	21 GORDON GROVE	C	E	1	8	21	2
4553	21 GORDON STREET	B	P	13	8	21	3
4569	22 GORDON STREET	C	P	13	8	22	3
4554	23 GORDON STREET	C	P	13	8	23	3
4570	24 GORDON STREET	C	P	13	8	24	3
4555	25 GORDON STREET	B	P	13	8	25	3
4571	26 GORDON STREET	C	P	13	8	26	3
4556	27 GORDON STREET	C	P	13	8	27	3
4572	28 GORDON STREET	C	P	13	8	28	-
4557	29 GORDON STREET	C	P	13	8	29	3
4558	31 GORDON STREET	B	P	13	8	31	3
4573	1 GRANDVIEW GROVE	B	E	14	11	1.0	2
4597	2 GRANDVIEW GROVE	-	E	14	11	2.0	2
4574	3 GRANDVIEW GROVE	B	E	14	11	3.0	2
4598	4 GRANDVIEW GROVE	A2	E	14	11	4.0	2
4575	5 GRANDVIEW GROVE	-	E	14	11	5.0	2
4599	6 GRANDVIEW GROVE	A2	E	14	11	6.0	2
4576	7 GRANDVIEW GROVE	B	E	14	11	7.0	2
4600	8 GRANDVIEW GROVE	-	E	14	11	8.0	2
4577	9 GRANDVIEW GROVE	A1	E	14	11	9.0	2
4601	10 GRANDVIEW GROVE	C	E	14	11	10	2
4578	11 GRANDVIEW GROVE	B	E	14	11	11	2
4602	12 GRANDVIEW GROVE	A2	E	14	11	12	2
4603	14 GRANDVIEW GROVE	B	E	14	11	14	2
4579	15 GRANDVIEW GROVE	A2	E	14	11	15	2
4604	16 GRANDVIEW GROVE	B	E	14	11	16	2
4580	17 GRANDVIEW GROVE	B	E	14	11	17	2
4605	18 GRANDVIEW GROVE	-	E	14	11	18	2
4581	19 GRANDVIEW GROVE	A2	E	14	11	19	2
4606	20 GRANDVIEW GROVE	-	E	14	11	20	2
4582	21 GRANDVIEW GROVE	-	E	14	11	21	2
4607	22 GRANDVIEW GROVE	-	E	14	11	22	2
4583	23 GRANDVIEW GROVE	A1	E	14	11	23	2
4608	24 GRANDVIEW GROVE	-	E	14	11	24	2
4584	25 GRANDVIEW GROVE	-	E	14	11	25	2
4609	26 GRANDVIEW GROVE	-	E	14	11	26	2
4585	27 GRANDVIEW GROVE	-	E	14	11	27	2
4610	28 GRANDVIEW GROVE	B	E	14	11	28	2
4586	29 GRANDVIEW GROVE	A1	E	14	11	29	2
4611	30 GRANDVIEW GROVE	B	E	14	11	30	2
4587	31 GRANDVIEW GROVE	A2	E	14	11	31	2
4612	32 GRANDVIEW GROVE	A1	E	14	11	32	2

Options: All

RECORD NO	Address	CATEGORY	UC	ZONE	MAP	PRECINCT	SORT	STREETSCAPE
4613	32A GRANDVIEW GROVE	C	E		14	11	32	2
4588	33 GRANDVIEW GROVE	A1	E		14	11	33	2
4614	34 GRANDVIEW GROVE	A2	E		14	11	34	3
4589	35 GRANDVIEW GROVE	A2	E		14	11	35	2
4590	35A GRANDVIEW GROVE	-	E		14	11	35	2
4615	36 GRANDVIEW GROVE	-	E		14	11	36	2
4616	38 GRANDVIEW GROVE	B	E		14	11	38	2
4591	39 GRANDVIEW GROVE	-	E		14	11	39	2
4592	41 GRANDVIEW GROVE	-	E		14	11	41	2
4617	42 GRANDVIEW GROVE	B	E		14	11	42	2
4593	43 GRANDVIEW GROVE	-	E		14	11	43	2
4618	44 GRANDVIEW GROVE	B	E		14	11	44	2
4594	45 GRANDVIEW GROVE	A2	E		14	11	45	2
4619	46 GRANDVIEW GROVE	C	E		14	11	46	2
4595	47 GRANDVIEW GROVE	C	E		14	11	47	2
4596	49 GRANDVIEW GROVE	A2	E		14	11	49	2
4686	2 GRANGE ROAD	C	T/E		12	9	2.0	3
4687	4 GRANGE ROAD	C	T/E		12	9	4.0	3
4688	6 GRANGE ROAD	B	T/E		12	9	6.0	2
4667	7 GRANGE ROAD	C	T/E		12	9	7.0	-
4668	9 GRANGE ROAD	C	T/E		12	9	9.0	-
4689	14 GRANGE ROAD	A2	T/E		12	9	14	2
4669	15 GRANGE ROAD	C	T/E		12	9	15	-
4690	16 GRANGE ROAD	B	T/E		12	9	16	2
4670	17 GRANGE ROAD	C	T		12	9	17	-
4691	18 GRANGE ROAD	B	T/E		12	9	18	2
4671	19 GRANGE ROAD	C	T		12	9	19	-
4692	20 GRANGE ROAD	B	T/E		12	9	20	2
4672	21 GRANGE ROAD	C	T		12	9	21	-
4693	22 GRANGE ROAD	B	T/E		12	9	22	2
4673	23 GRANGE ROAD	C	T		12	9	23	-
4694	24 GRANGE ROAD	A2	T/E		12	9	24	2
4674	25 GRANGE ROAD	C	T		12	9	25	-
4695	26 GRANGE ROAD	B	T/E		12	9	26	2
4675	27 GRANGE ROAD	C	T		12	9	27	-
4696	28 GRANGE ROAD	B	T/E		12	9	28	2
4676	29 GRANGE ROAD	C	T		12	9	29	-
4697	30 GRANGE ROAD	B	T/E		12	9	30	2
4677	31 GRANGE ROAD	C	T		12	9	31	-
4698	32 GRANGE ROAD	C	T		12	9	32	-
4678	33 GRANGE ROAD	C	T		12	9	33	-
4699	34 GRANGE ROAD	C	T		12	9	34	-
4700	36 GRANGE ROAD	C	T		12	9	36	-
4701	38 GRANGE ROAD	C	T		12	9	38	-
4702	40 GRANGE ROAD	C	T		12	9	40	3
4679	41 GRANGE ROAD	C	T		12	9	41	-
4703	42 GRANGE ROAD	C	T		12	9	42	-
4680	43 GRANGE ROAD	C	T		12	9	43	-
4704	44-44A GRANGE ROAD	C	T		12	9	44	-
4681	45 GRANGE ROAD	C	T		12	9	45	-
4705	46 GRANGE ROAD	B	T/E		12	9	46	2
4682	47 GRANGE ROAD	C	T		12	9	47	-
4647	48 GRANGE ROAD	A2	T/E		11	9	48	2
4683	49 GRANGE ROAD	C	T		12	9	49	-
4648	50 GRANGE ROAD	C	T/E		11	9	50	-
4649	52 GRANGE ROAD	C	T		11	9	52	-
4684	53 GRANGE ROAD	C	T		12	9	53	-

Options: All

RECORD NO	Address	CATEGORY	ZONE	MAP	PRECINCT	SORT	STREETScape
4650	54 GRANGE ROAD	C	T	11	9	54	-
4685	55 GRANGE ROAD	C	T	12	9	55	-
4651	56 GRANGE ROAD	C	T	11	9	56	-
4620	57 GRANGE ROAD	B	T	11	9	57	3
4652	58 GRANGE ROAD	C	T	11	9	58	-
4621	59 GRANGE ROAD	C	T	11	9	59	3
4653	60 GRANGE ROAD	C	T	11	9	60	-
4622	61 GRANGE ROAD	A2	T	11	9	61	3
4654	62 GRANGE ROAD	C	T	11	9	62	-
4623	63 GRANGE ROAD	-	T	11	9	63	3
4655	64 GRANGE ROAD	C	T	11	9	64	3
4624	65 GRANGE ROAD	B	T	11	9	65	3
4656	66 GRANGE ROAD	C	T	11	9	66	-
4625	67 GRANGE ROAD	B	T	11	9	67	3
4657	68 GRANGE ROAD	C	T	11	9	68	-
4626	69 GRANGE ROAD	B	T	11	9	69	3
4658	70 GRANGE ROAD	C	T	11	9	70	-
4627	71-73 GRANGE ROAD	C	T	11	9	71	-
4659	72 GRANGE ROAD	C	T	11	9	72	-
4660	74 GRANGE ROAD	C	T	11	9	74	-
4628	75 GRANGE ROAD	B	T	11	9	75	3
4661	76 GRANGE ROAD	C	T	11	9	76	-
4662	80 GRANGE ROAD	B	T	11	9	80	3
4630	81 GRANGE ROAD	B	T	11	9	81	3
4631	83 GRANGE ROAD	C	T	11	9	83	-
4632	85 GRANGE ROAD	C	T	11	9	85	-
4663	86 GRANGE ROAD	C	T	11	9	86	-
4633	87 GRANGE ROAD	C	T	11	9	87	-
4634	87A GRANGE ROAD	C	T	11	9	87A	-
4664	88 GRANGE ROAD	C	T	11	9	88	-
4635	89 GRANGE ROAD	C	T	11	9	89	-
4636	91-91A GRANGE ROAD	C	T	11	9	91	-
4665	92 GRANGE ROAD	C	T	11	9	92	-
4637	93 GRANGE ROAD	C	T	11	9	93	-
4666	94 GRANGE ROAD	C	T	11	9	94	-
4638	95 GRANGE ROAD	C	T	11	9	95	-
4639	99 GRANGE ROAD	C	T	11	9	99	-
4640	101 GRANGE ROAD	C	T	11	9	101	-
4641	103 GRANGE ROAD	C	T	11	9	103	-
4642	105 GRANGE ROAD	C	T	11	9	105	-
4643	107 GRANGE ROAD	C	T	11	9	107	-
4644	109 GRANGE ROAD	C	T	11	9	109	-
4645	111 GRANGE ROAD	C	T	11	9	111	-
4646	113 GRANGE ROAD	B	T	11	9	113	3
4706	1 GRANT AVENUE	C	T	18	14	1.0	3
4714	2 GRANT AVENUE	B	T/E	18	14	2.0	2
4713	2A GRANT AVENUE	B	T/E	18	14	2.0	2
4707	3 GRANT AVENUE	C	T	18	14	3.0	3
4715	4 GRANT AVENUE	A1	T/E	18	14	4.0	2
4708	5 GRANT AVENUE	C	T	18	14	5.0	3
4716	6 GRANT AVENUE	A2	T	18	14	6.0	2
4709	7 GRANT AVENUE	C	T	18	14	7.0	3
4717	8 GRANT AVENUE	C	T	18	14	8.0	3
4710	9 GRANT AVENUE	C	T	18	14	9.0	3
4718	10 GRANT AVENUE	C	T	18	14	10	3
4711	11 GRANT AVENUE	C	T	18	14	11	3
4719	12 GRANT AVENUE	C	T	18	14	12	3

Options: All

RECORD NO	Address	CATEGORY	UC	ZONE	MAP	PRECINCT	SORT	STREETSCAPE
4712	13 GRANT AVENUE	C	T		18	14	13	3
4720	1 GRATTAN STREET	-	-		4	3	1.0	-
4721	2 GRATTAN STREET	-	-		4	3	2.0	-
4722	3 GRATTAN STREET	-	-		4	3	3.0	-
4723	4 GRATTAN STREET	-	-		4	3	4.0	-
4724	5 GRATTAN STREET	-	-		4	3	5.0	-
4725	6 GRATTAN STREET	-	-		4	3	6.0	-
4726	7 GRATTAN STREET	-	-		4	3	7.0	-
4727	8 GRATTAN STREET	-	-		4	3	8.0	-
4728	9 GRATTAN STREET	-	-		4	3	9.0	-
4729	10 GRATTAN STREET	-	-		4	3	10	-
4730	13 GRATTAN STREET	-	-		4	3	13	-
4731	14 GRATTAN STREET	-	-		4	3	14	-
4732	16 GRATTAN STREET	-	-		4	3	16	-
4733	17 GRATTAN STREET	-	-		4	3	17	-
4734	18 GRATTAN STREET	-	-		4	3	18	-
4735	19 GRATTAN STREET	-	-		4	3	19	-
4736	23 GRATTAN STREET	-	-		4	3	23	-
4737	24 GRATTAN STREET	C	-		4	3	24	-
4738	25 GRATTAN STREET	C	-		4	3	25	-
4739	26 GRATTAN STREET	C	-		4	3	26	-
4740	27 GRATTAN STREET	C	-		4	3	27	-
4741	28 GRATTAN STREET	C	-		4	3	28	-
4742	29 GRATTAN STREET	-	-		4	3	29	-
4756	2 GREEN STREET	A2	P		5	4	2.0	3
4743	3 GREEN STREET	B	P		5	4	3.0	3
4757	4 GREEN STREET	C	P		5	4	4.0	3
4744	5 GREEN STREET	B	P		5	4	5.0	3
4758	6 GREEN STREET	C	P		5	4	6.0	3
4745	7 GREEN STREET	B	P		5	4	7.0	3
4759	8 GREEN STREET	C	P		5	4	8.0	3
4746	9 GREEN STREET	B	P		5	4	9.0	3
4747	9A GREEN STREET	B	P		5	4	9.0	3
4760	10 GREEN STREET	C	P		5	4	10	3
4748	11 GREEN STREET	C	P		5	4	11	3
4761	12 GREEN STREET	C	P		5	4	12	3
4762	14 GREEN STREET	B	P		5	4	14	3
4749	15 GREEN STREET	C	P		5	4	15	3
4763	16 GREEN STREET	C	P		5	4	16	3
4750	17 GREEN STREET	C	P		5	4	17	3
4751	19 GREEN STREET	C	P		5	4	19	3
4764	20 GREEN STREET	C	-		5	4	20	-
4765	22 GREEN STREET	C	-		5	4	22	-
4752	23 GREEN STREET	C	P		5	4	23	3
4753	25 GREEN STREET	C	P		5	4	25	3
4754	27 GREEN STREET	C	P		5	4	27	3
4766	28 GREEN STREET	C	-		5	4	28	-
4755	29 GREEN STREET	C	P		5	4	29	3
4767	32 GREEN STREET	B	-		5	4	32	-
4768	34 GREEN STREET	B	-		5	4	34	-
4769	36 GREEN STREET	A1	-		5	4	36	-
12740	40/4 GREEN STREET	B	-		5	4		
12741	40/5 GREEN STREET	B	-		5	4		
4770	42-48 GREEN STREET	B	-		5	4		-
4771	50 GREEN STREET	B	E		5	4	50	2
4772	52 GREEN STREET	B	E		5	4	52	2
4773	5 GREENKNOWE COURT	-	-		17	13	5.0	3

Options: All

RECORD NO	Address	CATEGORY	ZONE	MAP	PRECINCT	SORT	STREETScape
4775	3 GREVILLE STREET	B	E	4	3	3.0	2
4776	5 GREVILLE STREET	B	E	4	3	5.0	2
4777	7 GREVILLE STREET	B	E	4	3	7.0	2
4778	9 GREVILLE STREET	B	E	4	3	9.0	2
4779	11 GREVILLE STREET	B	E	4	3	11	2
4848	12 GREVILLE STREET	A2	E	4	3	12	2
12742	13 GREVILLE STREET	B	E	4	3		2
4849	14 GREVILLE STREET	A2	E	4	3	14	2
4780	15 GREVILLE STREET	A2	E	4	3	15	2
4850	16 GREVILLE STREET	A2	E	4	3	16	2
4781	17 GREVILLE STREET	A2	E	4	3	17	2
4851	18 GREVILLE STREET	A2	E	4	3	18	2
4782	19 GREVILLE STREET	A2	E	4	3	19	2
4852	20 GREVILLE STREET	B	E	4	3	20	2
4783	21 GREVILLE STREET	A2	E	4	3	21	2
4853	22 GREVILLE STREET	A2	E	4	3	22	2
4784	23 GREVILLE STREET	A2	E	4	3	23	2
4854	24 GREVILLE STREET	A2	E	4	3	24	2
4785	25 GREVILLE STREET	A2	E	4	3	25	2
4855	26 GREVILLE STREET	A2	E	4	3	26	2
4786	27 GREVILLE STREET	A2	E	4	3	27	2
12743	28 GREVILLE STREET	A2	E	4	3		2
4787	29 GREVILLE STREET	-	E	4	3	29	2
4856	30 GREVILLE STREET	-	E	4	3	30	2
4788	31 GREVILLE STREET	A1	E	4	3	31	2
4857	32-36 GREVILLE STREET	B	E	4	3	32	2
4789	33 GREVILLE STREET	C	E	4	3	33	2
4790	37 GREVILLE STREET	-	E	4	3	37	2
4858	38 GREVILLE STREET	B	E	4	3	38	2
4791	39 GREVILLE STREET	-	E	4	3	39	2
4859	40 GREVILLE STREET	B	E	4	3	40	2
4792	41 GREVILLE STREET	B	E	4	3	41	2
4793	43 GREVILLE STREET	B	E	4	3	43	2
4860	44 GREVILLE STREET	B	E	4	3	44	2
4794	45 GREVILLE STREET	A2	E	4	3	45	2
4861	46 GREVILLE STREET	B	E	4	3	46	2
4795	47 GREVILLE STREET	A2	E	4	3	47	2
4862	48 GREVILLE STREET	A2	E	4	3	48	2
4796	49 GREVILLE STREET	A2	E	4	3	49	2
4797	51 GREVILLE STREET	A2	E	4	3	51	2
4798	53 GREVILLE STREET	A2	E	4	3	53	2
4863	54 GREVILLE STREET	B	E	4	3	54	2
4799	55 GREVILLE STREET	A2	E	4	3	55	2
12744	56 GREVILLE STREET	B	E	4	3		2
4800	57 GREVILLE STREET	-	E	4	3	57	2
4864	58-60 GREVILLE STREET	-	E	4	3	58	2
12745	59 GREVILLE STREET	-	E	4	3		2
4801	61 GREVILLE STREET	-	E	4	3	61	2
4865	62 GREVILLE STREET	-	E	4	3	62	2
4802	63 GREVILLE STREET	-	E	4	3	63	2
4803	65 GREVILLE STREET	B	E	4	3	65	2
4804	67 GREVILLE STREET	B	E	4	3	67	2
4805	69 GREVILLE STREET	A2	E	4	3	69	2
12746	70 GREVILLE STREET	A2	E	4	3		2
4806	71 GREVILLE STREET	B	E	4	3	71	2
4866	72 GREVILLE STREET	-	E	4	3	72	2
4807	73 GREVILLE STREET	B	E	4	3	73	2

Options: All

RECORD NO	Address.....	CATEGORY	UC	ZONE.	MAP.....	PRECINCT..	SORT..	STREETSCAPE.
4808	75 GREVILLE STREET	B	E		4	3	75	2
4867	86-88 GREVILLE STREET	-	E		4	3	86	2
4809	87 GREVILLE STREET	-	E		4	3	87	2
4810	93 GREVILLE STREET	-	E		4	3	93	2
4811	95 GREVILLE STREET	A2	E		4	3	95	1
4868	96 GREVILLE STREET	B	E		4	3	96	1
4812	97 GREVILLE STREET	A2	E		4	3	97	1
4813	99 GREVILLE STREET	-	E		4	3	99	1
4814	101 GREVILLE STREET	-	E		4	3	101	1
4869	102 GREVILLE STREET	B	E		4	3	102	1
4815	103 GREVILLE STREET	-	E		4	3	103	1
4816	107 GREVILLE STREET	A2	E		4	3	107	1
4870	108 GREVILLE STREET	A2	E		4	3	108	1
4817	109 GREVILLE STREET	A2	E		4	3	109	1
4871	110 GREVILLE STREET	B	E		4	3	110	1
4818	111 GREVILLE STREET	A2	E		4	3	111	1
4819	113 GREVILLE STREET	A2	E		4	3	113	1
4872	114 GREVILLE STREET	A2	E		4	3	114	1
4820	115 GREVILLE STREET	A2	E		4	3	115	1
4873	116 GREVILLE STREET	A2	E		4	3	116	1
4821	117 GREVILLE STREET	A2	E		4	3	117	1
4874	118 GREVILLE STREET	A2	E		4	3	118	1
4822	119 GREVILLE STREET	A2	E		4	3	119	1
4875	120 GREVILLE STREET	A2	E		4	3	120	1
4823	121 GREVILLE STREET	A2	E		4	3	121	1
4876	122 GREVILLE STREET	A2	E		4	3	122	1
4824	123 GREVILLE STREET	A2	E		4	3	123	1
4877	124 GREVILLE STREET	A2	E		4	3	124	1
4825	125 GREVILLE STREET	A2	E		4	3	125	1
4878	126 GREVILLE STREET	A2	E		4	3	126	1
4826	127 GREVILLE STREET	A2	E		4	3	127	1
4879	128 GREVILLE STREET	A2	E		4	3	128	1
4880	130 GREVILLE STREET	A2	E		4	3	130	1
4881	132 GREVILLE STREET	A2	E		4	3	132	1
4882	134 GREVILLE STREET	A2	E		4	3	134	1
4883	138-140 GREVILLE STREET	B	E		4	3	138	1
4884	142 GREVILLE STREET	B	E		4	3	142	1
4827	143 GREVILLE STREET	A2	E		4	3	143	1
4828	145 GREVILLE STREET	A2	E		4	3	145	1
4885	146 GREVILLE STREET	B	E		4	3	146	1
4829	147 GREVILLE STREET	A2	E		4	3	147	1
4886	148 GREVILLE STREET	B	E		4	3	148	1
4830	149 GREVILLE STREET	A2	E		4	3	149	1
4887	150 GREVILLE STREET	B	E		4	3	150	1
4831	151 GREVILLE STREET	A2	E		4	3	151	1
4888	152 GREVILLE STREET	B	E		4	3	152	1
4832	153 GREVILLE STREET	A2	E		4	3	153	1
4889	154 GREVILLE STREET	B	E		4	3	154	1
4833	155 GREVILLE STREET	A2	E		4	3	155	1
4834	157 GREVILLE STREET	C	E		4	3	157	2
4890	158-160 GREVILLE STREET	B	E		4	3	158	1
4835	159 GREVILLE STREET	C	E		4	3	159	2
4836	161 GREVILLE STREET	C	E		4	3	161	2
4891	162 GREVILLE STREET	B	E		4	3	162	1
4837	163-169 GREVILLE STREET	C	E		4	3	163	2
4838	171 GREVILLE STREET	A2	E		4	3	171	2
4839	173-175 GREVILLE STREET	A2	E		4	3	173	2

Options: All

RECORD NO	Address	CATEGORY	ZONE	MAP	PRECINCT	SORT	STREETSCAPE
4840	177 GREVILLE STREET	B	E	4	3	177	2
4841	181-183A GREVILLE STREET	A2	E	4	3	181	2
4842	187 GREVILLE STREET	A2	E	4	3	187	2
4843	189 GREVILLE STREET	A2	E	4	3	189	2
4844	197 GREVILLE STREET	A2	E	4	3	197	2
12747	199 GREVILLE STREET	A2	E	4	3		1
4845	201 GREVILLE STREET	A2	E	4	3	201	2
4846	203 GREVILLE STREET	A2	E	4	3	203	2
4847	205 GREVILLE STREET	A2	E	4	3	205	2
4774	POST OFF GREVILLE STREET	B	E	4	3	164	1
4892	TOWN HALL GREVILLE STREET	A1	E	4	3	166	1
12749	GREVILLE STREET COURTHOU	A1	E	4	8		1
12748	GREVILLE STREET POST OFF	A2	E	4	8		2
12750	GREVILLE STREET PUBLIC L	A1	E	4	8		1
4893	1 GROSVENOR STREET	B	E	3	2	1.0	2
4914	2 GROSVENOR STREET	C	P	3	2	2.0	3
4894	3 GROSVENOR STREET	B	E	3	2	3.0	2
4895	5 GROSVENOR STREET	A2	E	3	2	5.0	2
4915	6 GROSVENOR STREET	C	P	3	2	6.0	3
4916	8 GROSVENOR STREET	C	P	3	2	8.0	3
4896	9 GROSVENOR STREET	B	E	3	2	9.0	2
4897	11 GROSVENOR STREET	B	E	3	2	11	2
4917	12 GROSVENOR STREET	C	P	3	2	12	3
4898	13 GROSVENOR STREET	C	P	3	2	13	3
4918	14 GROSVENOR STREET	C	P	3	2	14	3
4899	15 GROSVENOR STREET	A2	P	3	2	15	3
4919	16 GROSVENOR STREET	C	P	3	2	16	3
4900	17 GROSVENOR STREET	A2	P	3	2	17	3
4901	19 GROSVENOR STREET	A2	P	3	2	19	3
4920	20 GROSVENOR STREET	C	P	3	2	20	3
4902	21 GROSVENOR STREET	C	P	3	2	21	3
4921	22 GROSVENOR STREET	-	P	3	2	22	3
4903	23 GROSVENOR STREET	C	P	3	2	23	3
4922	24 GROSVENOR STREET	-	P	3	2	24	3
4904	25 GROSVENOR STREET	C	P	3	2	25	3
4923	26 GROSVENOR STREET	-	P	3	2	26	3
4905	27 GROSVENOR STREET	C	P	3	2	27	3
4924	28 GROSVENOR STREET	-	P	3	2	28	3
4906	29 GROSVENOR STREET	C	P	3	2	29	3
4907	31 GROSVENOR STREET	C	P	3	2	31	3
4925	32 GROSVENOR STREET	-	P	3	2	32	3
4908	33 GROSVENOR STREET	C	P	3	2	33	3
4926	34 GROSVENOR STREET	C	P	3	2	34	3
4909	35 GROSVENOR STREET	C	P	3	2	35	3
4910	37 GROSVENOR STREET	C	P	3	2	37	3
4911	39 GROSVENOR STREET	C	P	3	2	39	3
4927	40 GROSVENOR STREET	C	P	3	2	40	3
4912	41 GROSVENOR STREET	C	P	3	2	41	3
4928	42 GROSVENOR STREET	C	P	3	2	42	3
4929	44 GROSVENOR STREET	C	P	3	2	44	3
4930	46 GROSVENOR STREET	C	P	3	2	46	3
4931	48 GROSVENOR STREET	C	P	3	2	48	3
4932	50 GROSVENOR STREET	C	P	3	2	50	3
4913	51 GROSVENOR STREET	C	P	3	2	51	3
4933	54 GROSVENOR STREET	C	P	3	2	54	3
4934	56 GROSVENOR STREET	C	P	3	2	56	3
4935	58 GROSVENOR STREET	C	P	3	2	58	3

Options: All

RECORD NO	Address	CATEGORY	UC	ZONE	MAP	PRECINCT	SORT	STREETSCAPE
4936	60 GROSVENOR STREET	C	P		3	2	60	3
4937	62 GROSVENOR STREET	C	P		3	2	62	3
4938	64 GROSVENOR STREET	C	P		3	2	64	3
4939	66 GROSVENOR STREET	C	P		3	2	66	3
4965	1 HAMPDEN ROAD	C	P		20	16	1.0	3
4966	3 HAMPDEN ROAD	C	P		20	16	3.0	3
4940	4 HAMPDEN ROAD	C	P		20	16	4.0	3
4967	5 HAMPDEN ROAD	B	P		20	16	5.0	3
4941	6 HAMPDEN ROAD	C	P		20	16	6.0	3
4968	7 HAMPDEN ROAD	A2	P		20	16	7.0	3
4942	8 HAMPDEN ROAD	C	P		20	16	8.0	3
4969	9 HAMPDEN ROAD	A2	P		20	16	9.0	3
4943	10 HAMPDEN ROAD	C	P		20	16	10	3
4970	11 HAMPDEN ROAD	C	P		20	16	11	3
4944	12 HAMPDEN ROAD	B	P		20	16	12	3
4971	13 HAMPDEN ROAD	A2	P		20	16	13	3
4945	14 HAMPDEN ROAD	B	P		20	16	14	3
4972	15 HAMPDEN ROAD	C	P		20	16	15	3
4946	16 HAMPDEN ROAD	B	P		20	16	16	3
4973	17 HAMPDEN ROAD	C	P		20	16	17	3
4947	18 HAMPDEN ROAD	B	P		20	16	18	3
4974	19 HAMPDEN ROAD	C	P		20	16	19	3
4948	20 HAMPDEN ROAD	C	P		20	16	20	3
4975	21 HAMPDEN ROAD	B	P		20	16	21	3
4949	22 HAMPDEN ROAD	C	P		20	16	22	3
4976	23 HAMPDEN ROAD	C	P		20	16	23	3
4950	24 HAMPDEN ROAD	C	P		20	16	24	3
4977	25 HAMPDEN ROAD	C	P		20	16	25	3
4951	26 HAMPDEN ROAD	C	E		20	16	26	3
12751	26A HAMPDEN ROAD	A1	P		20	16		3
4978	27 HAMPDEN ROAD	C	P		20	16	27	3
4952	28 HAMPDEN ROAD	C	P		20	16	28	3
4979	29 HAMPDEN ROAD	C	P		20	16	29	3
4980	29A HAMPDEN ROAD	C	P		20	16	29	3
4981	29B HAMPDEN ROAD	C	P		20	16	29	3
4953	30 HAMPDEN ROAD	C	E		20	16	30	2
4982	31 HAMPDEN ROAD	A1	E		20	16	31	2
4954	32 HAMPDEN ROAD	C	E		20	16	32	2
4955	34 HAMPDEN ROAD	C	E		20	16	34	2
4983	35 HAMPDEN ROAD	A2	E		20	16	35	2
4956	36 HAMPDEN ROAD	C	E		20	16	36	2
4984	37 HAMPDEN ROAD	B	E		20	16	37	2
4957	38 HAMPDEN ROAD	C	E		20	16	38	2
4985	39 HAMPDEN ROAD	B	E		20	16	39	2
4958	40 HAMPDEN ROAD	C	E		20	16	40	2
4986	41 HAMPDEN ROAD	B	E		20	16	41	2
4959	42 HAMPDEN ROAD	C	E		20	16	42	2
4987	43 HAMPDEN ROAD	B	E		20	16	43	2
4960	44 HAMPDEN ROAD	C	E		20	16	44	2
4988	45 HAMPDEN ROAD	C	E		20	16	45	2
4961	46 HAMPDEN ROAD	C	E		20	16	46	2
4962	48 HAMPDEN ROAD	C	P		20	16	48	2
4963	50 HAMPDEN ROAD	A2	P		20	16	50	2
4964	54 HAMPDEN ROAD	-	P		20	16	54	2
5008	2 HARDY STREET	B	P		3	2	2.0	3
5009	4 HARDY STREET	B	P		3	2	4.0	3
5010	6 HARDY STREET	B	P		3	2	6.0	3

Options: All

RECORD NO Address..... CATEGORY U ZONE. MAP..... PRECINCT.. SORT.. STR SCAPE.

RECORD NO	Address	CATEGORY	U	ZONE.	MAP	PRECINCT	SORT	STR	SCAPE
5011	8 HARDY STREET	B	P	3		2	8.0	3	
4989	9 HARDY STREET	B	P	3		2	9.0	3	
5012	10 HARDY STREET	C	P	3		2	10	3	
4990	11 HARDY STREET	C	P	3		2	11	3	
5013	12 HARDY STREET	C	P	3		2	12	3	
4991	13 HARDY STREET	-	P	3		2	13	3	
5014	14 HARDY STREET	B	P	3		2	14	3	
4992	15 HARDY STREET	B	P	3		2	15	3	
5015	16 HARDY STREET	B	P	3		2	16	3	
4993	17 HARDY STREET	B	P	3		2	17	3	
5016	18 HARDY STREET	C	P	3		2	18	3	
5017	20 HARDY STREET	B	P	3		2	20	3	
4994	21 HARDY STREET	B	P	3		2	21	3	
5018	22 HARDY STREET	B	P	3		2	22	3	
4995	23 HARDY STREET	B	P	3		2	23	2	
5019	24 HARDY STREET	B	E	3		2	24	2	
4996	25 HARDY STREET	B	P	3		2	25	3	
5020	26 HARDY STREET	B	E	3		2	26	2	
12752	27 HARDY STREET	B	P	3		2		2	
5021	28 HARDY STREET	B	E	3		2	28	2	
4997	29 HARDY STREET	B	E	3		2	29	2	
5022	30 HARDY STREET	B	E	3		2	30	2	
4998	31 HARDY STREET	B	E	3		2	31	2	
5023	32 HARDY STREET	A2	E	3		2	32	2	
4999	33 HARDY STREET	B	E	3		2	33	2	
5024	34 HARDY STREET	C	E	3		2	34	2	
5000	35 HARDY STREET	B	E	3		2	35	2	
5025	36 HARDY STREET	B	E	3		2	36	2	
5001	37 HARDY STREET	B	E	3		2	37	2	
5026	38 HARDY STREET	B	E	3		2	38	2	
5002	39 HARDY STREET	B	E	3		2	39	2	
5027	40 HARDY STREET	B	E	3		2	40	2	
5003	41 HARDY STREET	B	E	3		2	41	2	
5004	43 HARDY STREET	B	E	3		2	43	2	
5005	45 HARDY STREET	B	P	3		2	45	3	
5006	47 HARDY STREET	B	P	3		2	47	3	
5007	49 HARDY STREET	B	P	3		2	49	3	
5028	1 HARVEY STREET	B	P	14		11	1.0	3	
5043	2 HARVEY STREET	B	P	14		11	2.0	3	
5029	3 HARVEY STREET	B	P	14		11	3.0	3	
5044	4 HARVEY STREET	B	P	14		11	4.0	3	
5030	5 HARVEY STREET	B	P	14		11	5.0	3	
5045	6 HARVEY STREET	B	P	14		11	6.0	3	
5031	7 HARVEY STREET	B	P	14		11	7.0	3	
5046	8 HARVEY STREET	B	P	14		11	8.0	3	
5032	9 HARVEY STREET	C	P	14		11	9.0	3	
5047	10 HARVEY STREET	B	P	14		11	10	3	
5033	11 HARVEY STREET	C	P	14		11	11	3	
5048	12 HARVEY STREET	B	P	14		11	12	3	
5034	13 HARVEY STREET	B	P	14		11	13	3	
5049	14 HARVEY STREET	B	P	14		11	14	3	
5035	15 HARVEY STREET	C	P	14		11	15	3	
12753	15A HARVEY STREET	C	P	14		11		3	
5050	16 HARVEY STREET	C	P	14		11	16	3	
5036	17 HARVEY STREET	B	P	14		11	17	3	
5051	18 HARVEY STREET	C	P	14		11	18	3	
5037	19 HARVEY STREET	B	P	14		11	19	3	

Options: All

RECORD NO	Address.....	CATEGORY	UC	ZONE.	MAP.....	PRECINCT..	SORT..	STREETSCAPE.
5038	21-23 HARVEY STREET	B	P		14	11	21	3
5039	25 HARVEY STREET	-	P		14	11	25	3
5040	27 HARVEY STREET	-	P		14	11	27	3
5041	29 HARVEY STREET	-	P		14	11	29	3
5052	30 HARVEY STREET	-	-		14	11	30	-
5042	31 HARVEY STREET	-	P		14	11	31	3
5053	32 HARVEY STREET	-	-		14	11	32	-
5054	44 HARVEY STREET	-	-		14	11	44	-
5055	44A HARVEY STREET	-	-		14	11	44	-
5057	46 HARVEY STREET	-	-		14	11	46	-
5056	46A HARVEY STREET	-	-		14	11	46	-
5058	48 HARVEY STREET	-	P		14	11	48	3
5059	54 HARVEY STREET	-	P		14	11	54	3
5060	56 HARVEY STREET	-	P		14	11	56	3
5096	1 HAWKSBURN ROAD	A2	E		8	6	1.0	2
5114	2 HAWKSBURN ROAD	A2	E		8	6	2.0	2
5097	3 HAWKSBURN ROAD	C	E		8	6	3.0	2
5098	3A HAWKSBURN ROAD	C	E		8	6	3.0	2
5115	4 HAWKSBURN ROAD	A2	E		8	6	4.0	2
5099	5 HAWKSBURN ROAD	C	E		8	6	5.0	2
5116	6 HAWKSBURN ROAD	B	E		8	6	6.0	2
5100	7 HAWKSBURN ROAD	B	E		8	6	7.0	2
5117	8 HAWKSBURN ROAD	B	E		8	6	8.0	2
5101	9 HAWKSBURN ROAD	B	E		8	6	9.0	2
5118	10 HAWKSBURN ROAD	B	E		8	6	10	2
5102	11 HAWKSBURN ROAD	C	E		8	6	11	2
5119	12 HAWKSBURN ROAD	B	E		8	6	12	2
5103	13 HAWKSBURN ROAD	C	E		8	6	13	2
5120	14 HAWKSBURN ROAD	B	E		8	6	14	2
5104	15 HAWKSBURN ROAD	C	E		8	6	15	2
5105	17 HAWKSBURN ROAD	A2	E		8	6	17	2
5121	18 HAWKSBURN ROAD	B	E		8	6	18	2
5106	19 HAWKSBURN ROAD	A2	E		8	6	19	2
5122	20 HAWKSBURN ROAD	B	E		8	6	20	2
5107	21 HAWKSBURN ROAD	A2	E		8	6	21	2
5108	23 HAWKSBURN ROAD	A2	E		8	6	23	2
5123	24 HAWKSBURN ROAD	C	E		8	6	24	2
5109	25 HAWKSBURN ROAD	A2	E		8	6	25	2
5124	26 HAWKSBURN ROAD	B	E		8	6	26	2
5110	27 HAWKSBURN ROAD	A2	E		8	6	27	2
5111	29 HAWKSBURN ROAD	A2	E		8	6	29	2
5112	31 HAWKSBURN ROAD	A2	E		8	6	31	2
5125	32 HAWKSBURN ROAD	A2	E		8	6	32	2
5113	33 HAWKSBURN ROAD	-	E		8	6	33	2
5126	34 HAWKSBURN ROAD	A2	E		8	6	34	2
5061	35 HAWKSBURN ROAD	C	E		7	6	35	2
5127	36 HAWKSBURN ROAD	A2	E		8	6	36	2
5062	37 HAWKSBURN ROAD	C	E		7	6	37	2
5128	38 HAWKSBURN ROAD	A2	E		8	6	38	2
5063	39 HAWKSBURN ROAD	C	P		7	6	39	3
5129	40 HAWKSBURN ROAD	B	E		8	6	40	2
5064	41 HAWKSBURN ROAD	C	P		7	6	41	3
5130	42 HAWKSBURN ROAD	-	E		8	6	42	2
5065	43 HAWKSBURN ROAD	C	P		7	6	43	3
5080	44 HAWKSBURN ROAD	C	E		7	6	44	2
5066	45 HAWKSBURN ROAD	C	P		7	6	45	3
5081	46 HAWKSBURN ROAD	C	E		7	6	46	2

Options: ALL

RECORD NO	Address	CATEGORY	ZONE	MAP	PRECINCT	SORT	ST	UTSCAPE
5067	47 HAWKSBURN ROAD	C	P	7	6	47	3	
5082	48 HAWKSBURN ROAD	C	E	7	6	48	2	
5068	49 HAWKSBURN ROAD	C	P	7	6	49	3	
5083	50 HAWKSBURN ROAD	A2	X E	7	6	50	2	
5069	51 HAWKSBURN ROAD	C	P	7	6	51	3	
5084	52 HAWKSBURN ROAD	-	X E	7	6	52	X 2	
5070	53 HAWKSBURN ROAD	C	P	7	6	53	3	
5085	54 HAWKSBURN ROAD	-	X E	7	6	54	X 2	
5071	55 HAWKSBURN ROAD	C	P	7	6	55	3	
5086	56 HAWKSBURN ROAD	C	X E	7	6	56	X 2	
5072	57 HAWKSBURN ROAD	C	P	7	6	57	3	
5087	58 HAWKSBURN ROAD	C	P	7	6	58	3	
5073	59 HAWKSBURN ROAD	B	P	7	6	59	3	
5088	60 HAWKSBURN ROAD	C	P	7	6	60	3	
5074	61 HAWKSBURN ROAD	C	P	7	6	61	3	
5089	62 HAWKSBURN ROAD	C	P	7	6	62	3	
5075	63 HAWKSBURN ROAD	C	P	7	6	63	3	
5090	64 HAWKSBURN ROAD	C	P	7	6	64	3	
5076	65 HAWKSBURN ROAD	C	P	7	6	65	3	
5091	66 HAWKSBURN ROAD	C	P	7	6	66	3	
5077	67 HAWKSBURN ROAD	C	P	7	6	67	3	
5092	68 HAWKSBURN ROAD	B	P	7	6	68	3	
5078	69 HAWKSBURN ROAD	B	P	7	6	69	3	
5093	70 HAWKSBURN ROAD	C	P	7	6	70	3	
5094	74 HAWKSBURN ROAD	B	P	7	6	74	3	
5095	76 HAWKSBURN ROAD	B	P	7	6	76	3	
5079	79 HAWKSBURN ROAD	B	P	7	6	79	3	
5131	1 HAZELDON PLACE	-	-	8	6	1.0	-	
5133	2-4 HAZELDON PLACE	-	-	8	6	2.0	-	
5132	3 HAZELDON PLACE	-	-	8	6	3.0	-	
5134	1 HENRY STREET	-	P	5	4	1.0	3	
5135	3 HENRY STREET	C	P	5	4	3.0	3	
5180	4 HENRY STREET	C	P	5	4	4.0	3	
5136	5 HENRY STREET	C	P	5	4	5.0	3	
5181	6 HENRY STREET	C	P	5	4	6.0	3	
5137	7 HENRY STREET	C	P	5	4	7.0	3	
5182	8 HENRY STREET	C	P	5	4	8.0	3	
5138	9 HENRY STREET	B	P	5	4	9.0	3	
5183	10 HENRY STREET	C	P	5	4	10	3	
5184	10A HENRY STREET	C	P	5	4	10	3	
5139	11 HENRY STREET	B	P	5	4	11	3	
5185	12 HENRY STREET	A2	P	5	4	12	3	
5186	14 HENRY STREET	B	P	5	4	14	3	
5140	15 HENRY STREET	A2	P	5	4	15	3	
5187	16 HENRY STREET	B	P	5	4	16	3	
5188	18 HENRY STREET	C	P	5	4	18	3	
5141	19 HENRY STREET	C	P	5	4	19	3	
5189	20 HENRY STREET	C	P	5	4	20	3	
5142	21 HENRY STREET	C	P	5	4	21	3	
5190	22 HENRY STREET	C	P	5	4	22	3	
5143	23 HENRY STREET	C	P	5	4	23	3	
5191	24 HENRY STREET	C	P	5	4	24	3	
5192	26 HENRY STREET	C	P	5	4	26	3	
5193	28 HENRY STREET	C	P	5	4	28	3	
5144	29 HENRY STREET	C	P	5	4	29	3	
5194	30 HENRY STREET	C	P	5	4	30	3	
5145	31 HENRY STREET	C	P	5	4	31	3	

Options: All

ECORD NO	Address	CATEGORY	UC	ZONE.	MAP.....	PRECINCT..	SORT..	STREETSCAPE.
5195	32 HENRY STREET	C	P		5	4	32	3
5146	33 HENRY STREET	C	P		5	4	33	3
5196	34 HENRY STREET	C	P		5	4	34	3
5147	35 HENRY STREET	C	P		5	4	35	3
5197	36 HENRY STREET	C	P		5	4	36	3
5148	37 HENRY STREET	C	P		5	4	37	3
5198	38 HENRY STREET	C	P		5	4	38	3
5149	39 HENRY STREET	C	P		5	4	39	3
5199	40 HENRY STREET	C	P		5	4	40	3
5150	41 HENRY STREET	C	P		5	4	41	3
5200	42 HENRY STREET	C	P		5	4	42	3
5151	43 HENRY STREET	C	P		5	4	43	3
5201	44 HENRY STREET	C	P		5	4	44	3
5202	46 HENRY STREET	C	P		5	4	46	3
5152	47 HENRY STREET	C	P		5	4	47	3
5153	47A HENRY STREET	C	P		5	4	47	3
5154	51 HENRY STREET	C	P		5	4	51	3
5155	55 HENRY STREET	A2	P		5	4	55	3
5203	56 HENRY STREET	C	P		5	4	56	3
5156	57 HENRY STREET	B	P		5	4	57	3
5204	58 HENRY STREET	C	P		5	4	58	3
5157	59 HENRY STREET	B	P		5	4	59	3
5205	60 HENRY STREET	C	P		5	4	60	3
5158	61 HENRY STREET	A2	P		5	4	61	3
5206	62 HENRY STREET	C	P		5	4	62	3
5159	63 HENRY STREET	-	P		5	4	63	3
5207	64 HENRY STREET	B	P		5	4	64	3
5160	65 HENRY STREET	C	P		5	4	65	3
5208	66 HENRY STREET	C	P		5	4	66	3
5161	67 HENRY STREET	C	P		5	4	67	3
5209	68 HENRY STREET	C	P		5	4	68	3
5210	70 HENRY STREET	C	P		5	4	70	3
5211	72 HENRY STREET	C	P		5	4	72	3
5162	73 HENRY STREET	C	P		5	4	73	3
5212	74 HENRY STREET	C	P		5	4	74	3
5163	75 HENRY STREET	A2	P		5	4	75	3
5213	76 HENRY STREET	C	P		5	4	76	3
5164	77 HENRY STREET	C	P		5	4	77	3
5214	78 HENRY STREET	C	P		5	4	78	3
5215	78A HENRY STREET	C	P		5	4	78	3
5165	79 HENRY STREET	-	P		5	4	79	3
5166	81 HENRY STREET	-	P		5	4	81	3
5167	83 HENRY STREET	C	P		5	4	83	3
5168	85 HENRY STREET	C	P		5	4	85	3
5169	87 HENRY STREET	C	P		5	4	87	3
5216	88 HENRY STREET	C	-		5	4	88	-
5170	89 HENRY STREET	C	P		5	4	89	3
5217	90 HENRY STREET	C	-		5	4	90	-
5171	91 HENRY STREET	C	P		5	4	9.0	3
5218	92 HENRY STREET	C	-		5	4	92	-
5172	93 HENRY STREET	C	P		5	4	93	3
5219	94 HENRY STREET	C	-		5	4	94	-
5173	95 HENRY STREET	B	P		5	4	95	3
5220	96 HENRY STREET	C	-		5	4	96	-
5174	97 HENRY STREET	B	P		5	4	97	3
5221	98 HENRY STREET	C	-		5	4	98	-
5222	98 HENRY STREET	C	-		5	4	98	-

Options: All

RECORD NO	Address	CATEGORY	UC	ZONE	MAP	PRECINCT..	SORT..	STREETSCAPE.
5175	99 HENRY STREET	C	-		5	4	99	-
5176	101 HENRY STREET	C	-		5	4	101	-
5177	103 HENRY STREET	B	-		5	4	103	-
5178	105 HENRY STREET	B	-		5	4	105	-
5179	109 HENRY STREET	C	-		5	4	109	-
5241	1 HEYINGTON PLACE	A1	T/E		17	13	1.0	1
5252	2 HEYINGTON PLACE	C	T/E		17	13	2.0	2
5242	3 HEYINGTON PLACE	A2	T/E		17	13	3.0	2
5253	4 HEYINGTON PLACE	A2	T/E		17	13	4.0	2
5243	5 HEYINGTON PLACE	-	T		17	13	5.0	3
5254	6 HEYINGTON PLACE	B	T/E		17	13	6.0	2
5244	7 HEYINGTON PLACE	B	T		17	13	7.0	3
5255	8 HEYINGTON PLACE	A2	T/E		17	13	8.0	2
5245	9 HEYINGTON PLACE	C	T		17	13	9.0	3
5256	10 HEYINGTON PLACE	C	T		17	13	10	3
5246	11 HEYINGTON PLACE	C	T		17	13	11	3
5257	12 HEYINGTON PLACE	C	T		17	13	12	3
5258	12A HEYINGTON PLACE	C	T		17	13	12	3
5247	13 HEYINGTON PLACE	C	T		17	13	13	3
5248	15 HEYINGTON PLACE	C	T		17	13	15	3
5249	15A HEYINGTON PLACE	C	T		17	13	15	3
5259	16 HEYINGTON PLACE	C	T		17	13	16	3
5273	17 HEYINGTON PLACE	A2	T		17	13	17	3
5260	18 HEYINGTON PLACE	C	T		17	13	18	3
5261	20 HEYINGTON PLACE	A1	T		17	13	20	3
5262	22 HEYINGTON PLACE	C	T		17	13	22	3
5250	23 HEYINGTON PLACE	A2	T		17	13	23	3
5263	24 HEYINGTON PLACE	C	T		17	13	24	3
5251	25 HEYINGTON PLACE	A2	T		17	13	25	3
12754	27 HEYINGTON PLACE	A1	-		17	13		3
5272	27 HEYINGTON PLACE	A2	T		17	13	27	3
5264	32 HEYINGTON PLACE	C	T		17	13	32	3
5265	34 HEYINGTON PLACE	C	T		17	13	34	3
5266	36 HEYINGTON PLACE	C	T		17	13	36	3
5223	37 HEYINGTON PLACE	C	T		16	13	37	3
5267	38 HEYINGTON PLACE	C	T		17	13	38	3
5268	40 HEYINGTON PLACE	C	T		17	13	40	3
5224	41 HEYINGTON PLACE	-	T		16	13	41	3
5269	42 HEYINGTON PLACE	A1	T		17	13	42	3
5225	43 HEYINGTON PLACE	C	T		16	13	43	3
5270	44 HEYINGTON PLACE	B	T		17	13	44	3
5226	45 HEYINGTON PLACE	-	T		16	13	45	3
5271	46 HEYINGTON PLACE	A2	T		17	13	46	3
5227	47 HEYINGTON PLACE	-	T		16	13	47	3
5233	48 HEYINGTON PLACE	-	T		16	13	48	3
5234	50 HEYINGTON PLACE	-	T		16	13	50	3
5228	53 HEYINGTON PLACE	-	T		16	13	53	3
5235	54 HEYINGTON PLACE	-	T		16	13	54	3
5229	55 HEYINGTON PLACE	-	T		16	13	55	3
5236	56 HEYINGTON PLACE	-	T		16	13	56	3
5230	57 HEYINGTON PLACE	-	T		16	13	57	3
5237	60 HEYINGTON PLACE	-	T		16	13	60	3
5238	60A HEYINGTON PLACE	-	T		16	13	60	3
5239	62 HEYINGTON PLACE	-	T		16	13	62	3
5231	63 HEYINGTON PLACE	B	T		16	13	63	3
5240	64 HEYINGTON PLACE	-	T		16	13	64	3
5232	65 HEYINGTON PLACE	-	T		16	13	65	3

Options: All

RECORD NO	Address.....	CATEGORY	UC	ZONE.	MAP.....	PRECINCT..	SORT..	STREETSCAPE.
12755	66 HEYINGTON PLACE	B		T	16	13		3
5274	1 HEYMOUNT CLOSE	-		T	17	13	1.0	3
5275	2 HEYMOUNT CLOSE	-		T	17	13	2.0	3
5276	3 HEYMOUNT CLOSE	-		T	17	13	3.0	3
5277	5 HEYMOUNT CLOSE	-		T	17	13	5.0	3
5278	6 HEYMOUNT CLOSE	-		T	17	13	6.0	3
5279	7 HEYMOUNT CLOSE	-		T	17	13	7.0	3
5284	1 HIGH STREET	A2		P	4	3	1.0	3
5531	2 HIGH STREET	C		-	5	4	2.0	-
5285	3 HIGH STREET	A2		P	4	3	3.0	3
5532	4 HIGH STREET	C		-	5	4	4.0	-
5286	5 HIGH STREET	A2		P	4	3	5.0	3
5533	6 HIGH STREET	C		-	5	4	6.0	-
5534	8 HIGH STREET	C		-	5	4	8.0	-
5287	9-11 HIGH STREET	A2		P	4	3	9.0	3
5535	10 HIGH STREET	C		-	5	4	10	-
5536	12 HIGH STREET	C		-	5	4	12	-
5288	13 HIGH STREET	C		P	4	3	13	3
5537	14 HIGH STREET	C		-	5	4	14	-
5538	16 HIGH STREET	C		-	5	4	16	-
5289	17 HIGH STREET	A2		P	4	3	17	3
5539	18 HIGH STREET	C		-	5	4	18	-
5290	19 HIGH STREET	A2		P	4	3	19	3
5540	20 HIGH STREET	C		-	5	4	20	-
5291	21 HIGH STREET	A2		-	4	3	21	3
5541	22 HIGH STREET	-		-	5	4	22	-
5292	23 HIGH STREET	A2		E	4	3	23	2
5293	25-35 HIGH STREET	A2		P	4	3	25	3
5542	26 HIGH STREET	C		-	5	4	26	-
5543	28 HIGH STREET	C		-	5	4	28	-
5544	30 HIGH STREET	C		-	5	4	30	-
5545	34 HIGH STREET	C		-	5	4	34	-
5546	36 HIGH STREET	A2		-	5	4	36	-
5294	37 HIGH STREET	A2		P	4	3	37	3
5295	39 HIGH STREET	A2		P	4	3	39	3
5296	41 HIGH STREET	A2		P	4	3	41	3
5297	43 HIGH STREET	A2		P	4	3	43	3
5298	45-69 HIGH STREET	A1		P	4	3	45	3
5547	52-54 HIGH STREET	A2		P	5	4	52	3
5548	56 HIGH STREET	-		P	5	4	56	3
5549	60 HIGH STREET	B		P	5	4	60	3
5550	62 HIGH STREET	B		P	5	4	62	3
5551	64 HIGH STREET	A2		P	5	4	64	3
5552	66 HIGH STREET	A2		P	5	4	66	3
5553	68 HIGH STREET	A2		P	5	4	68	3
5554	70 HIGH STREET	C		P	5	4	70	3
5300	71 HIGH STREET	B		P	4	3	71	3
5555	72 HIGH STREET	-		P	5	4	72	3
5301	73 HIGH STREET	B		P	4	3	73	3
5302	75 HIGH STREET	-		-	4	3	75	-
5556	76 HIGH STREET	-		P	5	4	76	3
5303	77-83 HIGH STREET	-		-	4	3	77	-
5557	80 HIGH STREET	C		P	5	4	80	3
5558	82 HIGH STREET	A1		P	5	4	82	3
5559	86-90 HIGH STREET	-		P	5	4	86	3
5304	87 HIGH STREET	-		-	4	3	87	-
5560	92 HIGH STREET	-		-	5	4	92	3

Options: All

RECORD NO	Address	CATEGORY	UC	ZONE	MAP	PRECINCT	SORT	STREETSCAPE
5561	94-96 HIGH STREET	-	P		5	4	94	3
5305	99 HIGH STREET	C	-		4	3	99	-
5562	100-102 HIGH STREET	B	P		5	4	100	3
5306	101 HIGH STREET	-	-		4	3	101	-
5307	103 HIGH STREET	-	-		4	3	103	-
5308	105 HIGH STREET	-	-		4	3	105	-
12806	106 HIGH STREET	B	P		5	4		3
5309	107-111 HIGH STREET	-	-		4	3	107	-
5563	108 HIGH STREET	B	P		5	4	108	3
5564	112 HIGH STREET	C	P		5	4	112	3
5565	114 HIGH STREET	B	P		5	4	114	3
5566	116 HIGH STREET	C	P		5	4	116	3
5567	118-128 HIGH STREET	-	P		5	4	118	3
5310	121-123 HIGH STREET	-	-		4	3	121	-
5311	125 HIGH STREET	-	-		4	3	125	-
5312	127 HIGH STREET	-	-		4	3	127	-
5313	129 HIGH STREET	A2	P		4	3	129	3
5314	131 HIGH STREET	A2	P		4	3	131	3
5315	133 HIGH STREET	A2	P		4	3	133	3
5316	135 HIGH STREET	A2	P		4	3	135	3
5283	136-140 HIGH STREET	A1	P		5	4	136	3
5317	139 HIGH STREET	A2	P		4	3	139	3
5318	141 HIGH STREET	-	P		4	3	141	3
5281	142 HIGH STREET	A2	P		5	4	142	3
5280	144 HIGH STREET	A2	P		5	4	144	3
5319	145-151 HIGH STREET	A1	P		4	3	145	3
5320	153 HIGH STREET	-	P		4	3	153	3
5321	155-157 HIGH STREET	A2	E		4	3	155	1
5568	160 HIGH STREET	A2	E		5	4	160	2
5569	162 HIGH STREET	A2	E		10	8	162	2
5322	163 HIGH STREET	-	E		9	7	163	1
5323	165 HIGH STREET	-	E		9	7	165	1
5324	165A HIGH STREET	-	E		9	7	165	1
5570	166 HIGH STREET	A2	E		10	8	166	2
5325	167 HIGH STREET	-	E		9	7	167	1
5326	169 HIGH STREET	-	-		9	7	169	-
5571	170 HIGH STREET	A2	E		10	8	170	2
12807	172 HIGH STREET	A2	E		10	8		2
5327	173 HIGH STREET	-	-		9	8	173	-
5572	174-176 HIGH STREET	A2	E		10	7	174	2
5328	175 HIGH STREET	-	-		9	8	175	-
5573	178 HIGH STREET	-	E		10	7	178	2
5329	179 HIGH STREET	-	-		9	8	179	-
5574	180 HIGH STREET	B	E		10	7	180	2
5575	182 HIGH STREET	B	E		10	8	182	2
5576	184 HIGH STREET	B	E		10	8	184	2
5577	186 HIGH STREET	B	E		10	8	186	2
5578	188 HIGH STREET	B	E		10	8	188	2
5579	190 HIGH STREET	B	E		10	8	190	2
5580	192-208 HIGH STREET	-	P		10	8	192	3
5330	201 HIGH STREET	-	-		9	7	201	-
5581	210 HIGH STREET	-	P		10	8	210	-
5582	212 HIGH STREET	-	P		10	8	212	-
5583	214 HIGH STREET	-	P		10	8	214	-
12808	215 HIGH STREET	B	-		9	7		-
5584	216-218 HIGH STREET	-	P		10	8	216	-
5331	217 HIGH STREET	B	-		9	7	217	-

Options: All

RECORD NO	Address	CATEGORY	UC	ZONE	MAP	PRECINCT	SORT	STREETScape
5332	219 HIGH STREET	B	-		9	7	219	-
5585	220 HIGH STREET	A2	P		10	8	220	3
5333	221 HIGH STREET	B	-		9	7	221	-
5334	223 HIGH STREET	-	-		9	7	223	-
5335	225 HIGH STREET	-	-		9	7	225	-
5336	227 HIGH STREET	-	-		9	7	227	-
5337	235 HIGH STREET	C	-		9	7	235	-
5586	236 HIGH STREET	-	P		10	8	236	3
5338	237 HIGH STREET	-	-		9	7	237	-
5339	239 HIGH STREET	-	-		9	7	239	-
5587	240 HIGH STREET	-	P		10	8	240	3
5340	241 HIGH STREET	A2	-		9	7	241	-
5341	243 HIGH STREET	A2	-		9	7	243	-
5342	245 HIGH STREET	A2	-		9	7	245	-
5588	246 HIGH STREET	-	P		10	8	246	3
5343	247 HIGH STREET	C	-		9	7	247	-
5589	248 HIGH STREET	-	P		10	8	248	3
5344	249 HIGH STREET	C	-		9	7	249	-
5590	250-252 HIGH STREET	B	P		10	8	250	3
5345	251 HIGH STREET	C	-		9	7	251	-
5591	254 HIGH STREET	B	P		10	8	254	3
5592	256 HIGH STREET	A2	P		10	8	256	3
5593	258-262 HIGH STREET	A2	P		10	8	258	3
5346	261 HIGH STREET	-	-		9	7	261	-
5594	264 HIGH STREET	-	P		10	8	264	3
5282	266-272 HIGH STREET	-	P		10	8	266	3
5347	269 HIGH STREET	-	P		9	7	269	3
5348	271 HIGH STREET	B	P		9	7	271	3
5349	271A HIGH STREET	-	P		9	7	271	-
5350	273 HIGH STREET	B	P		9	7	273	3
5351	273A HIGH STREET	B	P		9	7	273	3
5352	275-277 HIGH STREET	-	P		9	7	275	3
5353	279 HIGH STREET	B	P		9	7	279	3
5354	281 HIGH STREET	B	P		9	7	281	3
5355	283 HIGH STREET	B	P		9	7	283	3
5595	284 HIGH STREET	B	P		10	8	284	3
5356	285 HIGH STREET	B	P		9	7	285	3
5357	287 HIGH STREET	B	P		9	7	287	3
5596	288 HIGH STREET	-	P		10	8	288	3
5358	289 HIGH STREET	B	P		9	7	289	3
5359	293 HIGH STREET	-	P		9	7	293	3
5360	295-303 HIGH STREET	A2	P		9	7	295	3
5597	300 HIGH STREET	B	P		10	8	300	3
5598	302 HIGH STREET	-	P		10	8	302	3
5361	305 HIGH STREET	-	P		9	7	305	3
5599	306 HIGH STREET	B	P		10	8	306	3
5600	310 HIGH STREET	B	P		10	7	310	3
5362	315 HIGH STREET	-	P		9	8	315	3
5363	317 HIGH STREET	-	P		9	7	317	3
5364	319 HIGH STREET	-	P		9	8	319	-
5601	320 HIGH STREET	C	P		10	8	320	3
5602	322 HIGH STREET	C	P		10	7	322	-
5365	323 HIGH STREET	C	P		9	8	323	3
5603	324 HIGH STREET	-	P		10	7	324	-
5366	329 HIGH STREET	B	P		9	8	329	3
5604	330 HIGH STREET	-	P		10	7	330	-
5367	335 HIGH STREET	C	P		9	7	335	3

Options: All

RECORD NO	Address	CATEGORY	UC	ZONE	MAP	PRECINCT	SORT	STREETSCAPE
5605	338 HIGH STREET	C	P		10	8	338	3
5368	341 HIGH STREET	C	P		9	7	341	3
5606	344 HIGH STREET	C	P		10	8	344	3
5607	348 HIGH STREET	C	P		10	8	348	3
5369	349 HIGH STREET	C	P		9	7	349	3
5608	350 HIGH STREET	B	P		10	8	350	3
5370	351 HIGH STREET	C	P		9	7	351	3
5609	352 HIGH STREET	B	P		10	8	352	3
5371	353 HIGH STREET	C	P		9	7	353	3
5610	354 HIGH STREET	B	P		10	8	354	3
5372	355 HIGH STREET	C	P		9	7	355	3
5611	356 HIGH STREET	B	P		10	8	356	3
5612	358 HIGH STREET	B	P		10	8	358	3
5613	360 HIGH STREET	C	P		10	8	360	3
5614	362-380 HIGH STREET	A2	P		10	8	362	3
5615	382 HIGH STREET	B	P		10	8	382	3
5616	384 HIGH STREET	B	P		10	8	384	3
5373	385-387 HIGH STREET	A2	E		9	7		2
5617	386 HIGH STREET	-	P		10	8	386	3
5618	388 HIGH STREET	B	P		10	8	388	3
5374	389 HIGH STREET	B	E		9	7	389	2
5619	390 HIGH STREET	B	P		10	8	390	3
5375	391 HIGH STREET	B	E		9	7	391	2
5620	392 HIGH STREET	B	P		10	8	392	3
5376	393 HIGH STREET	B	E		9	7	393	2
5621	394 HIGH STREET	B	P		10	8	394	3
5377	395 HIGH STREET	A2	E		9	7	395	2
5622	396 HIGH STREET	A2	P		10	8	396	3
5378	397 HIGH STREET	A2	E		9	7	397	2
5623	398 HIGH STREET	A2	P		10	8	398	3
5379	399 HIGH STREET	A2	E		9	7	399	2
5624	400 HIGH STREET	A2	P		10	8	400	3
5380	401 HIGH STREET	A2	E		9	7	401	2
5625	404 HIGH STREET	C	P		10	8	404	3
5626	406 HIGH STREET	C	P		10	8	406	3
5627	408 HIGH STREET	C	P		10	8	408	3
5628	410 HIGH STREET	C	P		10	8	410	3
5629	412 HIGH STREET	C	P		10	8	412	3
5630	414 HIGH STREET	C	P		10	8	414	3
5631	416-418 HIGH STREET	C	P		10	8	416	3
5381	417 HIGH STREET	-	-		9	7	417	-
5632	420 HIGH STREET	A2	P		15	12	420	3
5382	421-429 HIGH STREET	C	P		14	11	421	-
5383	431 HIGH STREET	C	P		14	11	431	3
5384	433 HIGH STREET	C	P		14	11	433	3
5385	435 HIGH STREET	C	P		14	11	435	3
5386	437-439 HIGH STREET	C	P		14	11	437	3
5633	438 HIGH STREET	-	P		15	12	438	3
5634	440 HIGH STREET	B	P		15	12	440	3
5387	441 HIGH STREET	C	P		14	11	441	3
5388	443 HIGH STREET	C	P		14	11	443	3
5389	445 HIGH STREET	C	P		14	11	445	3
5390	447 HIGH STREET	A2	P		14	11	447	3
5391	447A HIGH STREET	-	P		14	11	447	-
5392	449 HIGH STREET	C	P		14	11	449	3
5393	453-455 HIGH STREET	C	P		14	11	453	3
5394	457 HIGH STREET	C	P		14	11	457	3

Options: All

RECORD NO	Address	CATEGORY	UC	ZONE	MAP	PRECINCT	SORT	STREETSCAPE
5636	458 HIGH STREET	A2	-		15	12	458	-
5395	459 HIGH STREET	C	P		14	11	459	3
5637	460-468 HIGH STREET	-	-		15	12	460	-
5396	461 HIGH STREET	C	P		14	11	461	3
5397	463 HIGH STREET	A2	P		14	11	463	3
5398	465 HIGH STREET	A2	P		14	11	465	3
5399	467 HIGH STREET	B	P		14	11	467	3
5400	469 HIGH STREET	B	P		14	11	469	3
5401	471 HIGH STREET	A2	P		14	11	471	3
5402	473 HIGH STREET	B	P		14	11	473	3
5403	475 HIGH STREET	B	P		14	11	475	3
5638	476 HIGH STREET	B	P		15	12	476	3
5404	477 HIGH STREET	B	P		14	11	477	3
5405	479 HIGH STREET	B	P		14	11	479	3
5639	484 HIGH STREET	B	P		15	12	484	3
5406	485 HIGH STREET	B	P		14	11	485	3
5407	487 HIGH STREET	B	P		14	11	487	3
5640	488 HIGH STREET	B	P		15	12	488	3
5408	489 HIGH STREET	B	P		14	11	489	3
5409	491 HIGH STREET	B	P		14	11	491	3
5641	492 HIGH STREET	B	P		15	12	492	3
5410	493 HIGH STREET	A2	P		14	11	493	3
5411	495 HIGH STREET	A2	P		14	11	495	3
5642	496 HIGH STREET	B	P		15	12	496	3
5412	497 HIGH STREET	A2	P		14	11	497	3
5413	499 HIGH STREET	-	P		14	11	499	3
5643	500 HIGH STREET	B	P		15	12	500	3
5414	501 HIGH STREET	-	P		14	11	501	3
5415	503 HIGH STREET	B	P		14	11	503	3
5416	505 HIGH STREET	B	P		14	11	505	3
5417	507 HIGH STREET	B	P		14	11	507	3
5644	508 HIGH STREET	B	P		15	12	508	3
5418	509 HIGH STREET	B	P		14	11	509	3
5645	510 HIGH STREET	B	P		15	12	510	3
5419	511 HIGH STREET	B	P		14	11	511	3
5647	512 HIGH STREET	B	P		15	12	512	3
5646	512A HIGH STREET	B	P		15	12	512	3
5420	513 HIGH STREET	B	P		14	11	513	3
5648	514 HIGH STREET	B	P		15	12	514	3
5649	516 HIGH STREET	B	P		15	12	516	3
5421	517 HIGH STREET	C	P		14	11	517	3
5650	518 HIGH STREET	B	P		15	12	518	3
5422	519-531 HIGH STREET	-	P		14	11	519	3
5651	520 HIGH STREET	B	P		15	12	520	3
5423	533 HIGH STREET	A2	P		14	11	533	3
5424	535 HIGH STREET	A2	P		14	11	535	3
5425	537 HIGH STREET	A2	P		14	11	537	3
5426	539 HIGH STREET	A2	P		14	11	539	3
5427	541 HIGH STREET	A2	P		14	11	541	3
5428	543 HIGH STREET	A2	P		14	11	543	3
5429	543A HIGH STREET	B	P		14	11	543	3
5430	545 HIGH STREET	B	P		14	11	545	3
5652	546 HIGH STREET	A2	P		15	12	546	3
5653	548 HIGH STREET	A2	P		15	12	548	3
5431	549-565 HIGH STREET	-	P		14	11	549	3
5654	550 HIGH STREET	A2	P		15	12	550	3
5655	552 HIGH STREET	A2	P		15	12	552	3

Options: All
 RECORD NO Address..... CATEGORY ZONE. MAP..... PRECINCT.. SORT.. ST TSCAPE.

5656	552A	HIGH STREET	C	P	15	12	552	3
5657	554	HIGH STREET	C	P	15	12	554	3
5658	554A	HIGH STREET	C	P	15	12	554	3
5659	556	HIGH STREET	B	P	15	12	556	3
5432	567	HIGH STREET	B	P	14	11	567	3
5660	568	HIGH STREET	B	P	15	12	568	3
5433	569	HIGH STREET	-	P	14	11	569	3
5434	573	HIGH STREET	-	P	14	11	573	3
5661	574	HIGH STREET	C	P	15	12	574	3
5435	575	HIGH STREET	B	P	14	11	575	3
5662	576	HIGH STREET	C	P	15	12	576	3
5436	577	HIGH STREET	B	P	14	11	577	3
5663	578	HIGH STREET	B	P	15	12	578	3
5437	579	HIGH STREET	B	P	14	11	579	3
5664	580	HIGH STREET	B	P	15	12	580	3
5665	582	HIGH STREET	B	P	15	12	582	3
5666	584	HIGH STREET	B	P	15	12	584	3
5667	586	HIGH STREET	B	P	15	12	586	3
5438	589	HIGH STREET	B	P	14	11	589	3
5439	591	HIGH STREET	B	P	14	11	591	3
5440	593	HIGH STREET	B	P	14	11	593	3
5441	595	HIGH STREET	A2	P	14	11	595	3
5442	597	HIGH STREET	A2	P	14	11	597	3
5443	599	HIGH STREET	B	P	14	11	599	3
5668	600	HIGH STREET	-	P	15	12	600	3
5444	601	HIGH STREET	B	P	14	11	601	3
5669	602	HIGH STREET	A2	P	15	12	602	3
5445	603	HIGH STREET	-	P	14	11	603	3
5670	604	HIGH STREET	A2	P	15	12	604	3
5446	605	HIGH STREET	-	P	14	11	605	3
5671	606	HIGH STREET	A2	P	15	12	606	3
5447	607	HIGH STREET	B	P	14	11	607	3
5672	608	HIGH STREET	A2	P	15	12	608	3
5673	610	HIGH STREET	A2	P	15	12	610	3
5674	612	HIGH STREET	B	P	15	12	612	3
5675	614	HIGH STREET	B	P	15	12	614	3
5448	631	HIGH STREET	A2	P	14	11	631	3
5449	645	HIGH STREET	B	P	14	11	645	3
5676	646	HIGH STREET	B	P	15	12	646	3
5677	648	HIGH STREET	B	P	15	12	648	3
5450	651	HIGH STREET	B	P	14	11	651	3
5678	652	HIGH STREET	A2	P	15	12	652	3
5451	657	HIGH STREET	B	P	14	11	657	3
5452	659	HIGH STREET	B	P	14	11	659	3
5453	661	HIGH STREET	B	P	14	11	661	3
5679	666	HIGH STREET	C	P	15	12	666	3
5680	674	HIGH STREET	C	P	15	12	674	3
5454	675	HIGH STREET	B	P	14	11	675	3
5455	679	HIGH STREET	B	P	14	11	679	3
5456	681	HIGH STREET	B	P	14	11	681	3
5681	682	HIGH STREET	C	P	15	12	682	3
5457	683	HIGH STREET	B	P	14	11	683	3
5682	684	HIGH STREET	B	P	15	12	684	3
5458	685	HIGH STREET	B	P	14	11	685	3
5683	686	HIGH STREET	B	P	15	12	686	3
5684	688	HIGH STREET	B	P	15	12	688	3
5459	689	HIGH STREET	B	P	14	11	689	3

Options: All

RECORD NO	Address	CATEGORY	UC	ZONE	MAP	PRECINCT	SORT	STREETSCAPE
5685	690 HIGH STREET	B	P		15	12	690	3
5460	691 HIGH STREET	B	P		14	11	691	3
5686	692 HIGH STREET	B	P		15	12	692	3
5461	693 HIGH STREET	-	P		14	11	693	3
5687	694 HIGH STREET	C	P		15	12	694	3
5462	695 HIGH STREET	-	P		14	11	695	3
5463	697 HIGH STREET	-	P		14	11	697	3
5464	699 HIGH STREET	-	P		14	11	699	3
5465	701 HIGH STREET	-	P		14	11	701	3
5688	702 HIGH STREET	C	P		15	12	702	3
5689	704 HIGH STREET	C	P		15	12	704	3
5690	706 HIGH STREET	C	P		15	12	706	3
5691	708 HIGH STREET	C	P		15	12	708	3
5466	709 HIGH STREET	B	P		19	15	709	3
5692	710 HIGH STREET	C	P		15	12	710	3
5693	712 HIGH STREET	C	P		15	12	712	3
5694	714 HIGH STREET	C	P		15	12	714	3
5695	716 HIGH STREET	C	P		15	12	716	3
5467	717 HIGH STREET	C	P		19	15	717	3
5696	718 HIGH STREET	C	P		15	12	718	3
5468	719 HIGH STREET	C	P		19	15	719	3
5469	721 HIGH STREET	-	P		19	15	721	3
5697	722 HIGH STREET	B	P		15	12	722	3
5698	724 HIGH STREET	B	P		15	12	724	3
5699	726 HIGH STREET	B	P		15	12	726	3
5700	728 HIGH STREET	C	P		15	12	728	3
5470	729 HIGH STREET	-	P		19	15	729	3
5701	730 HIGH STREET	C	P		15	12	730	3
5471	731 HIGH STREET	C	P		19	15	731	3
5702	734 HIGH STREET	C	P		15	12	734	3
5703	736 HIGH STREET	C	P		15	12	736	3
5704	738 HIGH STREET	C	P		15	12	738	3
5472	739 HIGH STREET	C	P		19	15	739	3
5473	739A HIGH STREET	C	P		19	15	739	3
5705	740 HIGH STREET	C	P		15	12	740	3
5474	741 HIGH STREET	B	P		19	15	741	3
5706	742 HIGH STREET	C	P		15	12	742	3
5475	743 HIGH STREET	B	P		19	15	743	3
5707	744 HIGH STREET	C	P		15	12	744	3
5708	746 HIGH STREET	C	P		15	12	746	3
5476	747 HIGH STREET	B	P		19	15	747	3
5709	748 HIGH STREET	C	P		15	12	748	3
5710	750 HIGH STREET	C	P		15	12	750	3
5477	751 HIGH STREET	C	P		19	15	751	3
5711	752 HIGH STREET	C	P		15	12	752	3
5712	754-756 HIGH STREET	C	P		15	12	754	3
5478	755 HIGH STREET	B	P		19	15	755	3
5479	757 HIGH STREET	B	P		19	15	757	3
5713	758 HIGH STREET	C	P		15	12	758	3
5480	761 HIGH STREET	B	P		19	15	761	3
5714	762 HIGH STREET	C	P		15	12	762	3
5481	763 HIGH STREET	B	P		19	15	763	3
5715	766 HIGH STREET	C	P		15	12	766	3
5716	766A HIGH STREET	C	P		15	12	766	3
5482	769 HIGH STREET	A2	P		19	15	769	3
5483	773 HIGH STREET	B	P		19	15	773	3
5484	779 HIGH STREET	B	P		19	15	779	3

Options: All

RECORD NO Address..... CATEGORY ZONE. MAP..... PRECINCT.. SORT.. SHEETS/SCAPE.

RECORD NO	Address	CATEGORY	ZONE.	MAP	PRECINCT..	SORT..	SHEETS/SCAPE.
5485	781 HIGH STREET	B	P	19	15	781	3
5486	783 HIGH STREET	B	P	19	15	783	3
5487	785 HIGH STREET	B	P	19	15	785	3
5488	787 HIGH STREET	-	P	19	15	787	3
5489	789 HIGH STREET	B	P	19	15	789	3
5490	791 HIGH STREET	C	P	19	15	791	3
5491	793 HIGH STREET	C	P	19	15	793	3
5492	795 HIGH STREET	C	P	19	15	795	3
5493	797 HIGH STREET	C	P	19	15	797	3
5494	811 HIGH STREET	B	P	19	15	811	3
5717	814 HIGH STREET	C	P	15	12	814	3
5718	816 HIGH STREET	C	P	15	12	816	3
5495	817 HIGH STREET	A2	E	19	15	817	2
5719	818 HIGH STREET	C	P	15	12	818	3
5496	819 HIGH STREET	C	E	19	15	819	2
5720	820 HIGH STREET	C	P	15	12	820	3
5497	821 HIGH STREET	C	E	19	15	821	2
5721	822 HIGH STREET	C	P	15	12	822	3
5498	823 HIGH STREET	C	-	19	15	823	-
5722	824 HIGH STREET	C	P	15	12	824	3
5499	825 HIGH STREET	B	-	19	15	825	-
5723	826 HIGH STREET	C	P	15	12	826	3
5724	830 HIGH STREET	C	P	15	12	830	3
5725	832 HIGH STREET	B	P	15	12	832	3
5726	834 HIGH STREET	B	P	15	12	834	3
5500	835 HIGH STREET	-	-	19	15	835	-
5727	836 HIGH STREET	B	P	15	12	836	3
5501	837-839 HIGH STREET	-	-	19	15	837	-
5728	838 HIGH STREET	B	P	15	12	838	3
5502	849 HIGH STREET	-	-	19	15	849	-
5729	850 HIGH STREET	3	P	15	12	850	-
5503	851 HIGH STREET	-	-	19	15	851	-
5504	853 HIGH STREET	-	-	19	15	853	-
5505	855 HIGH STREET	-	-	19	15	855	-
5506	857 HIGH STREET	-	-	19	15	857	-
5507	859 HIGH STREET	-	-	19	15	859	-
5508	861 HIGH STREET	-	-	19	15	861	-
5509	863-869 HIGH STREET	-	-	19	15	861	-
5730	864 HIGH STREET	-	P	15	12	864	3
5731	866-866A HIGH STREET	-	P	15	12	866	3
5732	868-868A HIGH STREET	-	P	15	12	868	3
5510	871 HIGH STREET	A2	-	19	15	871	-
5733	872 HIGH STREET	C	P	15	12	872	3
5511	873 HIGH STREET	A2	-	19	15	873	-
5734	874 HIGH STREET	C	P	15	12	874	3
5512	875 HIGH STREET	-	-	19	8	875	-
12809	878 HIGH STREET	A2	P	15	12		3
5735	880 HIGH STREET	C	P	15	12	880	3
5513	881 HIGH STREET	-	-	19	15	881	-
5514	883 HIGH STREET	-	-	19	15	883	-
5515	885-889 HIGH STREET	-	-	19	15	885	-
5516	891-895 HIGH STREET	-	-	19	15	891	-
5736	892 HIGH STREET	C	P	15	12	892	3
5517	897 HIGH STREET	C	-	19	15	897	-
5518	899 HIGH STREET	C	-	19	15	899	-
5519	907-911 HIGH STREET	-	E	19	15	907	2
5737	914 HIGH STREET	B	E	15	12	914	2

Options: All

RECORD NO	Address.....	CATEGORY	UC	ZONE.	MAP.....	PRECINCT..	SORT..	STREETSCAPE.
5520	917 HIGH STREET	-	E		19	15	917	2
5521	921-927 HIGH STREET	A2	E		19	15	921	2
5738	926 HIGH STREET	B	E		15	12	926	2
5522	931 HIGH STREET	A2	E		19	15	931	2
5523	933 HIGH STREET	B	E		19	15	933	2
5526	935-939 HIGH STREET	B	E		19	15	935	2
5525	941-951 HIGH STREET	B	E		19	15	941	2
5739	946 HIGH STREET	B	E		15	12	946	2
5524	953-955 HIGH STREET	B	E		19	15	953	2
5740	958 HIGH STREET	-	E		15	12	958	2
5527	963 HIGH STREET	-	E		19	15	963	2
5741	964 HIGH STREET	-	E		15	12	964	2
5528	965 HIGH STREET	-	E		19	15	965	2
5742	966 HIGH STREET	-	E		15	12	966	2
5529	967 HIGH STREET	-	E		19	15	967	2
5743	968 HIGH STREET	-	E		15	12	968	2
5745	972 HIGH STREET	A2	E		15	12	972	2
5746	974 HIGH STREET	A1	E		15	12	974	2
5530	975 HIGH STREET	-	E		19	15	975	2
5744	976 HIGH STREET	A1	E		15	12	976	2
5747	976 HIGH STREET	A1	E		15	12	976	2
5748	978 HIGH STREET	A	E		15	12	978	2
5749	980 HIGH STREET	A2	E		15	12	980	2
5773	1 Highbury Grove	A2	P		15	12	1.0	3
5750	2 Highbury Grove	C	P		15	12	2.0	3
5751	2A Highbury Grove	C	P		15	12	2.0	3
5774	3 Highbury Grove	C	P		15	12	3.0	3
5752	4 Highbury Grove	C	P		15	12	4.0	3
5775	5 Highbury Grove	A2	P		15	12	5.0	3
5753	6 Highbury Grove	C	P		15	12	6.0	3
5776	7 Highbury Grove	A2	P		15	12	7.0	3
5754	8 Highbury Grove	C	P		15	12	8.0	3
5777	9 Highbury Grove	C	P		15	12	9.0	3
5755	10 Highbury Grove	C	P		15	12	10	3
5778	11 Highbury Grove	C	P		15	12	11	3
5779	13 Highbury Grove	C	P		15	12	13	3
5756	14 Highbury Grove	C	P		15	12	14	3
5780	15 Highbury Grove	C	P		15	12	15	3
5757	16 Highbury Grove	C	P		15	12	16	3
5781	17 Highbury Grove	C	P		15	12	17	3
5758	18 Highbury Grove	-	P		15	12	18	3
5782	19 Highbury Grove	C	P		15	12	19	3
5759	20 Highbury Grove	C	P		15	12	20	3
5783	21 Highbury Grove	C	P		15	12	21	3
5760	22 Highbury Grove	C	P		15	12	22	3
5784	23 Highbury Grove	C	P		15	12	23	3
5761	24 Highbury Grove	C	P		15	12	24	3
5785	25 Highbury Grove	C	P		15	12	25	3
5762	26 Highbury Grove	C	P		15	12	26	3
5763	26A Highbury Grove	C	P		15	12	26	3
5786	27 Highbury Grove	C	P		15	12	27	3
5787	29 Highbury Grove	B	P		15	12	29	3
5764	30 Highbury Grove	C	P		15	12	30	3
5788	31 Highbury Grove	B	P		15	12	31	3
5765	32 Highbury Grove	C	P		15	12	32	3
5789	33 Highbury Grove	B	P		15	12	33	3
5766	34 Highbury Grove	C	P		15	12	34	3

Options: All

RECORD NO Address..... CATEGOR C ZONE. MAP..... PRECINCT.. SORT.. WEETSCAPE.

5790	35	HIGHBURY GROVE	B	P	15	12	35	3
5767	36	HIGHBURY GROVE	C	P	15	12	36	3
5791	37	HIGHBURY GROVE	B	P	15	12	37	3
5768	38	HIGHBURY GROVE	C	P	15	12	38	3
5792	39	HIGHBURY GROVE	-	P	15	12	39	3
5769	40	HIGHBURY GROVE	C	P	15	12	40	3
5793	41	HIGHBURY GROVE	C	P	15	12	41	3
5770	42	HIGHBURY GROVE	C	P	15	12	42	3
5794	43	HIGHBURY GROVE	C	P	15	12	43	3
5771	44	HIGHBURY GROVE	C	P	15	12	44	3
5795	45	HIGHBURY GROVE	C	P	15	12	45	3
5772	46	HIGHBURY GROVE	C	P	15	12	46	3
5796	47	HIGHBURY GROVE	C	P	15	12	47	3
5797	49	HIGHBURY GROVE	C	P	15	12	49	3
5798	51	HIGHBURY GROVE	C	P	15	12	51	3
5799	53	HIGHBURY GROVE	C	P	15	12	53	3
5800	55	HIGHBURY GROVE	C	P	15	12	55	3
5801	57	HIGHBURY GROVE	C	P	15	12	57	3
5802	59	HIGHBURY GROVE	C	P	15	12	59	3
5803	61	HIGHBURY GROVE	C	P	15	12	61	3
5804	63	HIGHBURY GROVE	C	P	15	12	63	3
5805	65	HIGHBURY GROVE	C	P	15	12	65	3
5806	67	HIGHBURY GROVE	C	P	15	12	67	3
5807	1	HIGHGATE HILL	-	T	11	9	1.0	3
5808	2	HIGHGATE HILL	-	T	11	9	2.0	3
5809	3	HIGHGATE HILL	-	T	11	9	3.0	3
5810	4	HIGHGATE HILL	-	T	11	9	4.0	3
5811	5	HIGHGATE HILL	-	T	11	9	5.0	3
5812	6	HIGHGATE HILL	-	T	11	9	6.0	3
5813	7	HIGHGATE HILL	-	T	11	9	7.0	3
5814	8	HIGHGATE HILL	-	T	11	9	8.0	3
5815	9	HIGHGATE HILL	-	T	11	9	9.0	3
5816	10	HIGHGATE HILL	-	T	11	9	10	3
5817	11	HIGHGATE HILL	-	T	11	9	11	3
5818	12	HIGHGATE HILL	-	T	11	9	12	3
5819	1	HILL STREET	C	T	11	9	1.0	3
5829	2	HILL STRFET	C	T	11	9	2.0	3
5820	3	HILL STREET	C	T	11	9	3.0	3
5830	4	HILL STREET	C	T	11	9	4.0	3
5821	5	HILL STREET	C	T	11	9	5.0	3
5831	6	HILL STREET	C	T	11	9	6.0	3
5822	7	HILL STREET	C	T	11	9	7.0	3
5832	8	HILL STREET	C	T	11	9	8.0	3
5823	9	HILL STREET	C	T	11	9	9.0	3
5833	10	HILL STREET	C	T	11	9	10	3
5834	12	HILL STREET	B	T	11	9	12	2
5835	14	HILL STREET	B	T	11	9	14	2
5836	16	HILL STREET	C	T	11	9	16	3
5824	21	HILL STREET	C	T	11	9	21	3
5837	22	HILL STREET	C	T	11	9	22	3
5825	23	HILL STREET	C	T	11	9	23	3
5838	24	HILL STREET	A1	T	11	9	24	3
5826	25	HILL STREET	C	T	11	9	25	3
5839	26	HILL STREET	C	T	11	9	26	3
5827	29	HILL STREET	C	T	11	9	29	3
5828	31	HILL STREET	C	T	11	9	31	3
5842	1	HOBSON STREET	C	P	8	6	1.	3

Options: All

RECORD NO	Address	CATEGORY	UC	ZONE	MAP	PRECINCT	SORT	STREETSCAPE
5840	1A HOBSON STREET	-	-		8	6	1.0	-
5841	1B HOBSON STREET	-	-		8	6	1.0	-
5843	3 HOBSON STREET	A2	P		8	6	3.0	3
5854	4-6 HOBSON STREET	-	P		8	6	4.0	3
5844	5 HOBSON STREET	C	P		8	6	5.0	3
5845	7 HOBSON STREET	C	P		8	6	7.0	3
5846	9 HOBSON STREET	C	P		8	6	9.0	3
5847	11 HOBSON STREET	C	P		8	6	11	3
5848	13 HOBSON STREET	C	P		8	6	13	3
5849	15 HOBSON STREET	C	P		8	6	15	3
5850	17 HOBSON STREET	C	P		8	6	17	3
5851	19 HOBSON STREET	C	P		8	6	19	3
5852	21 HOBSON STREET	C	P		8	6	21	3
5853	23 HOBSON STREET	C	P		8	6	23	3
5856	1 HOPETOUN GROVE	C	P		8	6	1.0	3
5855	1A HOPETOUN GROVE	C	P		8	6	1.0	3
5857	2 HOPETOUN GROVE	C	P		8	6	2.0	3
5858	3 HOPETOUN GROVE	C	P		8	6	3.0	3
5859	4 HOPETOUN GROVE	C	P		8	6	4.0	3
5860	5 HOPETOUN GROVE	C	P		8	6	5.0	3
5861	2 HORNBY STREET	C	E		10	8	2.0	2
5862	4 HORNBY STREET	C	E		10	8	4.0	2
5863	6-8 HORNBY STREET	C	E		10	8	6.0	2
5889	9 HORNBY STREET	C	P		10	8	9.0	3
5864	10 HORNBY STREET	B	E		10	8	10	2
5890	11 HORNBY STREET	C	P		10	8	11	3
12756	12-16 HORNBY STREET	A1	E		10	8		2
5891	13 HORNBY STREET	B	P		10	8	13	3
5892	15 HORNBY STREET	B	P		10	8	15	3
5893	17 HORNBY STREET	B	E		10	8	17	2
5894	19 HORNBY STREET	A2	E		10	8	19	2
5895	21 HORNBY STREET	C	P		10	8	21	3
5896	23 HORNBY STREET	C	P		10	8	23	3
5897	25 HORNBY STREET	C	P		10	8	25	3
5865	26 HORNBY STREET	-	P		10	8	26	3
5898	29 HORNBY STREET	C	P		10	8	29	3
5866	30 HORNBY STREET	B	P		10	8	30	3
5899	31 HORNBY STREET	C	P		10	8	31	3
5867	32 HORNBY STREET	-	P		10	8	32	3
5900	33 HORNBY STREET	C	P		10	8	33	3
5901	35 HORNBY STREET	C	P		10	8	35	3
5902	37 HORNBY STREET	C	P		10	8	37	3
5903	39 HORNBY STREET	C	P		10	8	39	3
5904	41 HORNBY STREET	C	P		10	8	41	3
5868	42 HORNBY STREET	C	P		10	8	42	3
5905	43 HORNBY STREET	C	P		10	8	43	3
5869	44 HORNBY STREET	C	P		10	8	44	3
5906	45 HORNBY STREET	C	P		10	8	45	3
5870	46-48 HORNBY STREET	C	P		10	8	46	3
5907	47 HORNBY STREET	C	P		10	8	47	3
5871	50 HORNBY STREET	C	P		10	8	50	3
5908	51 HORNBY STREET	C	E		10	8	51	2
5872	52 HORNBY STREET	C	P		10	8	52	3
5909	53 HORNBY STREET	C	E		10	8	53	2
5873	54 HORNBY STREET	C	P		10	8	54	3
5874	56 HORNBY STREET	C	P		10	8	56	3
5875	58 HORNBY STREET	C	P		10	8	58	3

Options: All

RECORD NO Address..... CATEGORY ZONE MAP..... PRECINCT.. SORT.. S UZETSCAPE.

RECORD NO	Address	CATEGORY	ZONE	MAP	PRECINCT	SORT	SUZETSCAPE
5876	60 HORNBY STREET	C	E	10	8	60	2
5877	62 HORNBY STREET	C	E	10	8	62	2
5878	64 HORNBY STREET	C	E	10	8	64	2
5910	67 HORNBY STREET	B	E	10	8	67	2
5879	68 HORNBY STREET	B	E	10	8	68	2
5911	69 HORNBY STREET	B	E	10	8	69	2
5880	70 HORNBY STREET	B	E	10	8	70	2
5912	71 HORNBY STREET	B	E	10	8	71	2
5881	72 HORNBY STREET	A2	E	10	8	72	2
5913	73 HORNBY STREET	B	E	10	8	73	2
5882	74 HORNBY STREET	A2	E	10	8	74	2
5914	75 HORNBY STREET	B	E	10	8	75	2
5915	77 HORNBY STREET	B	E	10	8	77	2
5916	79 HORNBY STREET	B	E	10	8	79	2
5883	80 HORNBY STREET	C	E	10	8	80	2
5917	81 HORNBY STREET	B	E	10	8	81	2
5884	82 HORNBY STREET	C	P	10	8	82	3
5885	84 HORNBY STREET	C	P	10	8	84	3
5886	86 HORNBY STREET	C	P	10	8	86	3
5887	88 HORNBY STREET	C	P	10	8	88	3
5918	89 HORNBY STREET	C	P	10	8	89	3
5888	90 HORNBY STREET	C	P	10	8	90	3
5919	91 HORNBY STREET	C	P	10	8	91	3
5920	95 HORNBY STREET	-	P	10	8	95	3
5921	97 HORNBY STREET	-	P	10	8	97	3
5922	1 HOWARD STREET	-	P	3	2	1.0	3
5923	2 HOWARD STREET	-	P	3	2	2.0	3
5924	3 HOWARD STREET	-	P	3	2	3.0	3
5925	4 HOWARD STREET	-	P	3	2	4.0	3
5926	5 HOWARD STREET	-	P	3	2	5.0	3
5927	6 HOWARD STREET	-	P	3	2	6.0	3
5928	7 HOWARD STREET	-	P	3	2	7.0	3
5929	7 HOWARD STREET	-	P	3	2	8.0	3
5930	1 HOWITT STREET	C	P	8	6	1.0	3
5949	2 HOWITT STREET	C	P	8	6	2.0	3
5931	3 HOWITT STREET	A2	P	8	6	3.0	3
5932	5 HOWITT STREET	B	P	8	6	5.0	3
5950	6 HOWITT STREET	C	P	8	6	6.0	3
5933	7 HOWITT STREET	A2	P	8	6	7.0	3
5951	8 HOWITT STREET	C	P	8	6	8.0	3
5934	9 HOWITT STREET	A2	P	8	6	9.0	3
5952	10 HOWITT STREET	C	P	8	6	10	3
5935	11 HOWITT STREET	C	P	8	6	11	3
5953	12 HOWITT STREET	C	P	8	6	12	3
5936	13 HOWITT STREET	C	P	8	6	13	3
5954	14 HOWITT STREET	C	P	8	6	14	3
5937	15 HOWITT STREET	C	P	8	6	15	3
5955	16 HOWITT STREET	C	P	8	6	16	3
5938	17 HOWITT STREET	C	P	8	6	17	3
5956	18 HOWITT STREET	C	P	8	6	18	3
5939	19 HOWITT STREET	C	P	8	6	19	3
5957	20-20A HOWITT STREET	C	P	8	6	20	3
5940	21 HOWITT STREET	C	P	8	6	21	3
5958	22-24A HOWITT STREET	C	P	8	6	22	3
5941	23 HOWITT STREET	C	P	8	6	23	3
5942	25 HOWITT STREET	C	P	8	6	25	3
5959	26-28A HOWITT STREET	C	P	8	6	26	3

Options: All

ECORD NO	Address	CATEGORY	UC	ZONE	MAP	PRECINCT	SORT	STREETScape
5943	27 HOWITT STREET	C	P		8	6	27	3
5944	29 HOWITT STREET	C	P		8	6	29	3
5960	30-32 HOWITT STREET	C	P		8	6	30	3
5945	31 HOWITT STREET	C	P		8	6	31	3
5946	33 HOWITT STREET	C	P		8	6	33	3
5961	34 HOWITT STREET	C	P		8	6	34	3
5947	35 HOWITT STREET	C	P		8	6	35	3
5962	36 HOWITT STREET	C	P		8	6	36	3
5948	37 HOWITT STREET	C	P		8	6	37	3
5963	38 HOWITT STREET	C	P		8	6	38	3
5964	40 HOWITT STREET	C	P		8	6	40	3
5965	42 HOWITT STREET	C	P		8	6	42	3
5966	44 HOWITT STREET	C	P		8	6	44	3
5967	46 HOWITT STREET	C	P		8	6	46	3
5968	48 HOWITT STREET	C	P		8	6	48	3
5969	50 HOWITT STREET	C	P		8	6	50	3
5970	52 HOWITT STREET	C	P		8	6	52	3
5978	2 HUNTINGFIELD ROAD	C	T		18	14	2.0	3
5971	3 HUNTINGFIELD ROAD	A2	T/E		18	14	3.0	2
5979	4 HUNTINGFIELD ROAD	C	T		18	14	4.0	3
5980	6 HUNTINGFIELD ROAD	C	T		18	14	6.0	3
5972	7 HUNTINGFIELD ROAD	B	T/E		18	14	7.0	2
5981	8 HUNTINGFIELD ROAD	C	T		18	14	8.0	3
5973	9 HUNTINGFIELD ROAD	A2	T/E		18	14	9.0	2
5982	10 HUNTINGFIELD ROAD	C	T		18	14	10	3
5974	11 HUNTINGFIELD ROAD	C	T/E		18	14	11	3
5983	12 HUNTINGFIELD ROAD	B	T		18	14	12	2
5984	14 HUNTINGFIELD ROAD	C	T		18	14	14	3
5975	15 HUNTINGFIELD ROAD	C	T/E		18	14	15	3
5985	16 HUNTINGFIELD ROAD	-	T		18	14	16	2
5976	17 HUNTINGFIELD ROAD	C	T/E		18	14	17	3
5977	19 HUNTINGFIELD ROAD	C	T/E		18	14	19	3
5986	1 HYLAND STREET	-	P		3	2	1.0	3
5987	3 HYLAND STREET	-	P		3	2	3.0	3
5988	5 HYLAND STREET	-	P		3	2	5.0	3
5989	6 HYLAND STREET	-	P		3	2	6.0	3
5990	7 HYLAND STREET	-	P		3	2	7.0	3
5991	8 HYLAND STREET	-	P		3	2	8.0	3
5992	9 HYLAND STREET	-	P		3	2	9.0	3
5993	10 HYLAND STREET	-	P		3	2	10	3
5994	11 HYLAND STREET	-	P		3	2	11	3
5995	12 HYLAND STREET	-	P		3	2	12	3
5996	14 HYLAND STREET	-	P		3	2	14	3
5997	15 HYLAND STREET	-	P		3	2	15	3
5998	16 HYLAND STREET	-	P		3	2	16	3
5999	17 HYLAND STREET	-	P		3	2	17	3
6000	19 HYLAND STREET	-	P		3	2	19	3
6001	20 HYLAND STREET	-	P		3	2	20	3
6002	21 HYLAND STREET	-	P		3	2	21	3
6003	22 HYLAND STREET	-	P		3	2	22	3
6004	23 HYLAND STREET	-	P		3	2	23	3
6005	24 HYLAND STREET	-	P		3	2	24	3
6006	1 ILLAWARRA CRESCENT	A1	T		17	13	1.0	3
6007	3 ILLAWARRA CRESCENT	A1	T		17	13	3.0	3
6008	4 ILLAWARRA CRESCENT	-	T		17	13	4.0	3
6009	5 ILLAWARRA CRESCENT	-	T		17	13	5.0	3
6010	7 ILLAWARRA CRESCENT	B	T		17	13	7.0	3


Options: All

RECORD NO Address..... CATEGOR C ZONE. MAP..... PRECINCT.. SORT.. EETSCAPE.

RECORD NO	Address	CATEGOR	C ZONE	MAP	PRECINCT	SORT	EETSCAPE
6011	1 IONA AVENUE	C	T	18	14	1.0	3
6023	2 IONA AVENUE	C	T	18	14	2.0	3
6022	2A IONA AVENUE	C	T	18	14	2.0	3
6012	3 IONA AVENUE	C	T	18	14	3.0	3
6013	5 IONA AVENUE	C	T	18	14	5.0	3
6014	7 IONA AVENUE	C	T	18	14	7.0	3
6015	9 IONA AVENUE	B	T	18	14	9.0	3
6024	10 IONA AVENUE	B	T	18	14	10	3
6016	11 IONA AVENUE	C	T	18	14	11	3
6025	12-18 IONA AVENUE	B	T	18	14	12	3
6017	13 IONA AVENUE	C	T	18	14	13	3
6018	15 IONA AVENUE	C	T	18	14	15	3
6019	17-17A IONA AVENUE	A2	T	18	14	17	3
6020	19 IONA AVENUE	C	T	18	14	19	3
6021	21 IONA AVENUE	A2	T	18	14	21	3
6026	1 IRENE PLACE	C	P	14	11	1.0	3
6031	2 IRENE PLACE	C	P	14	11	2.0	3
6032	2A IRENE PLACE	C	P	14	11	2.0	3
6027	3 IRENE PLACE	C	P	14	11	3.0	3
6033	4 IRENE PLACE	C	P	14	11	4.0	3
6028	5 IRENE PLACE	C	P	14	11	5.0	3
6034	6 IRENE PLACE	C	P	14	11	6.0	3
6029	7 IRENE PLACE	C	P	14	11	7.0	3
6035	8 IRENE PLACE	C	P	14	11	8.0	3
6030	9 IRENE PLACE	C	P	14	11	9.0	3
6036	10 IRENE PLACE	C	P	14	11	10	3
6037	12 IRENE PLACE	C	P	14	11	12	3
6038	1 IRVING AVE	B	-	15	12	1.0	-
6080	1 IRVING ROAD	C	T	18	12	1.0	-
6081	1A IRVING ROAD	C	T	18	12	1.0	-
6055	2 IRVING AVE	C	-	15	12	2.0	-
6115	2 IRVING ROAD	A2	T	18	12	2.0	3
6039	3 IRVING AVE	B	-	15	12	3.0	-
6082	3 IRVING ROAD	C	T	18	12	3.0	-
6083	3A IRVING ROAD	C	T	18	12	3.0	-
6056	4 IRVING AVE	C	-	15	12	4.0	-
6116	4 IRVING ROAD	B	T	18	12	4.0	3
6040	5 IRVING AVE	B	P	15	12	5.0	3
6084	5 IRVING ROAD	C	T	18	12	5.0	3
6085	5A IRVING ROAD	C	T	18	12	5.0	3
6057	6 IRVING AVE	C	-	15	12	6.0	-
6117	6 IRVING ROAD	C	T	18	12	6.0	3
6058	6A IRVING AVE	C	-	15	12	6.0	-
6086	7 IRVING ROAD	B	T	18	12	7.0	3
6041	7-9 IRVING AVE	B	P	15	12	7.0	3
6059	8 IRVING AVE	C	-	15	12	8.0	-
6118	8 IRVING ROAD	C	T	18	12	8.0	3
6087	9 IRVING ROAD	C	T	18	12	9.0	3
6060	10 IRVING AVE	B	P	15	12	10	3
6119	10 IRVING ROAD	C	T	18	12	10	3
6042	11 IRVING AVE	C	P	15	12	11	-
6061	12 IRVING AVE	C	P	15	12	12	3
6120	12 IRVING ROAD	C	T	18	12	12	3
6043	13 IRVING AVE	B	P	15	12	13	-
6062	14 IRVING AVE	C	P	15	12	14	3
6121	14 IRVING ROAD	C	T	18	12	14	3
6044	15 IRVING AVE	B	P	15	12	15	3

Options: ALL

RECORD NO	Address	CATEGORY	UC	ZONE	MAP	PRECINCT	SORT	STREETSCAPE
6088	15-17 IRVING ROAD	C	T		18	12	15	3
6063	16 IRVING AVE	A2	P		15	12	16	2
6045	17 IRVING AVE	-	P		15	12	17	3
6046	19 IRVING AVE	-	P		15	12	19	3
6064	20 IRVING AVE	B	P		15	12	20	2
6122	20 IRVING ROAD	C	T		18	12	20	3
6047	21 IRVING AVE	-	P		15	12	21	3
6089	21 IRVING ROAD	C	T		18	12	21	3
6065	22 IRVING AVE	B	P		15	12	22	3
6048	23 IRVING AVE	-	P		15	12	23	3
6090	23 IRVING ROAD	C	T		18	12	23	3
6066	24 IRVING AVE	B	P		15	12	24	33
6049	25 IRVING AVE	C	P		15	12	25	3
6091	25 IRVING ROAD	C	T		18	12	25	3
6067	26 IRVING AVE	B	P		15	12	26	3
6050	27 IRVING AVE	B	P		15	12	27	3
6092	27 IRVING ROAD	C	T		18	12	27	3
6068	28 IRVING AVE	B	P		15	12	28	3
6123	28 IRVING ROAD	C	T		18	12	28	3
6051	29 IRVING AVE	B	P		15	12	29	3
6093	29 IRVING ROAD	C	T		18	12	29	3
6069	30 IRVING AVE	B	P		15	12	30	3
6124	30 IRVING ROAD	C	T		18	12	30	3
6052	31 IRVING AVE	B	P		15	12	31	3
6094	31 IRVING ROAD	-	T		18	12	31	3
6096	31 IRVING ROAD	C	T		18	12	31	3
6070	32 IRVING AVE	B	P		15	12	32	3
6053	33 IRVING AVE	B	P		15	12	33	3
6095	33 IRVING ROAD	-	T		18	12	33	3
6097	33 IRVING ROAD	C	T		18	12	33	3
6071	34 IRVING AVE	B	P		15	12	34	3
6125	34 IRVING ROAD	C	T		18	12	34	3
6054	35 IRVING AVE	B	P		15	12	35	3
6098	35 IRVING ROAD	A2	T		18	12	35	3
6072	36 IRVING AVE	B	P		15	12	36	3
6126	36 IRVING ROAD	C	T		18	12	36	3
6099	37 IRVING ROAD	-	T		18	12	37	3
6073	38 IRVING AVE	B	P		15	12	38	3
6127	38 IRVING ROAD	C	T		18	12	38	3
6100	39 IRVING ROAD	A2	T/E		18	12	39	2
6074	40 IRVING AVE	B	P		15	12	40	3
6128	40 IRVING ROAD	C	T		18	12	40	3
6101	41 IRVING ROAD	C	T		18	12	41	3
6075	42 IRVING AVE	B	P		15	12	42	3
6102	43 IRVING ROAD	C	T		18	12	43	3
6076	44 IRVING AVE	B	P		15	12	44	3
6103	45 IRVING ROAD	C	T		18	12	45	3
6077	46 IRVING AVE	B	P		15	12	46	3
6078	48 IRVING AVE	B	P		15	12	48	3
6129	48-50 IRVING ROAD	A1	T/E		18	12	48	2
6104	49 IRVING ROAD	C	T		18	12	49	3
6105	51 IRVING ROAD	C	T		18	12	51	3
6130	52 IRVING ROAD	C	T		18	12	52	3
6106	53 IRVING ROAD	C	T		18	12	53	3
6107	55 IRVING ROAD	C	T/E		18	12	55	3
6108	59 IRVING ROAD	A2	T/E		18	12	59	2
6109	61 IRVING ROAD	C	T		18	12	61	3



Options: All

RECORD NO Address..... CATEGORY C ZONE. MAP..... PRECINCT.. SORT.. SHEETScape.

RECORD NO	Address	CATEGORY	C ZONE	MAP	PRECINCT	SORT	SHEETScape
6110	63 IRVING ROAD	C	T	18	12	63	3
6111	65 IRVING ROAD	C	T	18	12	65	3
6112	69 IRVING ROAD	C	T	18	12	69	3
6113	71 IRVING ROAD	C	T	18	12	71	3
6114	73 IRVING ROAD	C	T	18	12	73	3
12757	75 IRVING ROAD	A1	T/E	17	12		2
6079	77 IRVING ROAD	A1	T/E	17	12	77	2
6131	3 IVY STREET	C	P	9	7	3.0	3
6148	4 IVY STREET	C	P	9	7	4.0	3
6132	5 IVY STREET	C	P	9	7	5.0	3
6149	6 IVY STREET	C	P	9	7	6.0	3
6150	6A IVY STREET	C	P	9	7	6.0	3
6133	7 IVY STREET	C	P	9	7	7.0	3
6151	8 IVY STREET	C	P	9	7	8.0	3
6134	9 IVY STREET	A2	P	9	7	9.0	3
6135	11 IVY STREET	C	P	9	7	11	3
6152	12 IVY STREET	C	P	9	7	12	3
6136	13 IVY STREET	C	P	9	7	13	3
6153	14 IVY STREET	C	P	9	7	14	3
6137	15 IVY STREET	C	P	9	7	15	3
6154	16 IVY STREET	C	P	9	7	16	3
6138	17 IVY STREET	C	P	9	7	17	3
6155	18 IVY STREET	C	P	9	7	18	3
6139	19 IVY STREET	C	P	9	7	19	3
6156	20 IVY STREET	C	P	9	7	20	3
6140	21 IVY STREET	C	P	9	7	21	3
6157	22 IVY STREET	C	P	9	7	22	3
6141	23 IVY STREET	C	P	9	7	23	3
6158	24 IVY STREET	C	P	9	7	24	3
6142	25 IVY STREET	C	P	9	7	25	3
6143	25A IVY STREET	C	P	9	7	25	3
6159	26 IVY STREET	C	P	9	7	26	3
6144	27 IVY STREET	C	P	9	7	27	3
6145	29 IVY STREET	C	P	9	7	29	3
6146	31 IVY STREET	C	P	9	7	31	3
6160	34 IVY STREET	C	P	9	7	34	3
6147	35 IVY STREET	C	P	9	7	35	3
6162	1 IZETT STREET	B	E	4	3	1.0	2
6163	3 IZETT STREET	B	E	4	3	3.0	2
12758	4 IZETT STREET	C	E	4	3		2
6164	5 IZETT STREET	B	-	4	3	5.0	2
6165	7 IZETT STREET	B	E	4	3	7.0	2
6166	9 IZETT STREET	B	E	4	3	9.0	2
6167	11 IZETT STREET	B	E	4	3	11	2
6168	13 IZETT STREET	B	E	4	3	13	2
6169	15 IZETT STREET	-	-	4	3	15	-
6170	17 IZETT STREET	-	-	4	3	17	-
6171	19 IZETT STREET	C	-	4	3	19	-
6172	21 IZETT STREET	C	-	4	3	21	-
6173	23 IZETT STREET	C	-	4	3	23	-
6174	25 IZETT STREET	-	-	4	3	25	-
6175	27 IZETT STREET	-	-	4	3	27	-
6176	29 IZETT STREET	-	-	4	3	29	-
6177	31 IZETT STREET	-	-	4	3	31	-
6161	45 IZETT STREET	A2	-	4	3	45	-
6178	49-51 IZETT STREET	-	-	4	3	49	-
6187	2 JACKSON STREET	-	T	12	9	2	3

Options: All

RECORD NO	Address	CATEGORY	UC	ZONE	MAP	PRECINCT	SORT	STREETSCAPE
6188	8-14 JACKSON STREET	-	T		12	9	8.0	3
6179	15 JACKSON STREET	B	T		12	9	15	3
6180	17 JACKSON STREET	C	T		12	9	17	3
6181	21 JACKSON STREET	C	T		12	9	21	3
6182	25 JACKSON STREET	C	T		12	9	25	3
6183	27 JACKSON STREET	C	T		12	9	27	3
6184	29 JACKSON STREET	C	T		12	9	29	3
6189	30 JACKSON STREET	-	T		12	9	30	3
6185	31 JACKSON STREET	C	T		12	9	31	3
6186	33-35 JACKSON STREET	A2	T/E		12	9	35	2
6190	34 JACKSON STREET	-	T		12	9	34	3
6191	38 JACKSON STREET	-	T/E		12	9	38	2
6192	38A JACKSON STREET	-	T/E		12	9	38A	2
6204	2 JAMES STREET	-	P		10	8	2.0	3
6205	4 JAMES STREET	B	P		10	8	4.0	3
6206	6 JAMES STREET	-	P		10	8	6.0	3
6207	8 JAMES STREET	C	P		10	8	8.0	3
6193	9 JAMES STREET	C	E		10	8	9.0	3
6208	10 JAMES STREET	-	P		10	8	10	3
6209	12 JAMES STREET	-	P		10	8	12	3
6210	14 JAMES STREET	-	P		10	8	14	3
6211	16 JAMES STREET	C	P		10	8	16	3
6212	18 JAMES STREET	C	P		10	8	18	3
6213	20 JAMES STREET	C	P		10	8	20	3
6214	22 JAMES STREET	C	P		10	8	22	3
6194	27-33 JAMES STREET	-	P		10	8	27	3
6215	28 JAMES STREET	C	P		10	8	28	3
6216	30 JAMES STREET	-	P		10	8	30	3
6217	34 JAMES STREET	-	P		10	8	34	3
6195	35 JAMES STREET	-	P		10	8	35	3
6218	36 JAMES STREET	-	P		10	8	36	3
6196	39 JAMES STREET	-	P		10	8	39	3
6197	41 JAMES STREET	-	P		10	8	41	3
6219	42 JAMES STREET	C	P		10	8	42	3
6198	43 JAMES STREET	-	P		10	8	43	3
6220	44 JAMES STREET	-	P		10	8	44	3
6199	45 JAMES STREET	-	P		10	8	45	3
6221	46 JAMES STREET	-	P		10	8	46	3
6222	46 JAMES STREET	-	P		10	8	46	3
6200	47 JAMES STREET	-	P		10	8	47	3
6201	49 JAMES STREET	-	P		10	8	49	3
6202	51-53 JAMES STREET	-	P		10	8	51	3
6203	55 JAMES STREET	-	P		10	8	55	3
6224	1 JESSAMINE AVENUE	C	E		15	12	1.0	2
6223	1A JESSAMINE AVENUE	C	E		15	12	1.0	2
6233	2-4 JESSAMINE AVENUE	C	E		15	12	2.0	2
6225	3 JESSAMINE AVENUE	C	E		15	12	3.0	2
6234	6 JESSAMINE AVENUE	C	E		15	12	6.0	2
6226	7 JESSAMINE AVENUE	C	E		15	12	7.0	2
6235	8 JESSAMINE AVENUE	C	E		15	12	8.0	2
6227	9 JESSAMINE AVENUE	C	E		15	12	9.0	2
6236	10 JESSAMINE AVENUE	C	E		15	12	10	2
6228	11 JESSAMINE AVENUE	C	E		15	12	11	2
6229	11A JESSAMINE AVENUE	C	E		15	12	11	2
6237	12 JESSAMINE AVENUE	C	E		15	12	12	2
6238	14 JESSAMINE AVENUE	C	E		15	12	14	2
6230	15 JESSAMINE AVENUE	C	E		15	12	15	2

Options: All

RECORD NO	Address	CATEGORY	ZONE	MAP	PRECINCT	SORT	STREETSCAPE
6239	16 JESSAMINE AVENUE	C	E	15	12	16	2
6231	17 JESSAMINE AVENUE	C	E	15	12	17	2
6240	18 JESSAMINE AVENUE	C	E	15	12	18	2
6232	19 JESSAMINE AVENUE	C	E	15	12	19	2
6241	20 JESSAMINE AVENUE	C	E	15	12	20	2
6242	22 JESSAMINE AVENUE	C	E	15	12	22	2
6243	24 JESSAMINE AVENUE	C	E	15	12	24	2
6244	26 JESSAMINE AVENUE	C	E	15	12	26	2
6245	1 KARBAROOK AVENUE	C	P	15	12	1.0	3
6249	2 KARBAROOK AVENUE	C	P	15	12	2.0	3
6246	3 KARBAROOK AVENUE	C	P	15	12	3.0	3
6250	4 KARBAROOK AVENUE	C	P	15	12	4.0	3
6247	5 KARBAROOK AVENUE	C	P	15	12	5.0	3
6251	6 KARBAROOK AVENUE	C	P	15	12	6.0	3
6248	7 KARBAROOK AVENUE	C	P	15	12	7.0	3
6252	1 KELVIN CRT	-	P	15	12	1.0	3
6277	1 KELVIN GROVE	A2	P	15	12	1.0	3
6276	1A KELVIN GROVE	-	P	15	12	1.0	3
6253	2 KELVIN CRT	-	P	15	12	2.0	3
6258	2 KELVIN GROVE	B	P	15	12	2.0	3
6254	3 KELVIN CRT	-	P	15	12	3.0	3
6278	3 KELVIN GROVE	C	P	15	12	3.0	3
6255	4 KELVIN CRT	-	P	15	12	4.0	3
6259	4 KELVIN GROVE	B	P	15	12	4.0	3
6256	5 KELVIN CRT	-	P	15	12	5.0	3
6279	5 KELVIN GROVE	C	P	15	12	5.0	3
6257	6 KELVIN CRT	-	P	15	12	6.0	3
6260	6 KELVIN GROVE	B	P	15	12	6.0	3
6280	7 KELVIN GROVE	C	P	15	12	7.0	3
6261	8-10 KELVIN GROVE	C	P	15	12	8.0	3
6281	9 KELVIN GROVE	C	P	15	12	9.0	3
6282	11 KELVIN GROVE	C	-	15	12	11	3
6262	12 KELVIN GROVE	B	P	15	12	12	3
6283	15 KELVIN GROVE	C	P	15	12	15	3
6263	16 KELVIN GROVE	B	P	15	12	16	3
6284	17 KELVIN GROVE	C	P	15	12	17	3
6264	18 KELVIN GROVE	C	P	15	12	18	3
6285	19 KELVIN GROVE	C	P	15	12	19	3
6265	20 KELVIN GROVE	C	E	15	12	20	2
6286	21 KELVIN GROVE	C	P	15	12	21	3
6266	22 KELVIN GROVE	C	E	15	12	22	2
6287	23 KELVIN GROVE	C	P	15	12	23	3
6267	24 KELVIN GROVE	C	E	15	12	24	2
6288	25 KELVIN GROVE	C	P	15	12	25	3
6268	26 KELVIN GROVE	C	E	15	12	26	2
6289	27 KELVIN GROVE	C	P	15	12	27	3
6269	28 KELVIN GROVE	C	E	15	12	28	2
6270	30 KELVIN GROVE	C	E	15	12	30	2
6271	32 KELVIN GROVE	C	E	15	12	32	2
6272	34 KELVIN GROVE	C	E	15	12	34	2
6273	36 KELVIN GROVE	C	E	15	12	36	2
6274	38 KELVIN GROVE	C	E	15	12	38	2
6275	40 KELVIN GROVE	B	E	15	12	40	2
6290	1 KENLEIGH GVE	C	E	15	12	1.0	2
6291	2 KENLEIGH GVE	C	E	15	12	2.0	2
6292	3 KENLEIGH GVE	C	E	15	12	3.0	2
6293	4 KENLEIGH GVE	C	E	15	12	4.0	2

Options: All

RECORD NO	Address	CATEGORY	UC	ZONE	MAP	PRECINCT	SORT	STREETSCAPE
6294	5 KENLEIGH GVE	C	E		15	12	5.0	2
6295	6-7 KENLEIGH GVE	C	E		15	12	6.0	2
6296	8-9 KENLEIGH GVE	C	E		15	12	8.0	2
6297	10-11 KENLEIGH GVE	C	E		15	12	10	2
6341	2 KENSINGTON ROAD	-	P		7	5	2.0	3
6322	3 KENSINGTON ROAD	A2	P		7	5	3.0	3
6342	4 KENSINGTON ROAD	-	P		7	5	4.0	3
6323	5 KENSINGTON ROAD	A2	P		7	5	5.0	3
6343	6 KENSINGTON ROAD	B	P		7	5	6.0	3
6324	7 KENSINGTON ROAD	B	P		7	5	7.0	3
6344	8 KENSINGTON ROAD	A2	P		7	5	8.0	3
6325	9 KENSINGTON ROAD	B	P		7	5	9.0	3
6345	10 KENSINGTON ROAD	-	-		7	5	10	3
6326	11 KENSINGTON ROAD	A2	P		7	5	11	3
6346	12 KENSINGTON ROAD	-	P		7	5	12	3
6327	15 KENSINGTON ROAD	-	-		7	5	15	-
6347	16 KENSINGTON ROAD	-	P		7	5	16	3
6328	17 KENSINGTON ROAD	-	-		7	5	17	-
6348	18 KENSINGTON ROAD	-	-		7	5	18	-
6329	19 KENSINGTON ROAD	-	-		7	5	19	-
6349	20 KENSINGTON ROAD	-	-		7	5	20	-
6330	21 KENSINGTON ROAD	-	-		7	5	21	-
6350	22 KENSINGTON ROAD	-	P		7	5	22	3
6331	23 KENSINGTON ROAD	-	-		7	5	23	-
6351	24 KENSINGTON ROAD	-	P		7	5	24	3
6332	25 KENSINGTON ROAD	-	-		7	5	25	-
6352	26 KENSINGTON ROAD	-	P		7	5	26	3
6333	27 KENSINGTON ROAD	-	P		7	5	27	3
6353	28 KENSINGTON ROAD	-	P		7	5	28	3
6334	29 KENSINGTON ROAD	A2	-		7	5	29	-
6354	30 KENSINGTON ROAD	-	P		7	5	30	-
6355	30A KENSINGTON ROAD	-	P		7	5	30A	3
6335	31 KENSINGTON	-	-		7	5	31	-
6356	32 KENSINGTON ROAD	-	P		7	5	32	3
6336	33 KENSINGTON ROAD	-	-		7	5	33	-
6308	34 KENSINGTON ROAD	-	P		6	5	34	3
6337	35 KENSINGTON ROAD	-	-		7	5	35	-
6309	36 KENSINGTON ROAD	-	P		6	5	36	3
6338	37 KENSINGTON ROAD	-	-		7	5	37	-
6312	38 KENSINGTON ROAD	-	P		6	5	38	-
6311	38A KENSINGTON ROAD	-	P		6	5	38A	3
6339	39 KENSINGTON ROAD	-	P		7	5	39	3
6313	40 KENSINGTON ROAD	-	P		6	5	40	3
6340	41 KENSINGTON ROAD	-	P		7	5	41	3
6314	42 KENSINGTON ROAD	-	P		6	5	42	3
6298	43 KENSINGTON ROAD	-	-		6	5	43	-
6315	44 KENSINGTON ROAD	-	-		6	5	44	-
6299	45 KENSINGTON ROAD	-	-		6	5	45	-
6316	46 KENSINGTON ROAD	-	-		6	5	46	-
6300	47 KENSINGTON ROAD	-	-		6	5	47	-
6301	47A KENSINGTON ROAD	-	-		6	5	47A	-
6317	48 KENSINGTON ROAD	-	-		6	5	48	-
6303	49 KENSINGTON ROAD	-	-		6	5	49	-
6302	49A KENSINGTON ROAD	-	-		6	5	49A	-
6318	50 KENSINGTON ROAD	-	-		6	5	50	-
6319	52 KENSINGTON ROAD	-	-		6	5	52	-
6320	54 KENSINGTON ROAD	-	-		6	5	54	-

Options: All

RECORD NO Address..... CATEGOR C ZONE. MAP..... PRECINCT.. SORT.. SHEETSCAPE.

6321	56 KENSINGTON ROAD	-	-	6	5	56	-
6304	59 KENSINGTON ROAD	A1	P	6	5	59	3
12759	61 KENSINGTON	-	P	6	5		3
12760	63 KENSINGTON ROAD	A1	-	6	5		-
12761	67 KENSINGTON ROAD	A1	-	6	5		-
6306	71 KENSINGTON ROAD	-	-	6	5	71	-
6307	73 KENSINGTON ROAD	-	-	6	5	73	-
6377	1 KENT STREET	C	P	5	14	1.0	3
6365	2 KENT COURT	-	T	18	14	2.0	3
6385	2 KENT STREET	-	P	5	14	2.0	3
6357	3 KENT COURT	-	T	18	14	3.0	3
6378	3 KENT STREET	C	P	5	14	3.0	3
6366	4 KENT COURT	-	T	18	14	4.0	3
6386	4 KENT STREET	-	P	5	14	4.0	3
6358	5 KENT COURT	-	T	18	14	5.0	3
6379	5A KENT STREET	C	P	5	14	5.0	3
6367	6 KENT COURT	-	T	18	14	6.0	3
6359	7 KENT COURT	-	T	18	14	7.0	3
6380	7 KENT STREET	B	P	5	14	7.0	3
6368	8 KENT COURT	-	T	18	14	8.0	3
6360	9 KENT COURT	-	T	18	14	9.0	3
6381	9 KENT STREET	B	P	5	14	9.0	3
6369	10 KENT COURT	-	T	18	14	10	3
6361	11 KENT COURT	-	T	18	14	11	3
6382	11 KENT STREET	B	P	5	14	11	3
6370	12 KENT COURT	-	T	18	14	12	3
6362	13 KENT COURT	-	T	18	14	13	3
6383	13 KENT STREET	B	P	5	14	13	3
6371	14 KENT COURT	-	T	18	14	14	3
6363	15 KENT COURT	-	T	18	14	15	3
6384	15 KENT STREET	-	P	5	14	15	3
6372	16 KENT COURT	-	T	18	14	16	3
6387	16 KENT STREET	B	P	5	14	16	3
6364	17 KENT COURT	-	T	18	14	17	3
6374	20 KENT COURT	-	T	18	14	20	3
6375	22 KENT COURT	-	T	18	14	22	3
6376	24 KENT COURT	-	T	18	14	24	3
6389	2 KILSYTH AVENUE	C	T	12	10	2.0	3
6390	2A KILSYTH AVENUE	C	T	12	10	2.0	3
6391	3 KILSYTH AVENUE	C	T	12	10	3.0	3
6392	5 KILSYTH AVENUE	C	T	12	10	5.0	3
6393	6-7 KILSYTH AVENUE	A2	T	12	10	6.0	3
6394	8 KILSYTH AVENUE	C	T	12	10	8.0	3
6395	9 KILSYTH AVENUE	C	T	12	10	9.0	3
6396	10 KILSYTH AVENUE	C	T	12	10	10	3
6397	11 KILSYTH AVENUE	C	T	12	10	11	3
6398	12 KILSYTH AVENUE	C	T	12	10	12	3
6399	12A KILSYTH AVENUE	C	T	12	10	12	3
6400	14 KILSYTH AVENUE	C	T	12	10	14	3
6401	14A KILSYTH AVENUE	C	T	12	10	14	3
6402	16 KING STREET	B	-	9	7	16	-
6403	18 KING STREET	B	-	9	7	18	-
6404	20 KING STREET	B	-	9	7	20	-
6405	22 KING STREET	B	-	9	7	22	-
6406	28 KING STREET	B	-	9	7	28	-
6407	30 KING STREET	B	-	9	7	30	-
6408	32 KING STREET	B	-	9	7	32	-

Options: All

RECORD NO	Address	CATEGORY	UC	ZONE.	MAP	PRECINCT..	SORT..	STREETSCAPE.
6409	34 KING STREET	B	-		9	7	34	-
6410	40 KING STREET	B	-		9	7	40	-
6411	1 KINGSLEY COURT	-	T		16	13	1.0	3
6412	2 KINGSLEY COURT	-	T		16	13	2.0	3
6413	3 KINGSLEY COURT	-	T		16	13	3.0	3
6414	4 KINGSLEY COURT	B	T		16	13	4.0	3
6415	6 KINGSLEY COURT	-	T		16	13	6.0	3
6416	7 KINGSLEY COURT	-	T		16	13	7.0	3
6494	5 KOORYONG ROAD	B	-		20	16	5.0	-
6495	7 KOORYONG ROAD	C	-		20	16	7.0	-
6496	9 KOORYONG ROAD	C	-		20	16	9.0	-
6497	11 KOORYONG ROAD	-	-		20	16	11	-
6498	17 KOORYONG ROAD	A2	P		20	16	17	3
6499	19 KOORYONG ROAD	C	P		20	16	19	3
6500	19A KOORYONG ROAD	C	P		20	16	19	3
6501	21 KOORYONG ROAD	-	-		20	16	21	-
6502	23 KOORYONG ROAD	-	-		20	16	23	-
6503	25 KOORYONG ROAD	B	-		20	16	25	-
6504	29 KOORYONG ROAD	-	-		20	16	29	-
6505	31 KOORYONG ROAD	C	-		20	16	31	-
6506	35 KOORYONG ROAD	-	-		20	16	35	-
6507	37 KOORYONG ROAD	C	-		20	16	37	-
6508	39 KOORYONG ROAD	C	-		20	16	39	-
6509	41 KOORYONG ROAD	-	-		20	16	41	-
6510	43 KOORYONG ROAD	C	-		20	16	43	-
6511	45 KOORYONG ROAD	C	-		20	16	45	-
6512	47 KOORYONG ROAD	-	-		20	16	47	-
6513	49 KOORYONG ROAD	-	-		20	16	49	-
6514	51 KOORYONG ROAD	-	-		20	16	51	-
6515	55-59 KOORYONG ROAD	-	-		20	16	55	-
6516	61 KOORYONG ROAD	-	-		20	16	61	-
6517	63 KOORYONG ROAD	-	-		20	16	63	-
6518	77 KOORYONG ROAD	B	E		20	16	77	2
6519	81 KOORYONG ROAD	B	E		20	16	81	2
6520	83 KOORYONG ROAD	B	E		20	16	83	2
6521	85 KOORYONG ROAD	B	E		20	16	85	2
6522	87 KOORYONG ROAD	B	E		20	16	87	2
6523	89 KOORYONG ROAD	B	E		20	16	89	2
6524	91 KOORYONG ROAD	B	E		20	16	91	2
6526	93 KOORYONG ROAD	B	E		20	15	93	2
6473	99 KOORYONG ROAD	-	E		19	15	99	2
6474	101 KOORYONG ROAD	C	E		19	15	101	2
6475	103 KOORYONG ROAD	A2	E		19	15	103	2
6476	105 KOORYONG ROAD	A2	E		19	15	105	2
6477	107 KOORYONG ROAD	A2	E		19	15	107	2
6478	109 KOORYONG ROAD	A2	E		19	15	109	2
6479	111 KOORYONG ROAD	A2	E		19	15	111	2
6480	113 KOORYONG ROAD	A2	E		19	15	113	2
6481	115 KOORYONG ROAD	-	E		19	15	115	2
6482	115A KOORYONG ROAD	-	E		19	15	115	2
6483	117 KOORYONG ROAD	A1	E		19	15	117	2
6484	119 KOORYONG ROAD	A2	E		19	15	119	2
6485	121 KOORYONG ROAD	A2	E		19	15	121	2
6486	123 KOORYONG ROAD	A2	E		19	15	123	2
6487	125 KOORYONG ROAD	B	E		19	15	125	2
6488	127 KOORYONG ROAD	C	E		19	15	127	2
6489	133 KOORYONG ROAD	B	-		19	15	133	2

Options: All								
RECORD NO	Address	CATEGORY	UC	ZONE	MAP	PRECINCT	SORT	STREETSCAPE
6490	135 KOORYONG ROAD	C		E	19	15	135	2
6491	137 KOORYONG ROAD	B		E	19	15	137	2
6492	139 KOORYONG ROAD	-		E	19	15	139	2
6444	141 KOORYONG ROAD	C		-	18	14	141	-
6445	143 KOORYONG ROAD	C		T	18	14	143	3
6446	145A KOORYONG ROAD	C		T	18	14	145	3
6447	145B KOORYONG ROAD	C		T	18	14	145	3
6448	147 KOORYONG ROAD	C		T	18	14	147	3
6449	147B KOORYONG ROAD	C		T	18	14	147	3
6450	149 KOORYONG ROAD	C		T	18	14	149	3
6451	153 KOORYONG ROAD	C		T	18	14	153	3
6452	155 KOORYONG ROAD	A2		T/E	18	14	155	2
6453	157 KOORYONG ROAD	A2		T/E	18	14	157	2
6455	159 KOORYONG ROAD	A2		T/E	18	14	159	2
6454	159A KOORYONG ROAD	A2		T/E	18	14	159	2
6456	163 KOORYONG ROAD	A2		T/E	18	14	163	2
6457	167 KOORYONG ROAD	C		T/E	18	14	167	2
6458	169 KOORYONG ROAD	A2		T/E	18	14	169	2
6459	171 KOORYONG ROAD	C		T/E	18	14	171	2
6460	173 KOORYONG ROAD	C		T/E	18	14	173	2
6461	175 KOORYONG ROAD	C		T/E	18	14	175	2
6462	177 KOORYONG ROAD	A2		T/E	18	14	177	2
6463	179 KOORYONG ROAD	A2		T/E	18	14	179	2
6464	181 KOORYONG ROAD	C		T/E	18	14	181	3
6465	183 KOORYONG ROAD	B		T/E	18	14	183	2
6466	185 KOORYONG ROAD	A2		T/E	18	14	185	2
6467	187 KOORYONG ROAD	C		T	18	14	187	3
6468	189 KOORYONG ROAD	C		T	18	14	189	3
6469	191 KOORYONG ROAD	C		T	18	14	191	3
6470	193 KOORYONG ROAD	C		T	18	14	193	3
6471	195 KOORYONG ROAD	C		T	18	14	195	3
6472	197 KOORYONG ROAD	C		T	18	14	197	3
6421	199 KOORYONG ROAD	C		T	17	13	199	3
6422	201 KOORYONG ROAD	C		T/E	17	13	201	2
6423	203 KOORYONG ROAD	B		T/E	17	13	203	2
6424	205 KOORYONG ROAD	B		T/E	17	13	205	2
6425	207 KOORYONG ROAD	C		T	17	13	207	3
6426	207A KOORYONG ROAD	C		T	17	13	207	3
6427	209 KOORYONG ROAD	C		T	17	13	209	3
6428	211 KOORYONG ROAD	C		T	17	13	211	3
6429	211A KOORYONG ROAD	C		T	17	13	211	3
6430	213 KOORYONG ROAD	C		T	17	13	213	3
6431	215 KOORYONG ROAD	C		T	17	13	215	3
6432	217 KOORYONG ROAD	A2		T	17	13	217	3
6433	219 KOORYONG ROAD	A2		T	17	13	219	3
6434	221 KOORYONG ROAD	A2		T	17	13	221	3
6435	223 KOORYONG ROAD	C		T	17	13	223	3
6436	223A KOORYONG ROAD	B		T	17	13	223	3
6437	225 KOORYONG ROAD	A2		T	17	13	225	2
6438	227 KOORYONG ROAD	C		T	17	13	227	3
6439	229 KOORYONG ROAD	C		T	17	13	229	3
6440	231 KOORYONG ROAD	C		T	17	13	231	3
6441	233 KOORYONG ROAD	C		T	17	13	231	3
6442	235 KOORYONG ROAD	C		T	17	13	23	3
6443	237 KOORYONG ROAD	C		T	17	13	23	3
6417	239 KOORYONG ROAD	-		T	16	13	2	3
6418	241 KOORYONG ROAD	B		T	16	13	2	3

Options: All

ECORD NO	Address.....	CATEGORY	UC	ZONE.	MAP.....	PRECINCT..	SORT..	STREETSCAPE.
6419	243 KOORYONG ROAD	C	T		16	13	243	3
6420	245 KOORYONG ROAD	-	T		16	13	245	3
6536	3-3A LALBERT CRES	C	P		15	7	3.0	3
6527	4 LALBERT CRES	C	P		15	7	4.0	3
6537	5 LALBERT CRES	C	P		15	7	5.0	3
6528	6 LALBERT CRES	C	P		15	7	6.0	3
6538	7 LALBERT CRES	C	P		15	7	7.0	3
6529	8 LALBERT CRES	C	P		15	7	8.0	3
6539	9 LALBERT CRES	C	P		15	7	9.0	3
6530	10 LALBERT CRES	C	P		15	7	10	3
6540	11 LALBERT CRES	C	P		15	7	11	3
6531	12-14 LALBERT CRES	C	P		15	7	12	3
6541	15-15A LALBERT CRES	C	P		15	7	15	3
6532	16 LALBERT CRES	C	P		15	7	16	3
6542	17 LALBERT CRES	C	P		15	7	17	3
6533	18 LALBERT CRES	C	P		15	7	18	3
6543	19-21 LALBERT CRES	C	P		15	7	19	3
6534	20 LALBERT CRES	C	P		15	7	20	3
6544	23 LALBERT CRES	C	P		15	7	23	3
6535	24 LALBERT CRES	C	P		15	7	24	3
6545	25 LALBERT CRES	C	P		15	7	25	3
6546	1 LAMBERT ROAD	C	T		13	10	1.0	3
12762	2 LAMBERT ROAD	B	T		13	10		3
6547	3 LAMBERT ROAD	C	T		13	10	3.0	3
6560	4 LAMBERT ROAD	C	T		13	10	4.0	3
6548	5 LAMBERT ROAD	C	T		13	10	5.0	3
6561	6 LAMBERT ROAD	C	T		13	10	6.0	3
6549	7 LAMBERT ROAD	C	T		13	10	7.0	3
6562	8 LAMBERT ROAD	C	T		13	10	8.0	3
6550	9 LAMBERT ROAD	C	T		13	10	9.0	3
6563	10 LAMBERT ROAD	C	T		13	10	10	3
6551	11 LAMBERT ROAD	C	T		13	10	11	3
6564	12 LAMBERT ROAD	C	T		13	10	12	3
6552	13 LAMBERT ROAD	C	T		13	10	13	3
6565	14 LAMBERT ROAD	B	T		13	10	14	3
6553	15 LAMBERT ROAD	C	T		13	10	15	3
6566	16 LAMBERT ROAD	C	T		13	10	16	3
6554	17 LAMBERT ROAD	C	T		13	10	17	3
6567	18 LAMBERT ROAD	C	T		13	10	18	3
6555	19-21 LAMBERT ROAD	C	T		13	10	19	3
6568	20 LAMBERT ROAD	C	T		13	10	20	3
6569	22A LAMBERT ROAD	C	T		13	10	22	3
6556	23 LAMBERT ROAD	C	T		13	10	23	3
6570	24-24A LAMBERT ROAD	C	T		13	10	24	3
6557	25 LAMBERT ROAD	C	T		13	10	25	3
6571	26 LAMBERT ROAD	C	T		13	10	26	3
6558	27 LAMBERT ROAD	C	T		13	10	27	3
6559	29 LAMBERT ROAD	C	T		13	10	29	3
6576	2 LANDALE ROAD	A2	T/E		12	9	2.0	2
6572	3 LANDALE ROAD	C	T/E		12	9	3.0	2
6577	4 LANDALE ROAD	A2	T/E		12	9	4.0	2
6573	5 LANDALE ROAD	C	T/E		12	9	5.0	2
6578	6 LANDALE ROAD	A2	T/E		12	9	6.0	2
6574	7 LANDALE ROAD	A2	T/E		12	9	7.0	2
6579	8 LANDALE ROAD	-	T/E		12	9	8.0	3
6575	9 LANDALE ROAD	-	T/E		12	9	9.0	3
6580	10 LANDALE ROAD	-	T		12	9	10	3

Options: All

RECORD NO	Address	CATEGORY	VC	ZONE	MAP	PRECINCT	SORT	STREETSCAPE
6586	1-3 LANDEN PLACE	C		T	16	13	1.0	3
6581	2 LANDEN PLACE	C		T	16	13	2.0	3
6582	4 LANDEN PLACE	C		T	16	13	4.0	3
6587	5 LANDEN PLACE	C		T	16	13	5.0	3
6583	6 LANDEN PLACE	C		T	16	13	6.0	3
6588	7 LANDEN PLACE	C		T	16	13	7.0	3
6584	8 LANDEN PLACE	C		T	16	13	8.0	3
6589	9 LANDEN PLACE	C		T	16	13	9.0	3
6585	10 LANDEN PLACE	C		T	16	13	10	3
6590	11 LANDEN PLACE	C		T	16	13	11	3
6618	2 LANG STREET	C		P	3	2	2.0	3
6619	4 LANG STREET	C		P	3	2	4.0	3
6591	5 LANG STREET	C		P	3	2	5.0	3
6620	6 LANG STREET	C		P	3	2	6.0	3
6592	7 LANG STREET	C		P	3	2	7.0	3
6621	8 LANG STREET	C		P	3	2	8.0	3
6593	9 LANG STREET	C		P	3	2	9.0	3
6622	10 LANG STREET	C		P	3	2	10	3
6594	11 LANG STREET	C		P	3	2	11	3
6623	12 LANG STREET	C		P	3	2	12	3
6624	14 LANG STREET	C		P	3	2	14	3
6595	15 LANG STREET	C		P	3	2	15	3
6625	16 LANG STREET	C		P	3	2	16	3
6596	17 LANG STREET	C		P	3	2	17	3
6626	18 LANG STREET	C		P	3	2	18	3
6627	20 LANG STREET	C		P	3	2	20	3
6597	21 LANG STREET	C		P	3	2	21	3
6628	22 LANG STREET	C		P	3	2	22	3
6598	23 LANG STREET	C		P	3	2	23	3
6599	25 LANG STREET	C		P	3	2	25	3
6600	27 LANG STREET	B		P	3	2	27	3
6601	31 LANG STREET	C		P	3	2	31	3
6602	33 LANG STREET	C		P	3	2	33	3
6603	35 LANG STREET	C		P	3	2	35	3
6604	37 LANG STREET	C		P	3	2	37	3
6629	40 LANG STREET	C		P	3	2	40	3
6630	42 LANG STREET	C		P	3	2	42	3
6631	44 LANG STREET	C		P	3	2	44	3
6632	46 LANG STREET	C		P	3	2	46	3
6633	48 LANG STREET	C		P	3	2	48	3
6605	49 LANG STREET	C		P	3	2	49	3
6634	50 LANG STREET	C		P	3	2	50	3
6606	51 LANG STREET	C		P	3	2	51	3
6635	52 LANG STREET	C		P	3	2	52	3
6607	53 LANG STREET	C		P	3	2	53	3
6636	54 LANG STREET	C		P	3	2	54	3
6608	55 LANG STREET	C		P	3	2	55	3
6637	56 LANG STREET	C		P	3	2	56	3
6609	57 LANG STREET	C		P	3	2	57	3
6638	58 LANG STREET	C		P	3	2	58	3
6639	60 LANG STREET	C		P	3	2	60	3
6610	61 LANG STREET	C		P	3	2	61	3
6640	62 LANG STREET	C		P	3	2	62	3
6611	63 LANG STREET	C		P	3	2	63	3
6641	64 LANG STREET	C		P	3	2	64	3
6612	65 LANG STREET	C		P	3	2	65	3
6613	65A LANG STREET	C		P	3	2	65	3

Options: All

RECORD NO	Address	CATEGORY	UC	ZONE	MAP	PRECINCT	SORT	STREETSCAPE
6642	66 LANG STREET	C	P		3	2	66	3
6614	67 LANG STREET	C	P		3	2	67	3
6615	69 LANG STREET	C	P		3	2	69	3
6643	70 LANG STREET	C	P		3	2	70	3
6616	71 LANG STREET	A2	P		3	2	71	3
6644	72 LANG STREET	C	P		3	2	72	3
6617	73 LANG STREET	A2	P		3	2	73	3
6645	74 LANG STREET	C	P		3	2	74	3
12763	75 LANG STREET	A2	P		3	2		3
6646	76 LANG STREET	C	P		3	2	76	3
6647	1 LANSELL COURT	-	T		17	13	1.0	3
6680	1 LANSELL ROAD	B	T/E		17	13	1.0	2
6649	2 LANSELL COURT	B	T		17	13	2.0	3
6696	2 LANSELL ROAD	C	T/E		17	13	2.0	2
6648	3 LANSELL COURT	-	T		17	13	3.0	3
6681	3 LANSELL ROAD	A1	T/E		17	13	3.0	2
6697	4 LANSELL ROAD	B	T/E		17	13	4.0	2
6650	6 LANSELL COURT	-	T		17	13	6.0	3
6698	6 LANSELL ROAD	A2	T/E		17	13	6.0	2
6699	8 LANSELL ROAD	B	T/E		17	13	8.0	2
6700	10 LANSELL ROAD	C	T/E		17	13	10	2
6701	12 LANSELL ROAD	C	T/E		17	13	12	2
6702	14 LANSELL ROAD	C	T		17	13	14	-
6682	15 LANSELL ROAD	C	T		17	13	15	3
6703	16 LANSELL ROAD	C	T		17	13	16	3
6683	17 LANSELL ROAD	C	T		17	13	17	3
6704	18 LANSELL ROAD	C	T		17	13	18	3
6705	20 LANSELL ROAD	C	T		17	13	20	3
6684	21 LANSELL ROAD	B	T		17	13	21	3
6706	22 LANSELL ROAD	C	T		17	13	22	3
6685	23 LANSELL ROAD	C	T		17	13	23	3
6707	24 LANSELL ROAD	C	T		17	13	24	3
6686	25 LANSELL ROAD	C	T		17	13	25	3
6708	26 LANSELL ROAD	B	T		17	13	26	3
6709	26A LANSELL ROAD	C	T		17	13	26	3
6687	27 LANSELL ROAD	C	T		17	13	27	3
6710	28 LANSELL ROAD	C	T		17	13	28	3
6711	28A LANSELL ROAD	C	T		17	13	28	3
6688	29 LANSELL ROAD	A2	T		17	13	29	3
6712	30 LANSELL ROAD	-	T		17	13	30	3
6713	32 LANSELL ROAD	-	T		17	13	32	3
6689	33 LANSELL ROAD	A1	T		17	13	33	3
6665	34 LANSELL ROAD	C	T		16	13	34	3
6690	35 LANSELL ROAD	C	T		17	13	35	3
6666	36 LANSELL ROAD	A2	T		16	13	36	3
6691	37 LANSELL ROAD	C	T		17	13	37	3
6692	37A LANSELL ROAD	C	T		17	13	37	3
6667	38 LANSELL ROAD	A2	T		16	13	38	3
6668	38A LANSELL ROAD	-	T		16	13	38A	3
6693	39 LANSELL ROAD	C	T		17	13	39	3
6669	40 LANSELL ROAD	-	T		16	13	40	3
6670	40A LANSELL ROAD	-	T		16	13	40A	3
6694	41 LANSELL ROAD	C	T		17	13	41	3
6671	42 LANSELL ROAD	-	T		16	13	42	3
6672	42A LANSELL ROAD	-	T		16	13	42A	3
6673	42B LANSELL ROAD	-	T		16	13	42B	3
6695	43 LANSELL ROAD	B	T		17	13	43	3

Options: All

RECORD NO	Address	CATEGORY	ZONE	MAP	PRECINCT	SORT	STREETSCAPE
6675	44 LANSELL ROAD	C	T	16	13	44	3
6674	44A LANSELL ROAD	C	T	16	13	44A	3
12764	45 LANSELL ROAD	A2	T	16	13		3
6652	47 LANSELL ROAD	C	T	16	13	47	3
6651	48 LANSELL ROAD	C	T	16	13	48	3
6676	48 LANSELL ROAD	C	T	16	13	48	3
6653	49 LANSELL ROAD	A2	T	16	13	49	3
6677	50 LANSELL ROAD	C	T	16	13	50	3
6654	51 LANSELL ROAD	C	T	16	13	51	3
6678	52 LANSELL ROAD	C	T	16	13	52	3
6655	53 LANSELL ROAD	A2	T	16	13	53	3
6679	54-56 LANSELL ROAD	C	T	16	13	54	3
6656	55 LANSELL ROAD	A2	T	16	13	55	3
6657	61 LANSELL ROAD	C	T	16	13	61	3
6658	63 LANSELL ROAD	C	T	16	13	63	3
6659	65 LANSELL ROAD	C	T	16	13	65	3
6660	67 LANSELL ROAD	C	T	16	13	67	3
6661	67A LANSELL ROAD	C	T	16	13	67A	3
6662	69 LANSELL ROAD	C	T	16	13	69	3
6663	71 LANSELL ROAD	C	T	16	13	71	3
6664	73 LANSELL ROAD	C	T	16	13	73	3
6714	1 LARA STREET	-	-	3	2	1.0	-
6715	7 LARA STREET	-	-	3	2	7.0	-
6716	9 LARA STREET	-	-	3	2	9.0	-
6717	11 LARA STREET	-	-	3	2	11	-
6723	12 LARA STREET	-	-	3	2	12	-
6718	13 LARA STREET	-	-	3	2	13	-
6719	15 LARA STREET	-	-	3	2	15	-
6720	17 LARA STREET	-	-	3	2	17	-
6721	19 LARA STREET	-	-	3	2	19	-
6722	21 LARA STREET	-	-	3	2	21	-
6724	1 LARNOOK STREET	C	P	15	12	1.0	3
6742	2 LARNOOK STREET	C	P	15	12	2.0	3
6725	3 LARNOOK STREET	C	P	15	12	3.0	3
6743	4 LARNOOK STREET	C	P	15	12	4.0	3
6726	5 LARNOOK STREET	C	P	15	12	5.0	3
6744	6 LARNOOK STREET	C	P	15	12	6.0	3
6727	7 LARNOOK STREET	C	P	15	12	7.0	3
6745	8 LARNOOK STREET	C	P	15	12	8.0	3
6728	9 LARNOOK STREET	C	P	15	12	9.0	3
6746	10 LARNOOK STREET	C	P	15	12	10	3
6729	11 LARNOOK STREET	C	P	15	12	11	3
6747	12 LARNOOK STREET	C	P	15	12	12	3
6730	13 LARNOOK STREET	C	P	15	12	13	3
6748	14 LARNOOK STREET	C	P	15	12	14	3
6731	15 LARNOOK STREET	C	P	15	12	15	3
6749	16 LARNOOK STREET	C	P	15	12	16	3
6732	17 LARNOOK STREET	C	P	15	12	17	3
6750	18 LARNOOK STREET	C	P	15	12	18	3
6733	19 LARNOOK STREET	C	P	15	12	19	3
6751	20 LARNOOK STREET	C	P	15	12	20	3
6734	21 LARNOOK STREET	C	P	15	12	21	3
6752	22 LARNOOK STREET	C	P	15	12	22	3
6735	23 LARNOOK STREET	C	P	15	12	23	3
6753	24 LARNOOK STREET	C	P	15	12	24	3
6736	25 LARNOOK STREET	C	P	15	12	25	3
6754	26 LARNOOK STREET	C	P	15	12	26	3

Options: All

ECORD NO	Address	CATEGORY	UC	ZONE.	MAP	PRECINCT	SORT	STREETSCAPE
6737	27 LARNOOK STREET	C	P	15	12	27	3	
6755	28 LARNOOK STREET	C	P	15	12	28	3	
6738	29 LARNOOK STREET	C	P	15	12	29	3	
6756	30 LARNOOK STREET	C	P	15	12	30	3	
6739	31 LARNOOK STREET	C	P	15	12	31	3	
6757	32 LARNOOK STREET	C	P	15	12	32	3	
6740	33 LARNOOK STREET	C	P	15	12	33	3	
6758	34 LARNOOK STREET	C	P	15	12	34	3	
6741	35 LARNOOK STREET	C	P	15	12	35	3	
6759	36 LARNOOK STREET	C	P	15	12	36	3	
6760	38 LARNOOK STREET	C	P	15	12	38	3	
6761	40 LARNOOK STREET	C	P	15	12	40	3	
6762	42 LARNOOK STREET	C	P	15	12	42	3	
6763	44 LARNOOK STREET	C	P	15	12	44	3	
6764	46 LARNOOK STREET	C	P	15	12	46	3	
6765	48 LARNOOK STREET	C	P	15	12	48	3	
6766	50 LARNOOK STREET	C	P	15	12	50	3	
6767	52 LARNOOK STREET	C	P	15	12	52	3	
6768	54 LARNOOK STREET	C	P	15	12	54	3	
6769	56 LARNOOK STREET	C	P	15	12	56	3	
6770	1 LASCELLES AVENUE	C	T	12	8	1.0	3	
6778	2 LASCELLES AVENUE	A1	T	12	8	2.0	3	
6771	3 LASCELLES AVENUE	C	T	12	8	3.0	3	
6779	4 LASCELLES AVENUE	C	T	12	8	4.0	3	
6772	5 LASCELLES AVENUE	C	T	12	8	5.0	3	
6773	5A LASCELLES AVENUE	C	T	12	8	5.0	3	
6780	6 LASCELLES AVENUE	C	T	12	8	6.0	3	
6774	7 LASCELLES AVENUE	C	T	12	8	7.0	3	
6781	8 LASCELLES AVENUE	C	T	12	8	8.0	3	
6775	9 LASCELLES AVENUE	C	T	12	8	9.0	3	
6782	10 LASCELLES AVENUE	C	T	12	8	10	3	
6776	11 LASCELLES AVENUE	C	T	12	8	11	3	
6783	12 LASCELLES AVENUE	C	T	12	8	12	3	
6777	13 LASCELLES AVENUE	C	T	12	8	13	3	
6784	14 LASCELLES AVENUE	A2	T	12	8	14	3	
6785	16 LASCELLES AVENUE	C	T	12	8	16	3	
6786	18 LASCELLES AVENUE	C	T	12	8	18	3	
6787	20 LASCELLES AVENUE	C	T	12	8	20	3	
6788	22 LASCELLES AVENUE	A1	T	12	8	22	2	
6789	24 LASCELLES AVENUE	A1	T	12	8	24	3	
6790	2 LATROBE STREET	-	P	5	4	2.0	3	
6791	4 LATROBE STREET	-	P	5	4	4.0	3	
6792	6 LATROBE STREET	-	P	5	4	6.0	3	
6793	8 LATROBE STREET	-	P	5	4	8.0	3	
12765	8 LATROBE STREET EAST	-	P	5	8	8.0	-	
6794	8 LATROBE STREET EAST	-	P	5	8	8.0	-	
12766	10 LATROBE STREET EAST	-	P	5	8	10	-	
6795	10 LATROBE STREET EAST	-	P	5	8	10	-	
12768	12 LATROBE STREET EAST	-	P	5	8	12	-	
6796	12 LATROBE STREET EAST	-	P	5	8	12	-	
12767	12A LATROBE STREET EAST	-	P	5	8	12	-	
6797	12A LATROBE STREET EAST	-	P	5	8	12	-	
12769	14 LATROBE STREET EAST	-	P	5	8	14	-	
6798	14 LATROBE STREET EAST	-	P	5	8	14	-	
12770	16 LATROBE STREET EAST	-	P	5	8	16	-	
6799	16 LATROBE STREET EAST	-	P	5	8	16	-	
6800	1 LAWRENNY COURT	C	P	16	13	1.0	3	

Options: All

RECORD NO	Address	CATEGORY	ZONE	MAP	PRECINCT	SORT	STREETSCAPE
6801	2 LAWRENNY COURT	-	T	16	13	2.0	3
6802	3 LAWRENNY COURT	-	T	16	13	3.0	3
6803	4 LAWRENNY COURT	A1	T	16	13	4.0	3
6804	1 LAWSON GROVE	A2	E	1	1	1.0	1
6805	2 LAWSON GROVE	A2	E	1	1	2.0	1
6806	3 LAWSON GROVE	A2	E	1	1	3.0	1
6807	1 LEIGHTON COURT	-	T	13	10	1.0	3
6808	2 LEIGHTON COURT	-	T	13	10	2.0	3
6809	3 LEIGHTON COURT	-	T	13	10	3.0	3
6810	4 LEIGHTON COURT	-	T	13	10	4.0	3
6811	5 LEIGHTON COURT	-	T	13	10	5.0	3
6812	1 LEILA STREET	C	P	9	7	1.0	3
6822	2 LEILA STREET	-	P	9	7	2.0	3
6813	3 LEILA STREET	C	P	9	7	3.0	3
6823	4 LEILA STREET	B	P	9	7	4.0	3
6814	5 LEILA STREET	C	P	9	7	5.0	3
6824	6 LEILA STREET	C	P	9	7	6.0	3
6815	7 LEILA STREET	C	P	9	7	7.0	3
6825	8 LEILA STREET	C	P	9	7	8.0	3
6816	9 LEILA STREET	C	P	9	7	9.0	3
6826	10 LEILA STREET	C	P	9	7	10	3
6817	11 LEILA STREET	C	P	9	7	11	3
6818	13 LEILA STREET	B	P	9	7	13	3
6827	14 LEILA STREET	C	P	9	7	14	3
6828	14A LEILA STREET	C	P	9	7	14	3
6819	15 LEILA STREET	B	P	9	7	15	3
6820	17 LEILA STREET	C	P	9	7	17	3
6829	18 LEILA STREET	C	P	9	7	18	3
6821	19 LEILA STREET	C	P	9	7	19	3
6830	20 LEILA STREET	C	P	9	7	20	3
6895	2 LEWISHAM ROAD	C	P	10	8	2.0	3
6896	4 LEWISHAM ROAD	C	P	10	8	4.0	3
6857	5 LEWISHAM ROAD	A2	P	10	8	5.0	3
6897	6 LEWISHAM ROAD	C	P	10	8	6.0	3
6858	7 LEWISHAM ROAD	C	P	10	8	7.0	3
6898	8-12 LEWISHAM ROAD	C	P	10	8	6.0	3
6899	8-12 LEWISHAM ROAD	C	P	10	8	8.0	3
6859	9 LEWISHAM ROAD	A2	P	10	8	9.0	3
6860	11 LEWISHAM ROAD	-	P	10	8	11	3
6861	13 LEWISHAM ROAD	-	P	10	8	13	3
6862	13A LEWISHAM ROAD	-	P	10	8	13	3
6900	14 LEWISHAM ROAD	C	P	10	8	14	3
6863	15 LEWISHAM ROAD	C	P	10	8	15	3
6901	16 LEWISHAM ROAD	C	P	10	8	16	3
6864	17A LEWISHAM ROAD	C	P	10	8	17	3
6902	18 LEWISHAM ROAD	C	P	10	8	18	3
6865	19 LEWISHAM ROAD	C	P	10	8	19	3
6866	19A LEWISHAM ROAD	C	P	10	8	19	3
6903	20 LEWISHAM ROAD	C	P	10	8	20	3
6867	21A LEWISHAM ROAD	C	P	10	8	21	3
12771	22 LEWISHAM ROAD	B	P	10	8	22	3
6868	23 LEWISHAM ROAD	C	P	10	8	23	3
6869	23A LEWISHAM ROAD	A2	P	10	8	23	3
6904	24 LEWISHAM ROAD	B	P	10	8	24	3
6870	25 LEWISHAM ROAD	A2	P	10	8	25	3
6905	26 LEWISHAM ROAD	C	P	10	8	26	3
6871	27 LEWISHAM ROAD	C	P	10	8	27	3

Options: All

RECORD NO	Address	CATEGORY	UC	ZONE	MAP	PRECINCT	SORT	STREETSCAPE
6906	28 LEWISHAM ROAD	C	P		10	8	28	3
6872	29 LEWISHAM ROAD	C	P		10	8	29	3
6907	30 LEWISHAM ROAD	A2	P		10	8	30	3
6873	31 LEWISHAM ROAD	C	P		10	8	31	3
6908	32 LEWISHAM ROAD	B	P		10	8	32	3
6874	33 LEWISHAM ROAD	C	P		10	8	33	3
6909	34 LEWISHAM ROAD	C	P		10	8	34	3
6875	35 LEWISHAM ROAD	B	P		10	8	35	3
6910	36 LEWISHAM ROAD	C	P		10	8	36	3
6911	36A LEWISHAM ROAD	C	P		10	8	36	3
6876	37 LEWISHAM ROAD	B	P		10	8	37	3
6912	38 LEWISHAM ROAD	C	P		10	8	38	3
6913	40 LEWISHAM ROAD	C	P		10	8	40	3
6877	41 LEWISHAM ROAD	C	P		10	8	41	3
6914	42 LEWISHAM ROAD	C	P		10	8	42	3
6915	44 LEWISHAM ROAD	B	P		10	8	44	3
6916	44A LEWISHAM ROAD	B	P		10	8	44	3
6878	45 LEWISHAM ROAD	C	P		10	8	45	3
6917	46 LEWISHAM ROAD	C	P		10	8	46	3
6879	47 LEWISHAM ROAD	C	P		10	8	47	3
6918	48 LEWISHAM ROAD	C	P		10	8	48	3
6880	49 LEWISHAM ROAD	C	P		10	8	49	3
6919	50 LEWISHAM ROAD	C	P		10	8	50	3
6920	50A LEWISHAM ROAD	C	P		10	8	50	3
6881	51 LEWISHAM ROAD	A2	P		10	8	51	3
6921	52 LEWISHAM ROAD	C	P		10	8	52	3
6882	53 LEWISHAM ROAD	C	P		10	8	53	3
6883	53A LEWISHAM ROAD	C	P		10	8	53	3
6922	54 LEWISHAM ROAD	C	P		10	8	54	3
6884	55 LEWISHAM ROAD	C	P		10	8	55	3
6923	56 LEWISHAM ROAD	C	P		10	8	56	3
6885	57 LEWISHAM ROAD	C	P		10	8	57	3
6924	58-58A LEWISHAM ROAD	C	P		10	8	58	3
6886	59 LEWISHAM ROAD	B	P		10	8	59	3
6925	60 LEWISHAM ROAD	C	P		10	8	60	3
6887	61 LEWISHAM ROAD	B	P		10	8	61	3
6926	62 LEWISHAM ROAD	B	P		10	8	62	3
6888	63 LEWISHAM ROAD	B	P		10	8	63	3
6927	64 LEWISHAM ROAD	B	P		10	8	64	3
6889	65 LEWISHAM ROAD	B	P		10	8	65	3
6928	66 LEWISHAM ROAD	B	P		10	8	66	3
6890	67 LEWISHAM ROAD	B	P		10	8	67	3
6929	68 LEWISHAM ROAD	B	P		10	8	68	3
6891	69 LEWISHAM ROAD	B	P		10	8	69	3
6930	70 LEWISHAM ROAD	C	P		10	8	70	3
6892	71 LEWISHAM ROAD	-	P		10	8	71	3
6931	72 LEWISHAM ROAD	B	P		10	8	72	3
6893	73 LEWISHAM ROAD	C	P		10	8	73	3
6932	74 LEWISHAM ROAD	C	P		10	8	74	3
6894	75 LEWISHAM ROAD	C	P		10	8	75	3
6933	76 LEWISHAM ROAD	B	P		10	8	76	3
6934	78 LEWISHAM ROAD	C	P		10	8	78	3
6845	80 LEWISHAM ROAD	C	P		9	8	80	3
6831	81 LEWISHAM ROAD	C	P		9	8	81	3
6846	82 LEWISHAM ROAD	C	P		9	8	82	3
6832	83 LEWISHAM ROAD	C	P		9	8	83	3
6847	84 LEWISHAM ROAD	C	P		9	8	84	3

Options: All

RECORD NO	Address	CATEGORY	ZONE	MAP	PRECINCT	SORT	STREETScape
6833	85 LEWISHAM ROAD	C	P	9	8	85	3
6848	86 LEWISHAM ROAD	C	P	9	8	86	3
6834	87 LEWISHAM ROAD	C	P	9	8	87	3
6849	88 LEWISHAM ROAD	C	P	9	8	88	3
6835	89 LEWISHAM ROAD	C	P	9	8	89	3
6850	90 LEWISHAM ROAD	C	P	9	8	90	3
6836	91 LEWISHAM ROAD	C	P	9	8	91	3
6851	92 LEWISHAM ROAD	C	P	9	8	92	3
6837	93 LEWISHAM ROAD	C	P	9	8	93	3
6852	94 LEWISHAM ROAD	C	P	9	8	94	3
6838	95 LEWISHAM ROAD	C	P	9	8	95	3
6853	96 LEWISHAM ROAD	B	P	9	8	96	3
6839	97 LEWISHAM ROAD	C	P	9	8	97	3
6840	97A LEWISHAM ROAD	C	P	9	8	97	3
6854	98 LEWISHAM ROAD	B	P	9	8	98	3
6841	99 LEWISHAM ROAD	C	P	9	8	99	3
6842	99A LEWISHAM ROAD	C	P	9	8	99	-
6855	100 LEWISHAM ROAD	C	P	9	8	100	3
6843	101 LEWISHAM ROAD	C	P	9	8	101	3
6856	102 LEWISHAM ROAD	A2	P	9	8	102	3
6844	103 LEWISHAM ROAD	B	P	9	8	103	3
6936	1 LEXTON GROVE	C	-	15	12	1.0	-
6935	1A LEXTON GROVE	C	-	15	12	1.0	-
6951	2 LEXTON GROVE	C	-	15	12	2.0	-
6937	3 LEXTON GROVE	C	-	15	12	3.0	-
6952	4 LEXTON GROVE	C	-	15	12	4.0	-
6938	5 LEXTON GROVE	C	-	15	12	5.0	-
6953	6 LEXTON GROVE	C	-	15	12	6.0	-
6939	7 LEXTON GROVE	C	-	15	12	7.0	-
6954	8 LEXTON GROVE	C	-	15	12	8.0	-
6940	9 LEXTON GROVE	C	-	15	12	9.0	-
6955	10 LEXTON GROVE	C	-	15	12	10	-
6941	11 LEXTON GROVE	C	-	15	12	11	-
6956	12 LEXTON GROVE	C	-	15	12	12	-
6942	13 LEXTON GROVE	C	-	15	12	13	-
6957	14 LEXTON GROVE	C	-	15	12	14	-
6943	15 LEXTON GROVE	C	-	15	12	15	-
6958	16 LEXTON GROVE	C	-	15	12	16	-
6944	17 LEXTON GROVE	C	-	15	12	17	-
6945	19 LEXTON GROVE	C	-	15	12	19	-
6946	21 LEXTON GROVE	C	-	15	12	21	-
6947	23 LEXTON GROVE	C	-	15	12	23	-
6948	25 LEXTON GROVE	C	-	15	12	25	-
6949	27 LEXTON GROVE	C	-	15	12	27	-
6950	31 LEXTON GROVE	C	-	15	12	31	-
6959	1 LINDEN COURT	B	E	15	12	1.0	2
6964	2 LINDEN COURT	B	E	15	12	2.0	2
6960	3 LINDEN COURT	B	E	15	12	3.0	2
6965	4 LINDEN COURT	B	E	15	12	4.0	2
6961	5 LINDEN COURT	B	E	15	12	5.0	2
6966	6 LINDEN COURT	B	E	15	12	6.0	2
6962	7 LINDEN COURT	B	E	15	12	7.0	2
6967	8 LINDEN COURT	B	E	15	12	8.0	2
6968	10 LINDEN COURT	B	E	15	12	10	2
6969	1 LISBUOY COURT	B	T	18	14	1.0	3
6970	2 LISBUOY COURT	C	T	18	14	2.0	3
6971	4 LISBUOY COURT	C	T	18	14	4.0	3

Options: All

RECORD NO	Address	CATEGORY	UC	ZONE	MAP	PRECINCT	SORT	STREETSCAPE
6972	6 LISBUOY COURT	C	T		18	14	6.0	3
6973	7 LISBUOY COURT	C	T		18	14	7.0	3
6974	8 LISBUOY COURT	C	T		18	14	8.0	3
6975	9 LISBUOY COURT	C	T		18	14	9.0	3
6976	10 LISBUOY COURT	C	T		18	14	10	3
6977	11 LISBUOY COURT	C	T		18	14	11	3
6978	12 LISBUOY COURT	C	T		18	14	12	3
6979	14 LISBUOY COURT	C	T		18	14	14	3
6980	10 LITTLE CHAPEL STREET	A1	E		9	8	10	2
6981	1 LORNE STREET	C	P		14	11	1.0	3
7003	2 LORNE STREET	-	E		14	11	2.0	2
7000	2A LORNE STREET	-	E		14	11	2.0	2
7001	2B LORNE STREET	-	E		14	11	2.0	2
7002	2C LORNE STREET	-	E		14	11	2.0	2
6982	3 LORNE STREET	C	P		14	11	3.0	3
7004	4 LORNE STREET	-	P		14	11	4.0	3
6983	5 LORNE STREET	-	E		14	11	5.0	2
7005	6 LORNE STREET	-	E		14	11	6.0	2
6984	7 LORNE STREET	B	E		14	11	7.0	2
7006	8 LORNE STREET	B	E		14	11	8.0	2
6985	9 LORNE STREET	C	E		14	11	9.0	2
7007	10 LORNE STREET	B	E		14	11	10	2
6986	11 LORNE STREET	B	E		14	11	11	2
7008	12 LORNE STREET	B	E		14	11	12	2
6987	13 LORNE STREET	B	E		14	11	13	2
7009	14 LORNE STREET	B	E		14	11	14	2
6988	15 LORNE STREET	B	E		14	11	15	2
7010	16 LORNE STREET	B	E		14	11	16	2
6989	17 LORNE STREET	B	E		14	11	17	2
7011	18 LORNE STREET	B	E		14	11	18	2
6990	19 LORNE STREET	B	E		14	11	19	2
7012	20 LORNE STREET	B	E		14	11	20	2
6991	21 LORNE STREET	B	E		14	11	21	2
7013	22 LORNE STREET	B	E		14	11	22	2
6992	23 LORNE STREET	B	E		14	11	23	2
7014	24 LORNE STREET	B	E		14	11	24	2
6993	25 LORNE STREET	B	E		14	11	25	2
7015	26 LORNE STREET	B	E		14	11	26	2
6994	27 LORNE STREET	B	E		14	11	27	2
7016	28 LORNE STREET	B	E		14	11	28	2
7017	30 LORNE STREET	B	E		14	11	30	2
6995	31 LORNE STREET	B	E		14	11	31	2
7018	32 LORNE STREET	B	E		14	11	32	2
6996	33 LORNE STREET	B	E		14	11	33	3
7019	34 LORNE STREET	B	E		14	11	34	3
6997	35 LORNE STREET	B	E		14	11	35	3
7020	36 LORNE STREET	B	E		14	11	36	3
6998	37 LORNE STREET	B	E		14	11	37	3
7021	38 LORNE STREET	B	E		14	11	38	3
6999	39 LORNE STREET	B	E		14	11	39	3
7022	40 LORNE STREET	B	E		14	11	40	3
7023	2 LUMLEY CRT	-	-		15	12	2.0	-
7024	1 LUXTON ROAD	B	E		8	6	1.0	2
7025	2 LUXTON ROAD	B	E		8	6	2.0	2
7026	2A LUXTON ROAD	B	E		8	6	2.0	2
7027	3 LUXTON ROAD	B	E		8	6	3.0	2
7028	4 LUXTON ROAD	B	E		8	6	4.0	2

Options: All

RECORD NO	Address	CATEGORY	ZONE	MAP	PRECINCT	SORT	STREETScape
7029	9 LUXTON ROAD	B	E	8	6	9.0	2
7030	10 LUXTON ROAD	A2	E	8	6	10	2
7031	11 LUXTON ROAD	A2	E	8	6	11	2
7032	12 LUXTON ROAD	A2	E	8	6	12	2
7033	13 LUXTON ROAD	A2	E	8	6	13	2
7034	14 LUXTON ROAD	A2	E	8	6	14	2
7035	15 LUXTON ROAD	A2	E	8	6	15	2
7036	16 LUXTON ROAD	A2	E	8	6	16	2
7037	17 LUXTON ROAD	A2	E	8	6	17	2
7038	18 LUXTON ROAD	B	E	8	6	18	2
7039	19 LUXTON ROAD	B	E	8	6	19	2
7040	20 LUXTON ROAD	B	E	8	6	20	2
7041	21 LUXTON ROAD	B	E	8	6	21	2
7042	22 LUXTON ROAD	B	E	8	6	22	2
7043	23 LUXTON ROAD	B	E	8	6	23	2
7044	24 LUXTON ROAD	B	E	8	6	24	2
7045	25 LUXTON ROAD	B	E	8	6	25	2
7046	26 LUXTON ROAD	B	E	8	6	26	2
12772	LUXTON RD - HAWKSBURN RA	A1	E	8	8		2
7047	1 MACFARLAN STREET	-	P	2	2	1.0	3
7063	2 MACFARLAN STREET	-	P	2	2	2.0	3
7048	3 MACFARLAN STREET	C	P	2	2	3.0	3
7064	4 MACFARLAN STREET	-	P	2	2	4.0	3
7049	5 MACFARLAN STREET	C	P	2	2	5.0	3
7050	5A MACFARLAN STREET	C	P	2	2	5.0	3
7065	6 MACFARLAN STREET	C	P	2	2	6.0	3
7051	7 MACFARLAN STREET	C	P	2	2	7.0	3
7066	8 MACFARLAN STREET	C	P	2	2	8.0	3
7052	9 MACFARLAN STREET	C	P	2	2	9.0	3
7067	10 MACFARLAN STREET	C	P	2	2	10	3
7053	11 MACFARLAN STREET	C	P	2	2	11	3
7068	12 MACFARLAN STREET	C	P	2	2	12	3
7054	13 MACFARLAN STREET	C	P	2	2	13	3
7069	14 MACFARLAN STREET	C	P	2	2	14	3
7070	16 MACFARLAN STREET	-	P	2	2		-
7055	17 MACFARLAN STREET	C	P	2	2	17	3
7071	18 MACFARLAN STREET	-	P	2	2	18	-
7056	19 MACFARLAN STREET	C	P	2	2	19	3
7072	20 MACFARLAN STREET	-	P	2	2	20	-
7057	21 MACFARLAN STREET	C	P	2	2	21	3
7073	22 MACFARLAN STREET	C	P	2	2	22	3
7058	23 MACFARLAN STREET	C	P	2	2	23	3
7074	24 MACFARLAN STREET	C	P	2	2	24	3
7059	25 MACFARLAN STREET	C	P	2	2	25	3
7060	27 MACFARLAN STREET	C	P	2	2	27	3
7075	28 MACFARLAN STREET	C	P	2	2	28	3
7076	30 MACFARLAN STREET	A1	P	2	2	30	3
7061	31 MACFARLAN STREET	C	P	2	2	31	3
7062	31A MACFARLAN STREET	C	P	2	2	31	3
7077	34 MACFARLAN STREET	C	P	2	2	34	3
7078	42 MACFARLAN STREET	-	P	2	2	42	3
7079	44 MACFARLAN STREET	-	P	2	2	44	3
7081	1 HACKAY STREET	C	P	9	7	1.0	3
7080	1A HACKAY STREET	B	P	9	7	1.0	3
7102	2 HACKAY STREET	C	P	9	7	2.0	3
7082	3 HACKAY STREET	C	P	9	7	3.0	3
7083	5 HACKAY STREET	C	P	9	7	5.0	3

Options: All

ECORD NO	Address	CATEGORY	UC	ZONE.	MAP	PRECINCT..	SORT..	STREETSCAPE.
7084	7 MACKAY STREET	C	P		9	7	7.0	3
7103	8 MACKAY STREET	C	P		9	7	8.0	3
7085	9 MACKAY STREET	C	P		9	7	9.0	3
7104	10 MACKAY STREET	C	P		9	7	10	3
7105	12 MACKAY STREET	C	P		9	7	12	3
7086	13 MACKAY STREET	C	P		9	7	13	3
7106	14 MACKAY STREET	C	P		9	7	14	3
7087	15 MACKAY STREET	B	P		9	7	15	3
7107	16 MACKAY STREET	C	P		9	7	16	3
7088	17 MACKAY STREET	C	P		9	7	17	3
7108	18 MACKAY STREET	C	P		9	7	18	3
7089	19 MACKAY STREET	C	P		9	7	19	3
7109	20 MACKAY STREET	C	P		9	7	20	3
7090	21 MACKAY STREET	C	P		9	7	21	3
7110	22 MACKAY STREET	C	P		9	7	22	3
7091	23 MACKAY STREET	C	P		9	7	23	3
7111	24 MACKAY STREET	C	P		9	7	24	3
7092	25 MACKAY STREET	C	P		9	7	25	3
7112	26 MACKAY STREET	C	P		9	7	26	3
7093	27 MACKAY STREET	C	P		9	7	27	3
7094	29 MACKAY STREET	C	P		9	7	29	3
7095	31 MACKAY STREET	C	P		9	7	31	3
7096	33 MACKAY STREET	C	P		9	7	33	3
7113	34 MACKAY STREET	C	P		9	7	34	3
7097	35 MACKAY STREET	C	P		9	7	35	3
7114	36 MACKAY STREET	C	P		9	7	36	3
7098	37 MACKAY STREET	C	P		9	7	37	3
7115	38 MACKAY STREET	C	P		9	7	38	3
7099	39 MACKAY STREET	C	P		9	7	39	3
7116	40 MACKAY STREET	C	P		9	7	40	3
7100	41 MACKAY STREET	C	P		9	7	41	3
7117	42 MACKAY STREET	C	P		9	7	42	3
7101	43 MACKAY STREET	C	P		9	7	43	3
7118	1 MACQUARIE STREET	C	P		4	3	1.0	3
7134	2 MACQUARIE STREET	-	P		4	3	2.0	3
7119	3 MACQUARIE STREET	A2	P		4	3	3.0	3
7135	4 MACQUARIE STREET	B	P		4	3	4.0	3
7120	5 MACQUARIE STREET	A2	P		4	3	5.0	3
7136	6 MACQUARIE STREET	B	P		4	3	6.0	3
7121	7 MACQUARIE STREET	-	-		4	3	7.0	1
7137	8 MACQUARIE STREET	B	P		4	3	8.0	3
7122	9 MACQUARIE STREET	-	-		4	3	9.0	-
7138	10 MACQUARIE STREET	B	P		4	3	10	-
7139	12 MACQUARIE STREET	-	-		4	3	12	-
7126	17 MACQUARIE STREET	-	-		4	3	17	-
7127	19 MACQUARIE STREET	-	-		4	3	19	-
7140	20 MACQUARIE STREET	-	-		4	3	20	-
7128	21 MACQUARIE STREET	A2	-		4	3	21	-
7129	23 MACQUARIE STREET	A2	-		4	3	23	-
7141	24 MACQUARIE STREET	-	-		4	3	24	-
7130	25 MACQUARIE STREET	-	-		4	3	25	-
7131	27 MACQUARIE STREET	-	-		4	3	27	-
7132	29 MACQUARIE STREET	-	-		4	3	29	-
7133	31 MACQUARIE STREET	-	-		4	3	31	-
12773	50 MACQUARIE STREET	A1	E		4	3		1
7142	1 MADDOCK STREET	C	E		5	4	1.0	2
7143	2 MADDOCK STREET	C	E		5	4	2.0	2

Options: All

RECORD NO	Address.....	CATEGORY	ZONE.	MAP.....	PRECINCT..	SORT..	SCAPESCAPE.
7144	3 MADDOCK STREET	C	E	5	4	3.0	2
7145	1 MALCOLM STREET	-	-	7	5	1.0	-
7146	3 MALCOLM STREET	-	-	7	5	3.0	-
7147	5 MALCOLM STREET	-	-	7	5	5.0	-
7254	224 MALVERN ROAD	A2	P	9	7	224	3
7255	226 MALVERN ROAD	A2	P	9	7	226	3
7256	242 MALVERN ROAD	-	-	9	7	242	-
7257	244 MALVERN ROAD	B	E	9	7	244	2
7258	246 MALVERN ROAD	A1	E	9	7	246	2
7151	251 MALVERN ROAD	-	E	8	6	251	2
7259	282-284 MALVERN ROAD	-	-	9	7	282	-
7260	288 MALVERN ROAD	C	-	9	7	288	-
7261	294 MALVERN ROAD	C	-	9	7	288	-
7262	294A MALVERN ROAD	B	-	9	7	288	-
7263	296 MALVERN ROAD	A2	-	9	7	296	-
7264	298 MALVERN ROAD	A2	-	9	7	298	-
7265	300 MALVERN ROAD	B	-	9	7	300	-
7266	302 MALVERN ROAD	B	-	9	7	302	-
7267	304 MALVERN ROAD	B	-	9	7	304	-
7268	306 MALVERN ROAD	B	-	9	7	306	-
7269	308 MALVERN ROAD	B	-	9	7	308	-
7270	310 MALVERN ROAD	B	-	9	7	310	-
7271	316 MALVERN ROAD	C	-	9	7	316	-
7272	324 MALVERN ROAD	C	-	9	7	324	-
7273	326 MALVERN ROAD	B	-	9	7	326	-
7274	328 MALVERN ROAD	-	-	9	7	328	-
7275	328 MALVERN ROAD	C	-	9	7	328	-
7276	330 MALVERN ROAD	B	-	9	7	330	-
7277	332 MALVERN ROAD	B	-	9	7	332	-
7278	334 MALVERN ROAD	B	-	9	7	334	-
7279	336 MALVERN ROAD	B	P	9	7	336	3
7280	338 MALVERN ROAD	B	P	9	7	338	3
7281	340 MALVERN ROAD	B	P	9	7	340	3
7282	342 MALVERN ROAD	C	P	9	7	342	3
7283	350 MALVERN ROAD	C	P	9	7	350	3
7284	352 MALVERN ROAD	C	P	9	7	352	3
7285	354 MALVERN ROAD	C	P	9	7	354	3
7286	360 MALVERN ROAD	C	P	9	7	360	3
7287	362 MALVERN ROAD	C	P	9	7	362	3
7288	364 MALVERN ROAD	C	P	9	7	364	3
7148	369 MALVERN ROAD	A1	-	8	6	369	-
7422	369 MALVERN ROAD	A1	-	8	7	369	-
7289	370 MALVERN ROAD	A2	P	9	7	370	3
7152	371 MALVERN ROAD	-	-	8	6	371	-
7290	372 MALVERN ROAD	A1	P	9	7	372	3
7153	373 MALVERN ROAD	-	-	8	6	373	-
7291	374 MALVERN ROAD	A1	P	9	7	374	3
7154	375 MALVERN ROAD	-	-	8	6	375	-
7155	377 MALVERN ROAD	-	-	8	6	377	-
7156	379 MALVERN ROAD	-	-	8	6	379	-
7157	381 MALVERN ROAD	C	-	8	6	381	-
7292	384 MALVERN ROAD	C	P	9	7	384	3
7293	384A MALVERN ROAD	C	P	9	7	384	3
7158	385 MALVERN ROAD	C	-	8	6	385	-
7294	386 MALVERN ROAD	A2	P	9	7	386	3
7159	387 MALVERN ROAD	C	-	8	6	387	-
7295	388 MALVERN ROAD	A2	P	9	7	388	3

Options: All

ECORD NO	Address	CATEGORY	UC	ZONE.	MAP.....	PRECINCT..	SORT..	STREETSCAPE.
7160	389 MALVERN ROAD	C	-		8	6	389	-
7296	390 MALVERN ROAD	-	-		9	7	390	-
7161	399 MALVERN ROAD	B	-		8	6	399	-
7162	401 MALVERN ROAD	B	-		8	6	401	-
7163	403 MALVERN ROAD	B	-		8	6	403	-
12815	405 MALVERN ROAD	B	-		8	6		-
7164	407 MALVERN ROAD	B	-		8	6	407	-
7165	409 MALVERN ROAD	B	-		8	6	409	-
7166	411-413 MALVERN ROAD	A2	-		8	6	411	-
7167	415 MALVERN ROAD	C	-		8	6	415	-
7168	417 MALVERN ROAD	B	-		8	6	417	-
7169	421 MALVERN ROAD	C	-		8	6	421	-
7170	423 MALVERN ROAD	C	-		8	6	423	-
7297	424-426 MALVERN ROAD	C	-		9	7	424	-
7171	425 MALVERN ROAD	C	-		8	6	425	-
7172	427 MALVERN ROAD	C	-		8	6	427	-
7298	428-436 MALVERN ROAD	-	-		9	7	428	-
7173	431 MALVERN ROAD	C	-		8	6	431	-
7174	435 MALVERN ROAD	C	-		8	6	435	-
7299	438 MALVERN ROAD	-	-		9	7	438	-
7300	440 MALVERN ROAD	-	-		9	7	440	-
7301	442-444 MALVERN ROAD	-	-		9	7	442	-
7302	446 MALVERN ROAD	-	-		9	7	446	-
7175	449 MALVERN ROAD	-	-		8	6	449	-
7303	456 MALVERN ROAD	-	-		9	7	456	-
7176	457-473 MALVERN ROAD	C	-		8	6	457	-
7304	458 MALVERN ROAD	-	-		9	7	458	-
7305	460 MALVERN ROAD	-	-		9	7	460	-
7306	464 MALVERN ROAD	-	-		9	7	464	-
7307	466 MALVERN ROAD	-	-		9	7	466	-
7308	468 MALVERN ROAD	-	-		9	9	468	-
7309	474 MALVERN ROAD	-	-		9	7	474	-
7177	475 MALVERN ROAD	A2	E		8	6	475	2
7178	477 MALVERN ROAD	A2	E		8	6	477	2
7310	478 MALVERN ROAD	-	-		9	7	478	-
7179	479 MALVERN ROAD	A2	E		8	6	479	2
7180	481 MALVERN ROAD	A2	E		8	6	481	2
7181	483 MALVERN ROAD	A2	E		8	6	483	2
7311	484-494 MALVERN ROAD	-	-		9	7	484	-
7182	485 MALVERN ROAD	A2	E		8	6	485	2
7183	487 MALVERN ROAD	A2	E		8	6	487	2
7184	489 MALVERN ROAD	A2	E		8	6	489	2
7185	491 MALVERN ROAD	A2	E		8	6	491	2
7186	493 MALVERN ROAD	A2	E		8	6	493	2
7187	495-497 MALVERN ROAD	-	E		8	6	495	2
7188	499 MALVERN ROAD	A2	E		8	6	499	2
7312	500-504 MALVERN ROAD	-	-		9	7	500	-
7189	501 MALVERN ROAD	A2	E		8	6	501	2
7190	503 MALVERN ROAD	A2	E		8	6	503	2
7313	508 MALVERN ROAD	C	-		14	11	508	-
7314	510 MALVERN ROAD	C	-		14	11	510	-
7191	511 MALVERN ROAD	B	E		13	10	511	2
7315	512 MALVERN ROAD	C	-		14	11	512	-
7192	513 MALVERN ROAD	B	E		13	10	513	2
7316	514 MALVERN ROAD	C	-		14	11	514	-
7193	515 MALVERN ROAD	A2	E		13	10	515	2
7317	516 MALVERN ROAD	C	-		14	11	516	-

Options: All

RECORD NO	Address	CATEGORY	ZONE	MAP	PRECINCT	SORT	STREETScape
7194	517 MALVERN ROAD	B	E	13	10	517	2
7318	518 MALVERN ROAD	C	-	14	11	518	-
7195	519 MALVERN ROAD	B	E	13	10	519	2
7319	520 MALVERN ROAD	C	-	14	11	520	-
7196	521 MALVERN ROAD	B	E	13	10	521	2
7320	522 MALVERN ROAD	C	-	14	11	522	-
7197	523 MALVERN ROAD	B	E	13	10	523	2
7150	524 MALVERN ROAD	C	E	14	11	524	2
7321	524 MALVERN ROAD	C	-	14	11	524	-
7198	525 MALVERN ROAD	C	-	13	10	525	-
7322	526 MALVERN ROAD	C	-	14	11	526	-
7199	527 MALVERN ROAD	C	-	13	10	527	-
7323	528 MALVERN ROAD	C	-	14	11	528	-
7200	529 MALVERN ROAD	C	-	13	10	529	-
7325	530 MALVERN ROAD	C	-	14	11	530	-
7201	531 MALVERN ROAD	C	-	13	10	531	-
7326	532 MALVERN ROAD	C	-	14	11	532	-
7327	534 MALVERN ROAD	C	-	14	11	534	-
7328	536 MALVERN ROAD	C	-	14	11	536	-
7202	537A-537 MALVERN ROAD	-	-	13	10	537	-
7329	538 MALVERN ROAD	-	-	14	11	538	-
7330	540 MALVERN ROAD	-	-	14	11	540	-
7203	541 MALVERN ROAD	-	-	13	10	541	-
7204	543 MALVERN ROAD	-	-	13	10	543	-
7205	545 MALVERN ROAD	-	-	13	10	545	-
7331	546 MALVERN ROAD	-	-	14	11	546	-
7206	547 MALVERN ROAD	B	-	13	10	547	-
7332	548-562 MALVERN ROAD	-	-	14	11	548	-
7207	549 MALVERN ROAD	B	-	13	10	549	-
7208	551 MALVERN ROAD	B	-	13	10	551	-
7209	553 MALVERN ROAD	B	-	13	10	553	-
7210	555 MALVERN ROAD	B	-	13	10	555	-
7211	557 MALVERN ROAD	B	-	13	10	557	-
7212	559-569 MALVERN ROAD	-	-	13	10	559	-
7333	564 MALVERN ROAD	C	-	14	11	564	-
7334	566 MALVERN ROAD	C	-	14	11	566	-
7335	568 MALVERN ROAD	C	-	14	11	568	-
7336	570 MALVERN ROAD	C	-	14	11	570	-
7213	571 MALVERN ROAD	-	-	13	10	571	-
7337	572 MALVERN ROAD	C	P	14	11	572	3
7214	573 MALVERN ROAD	-	-	13	10	573	-
7338	574 MALVERN ROAD	-	P	14	11	574	3
7215	575 MALVERN ROAD	-	-	13	10	575	-
7339	576 MALVERN ROAD	-	P	14	11	576	3
7340	578 MALVERN ROAD	B	P	14	11	578	3
7341	580 MALVERN ROAD	B	P	14	11	580	3
7216	581 MALVERN ROAD	-	-	13	10	581	-
7342	582 MALVERN ROAD	B	P	14	11	582	3
7343	584 MALVERN ROAD	B	P	14	11	584	3
7217	585 MALVERN ROAD	C	-	13	10	585	-
7324	586 MALVERN ROAD	B	P	14	11	586	3
7344	588 MALVERN ROAD	B	E	14	11	588	2
7218	589-593 MALVERN ROAD	-	-	13	10	589	-
7345	590 MALVERN ROAD	B	E	14	11	590	2
7219	595 MALVERN ROAD	B	-	13	10	595	-
7220	597 MALVERN ROAD	B	-	13	10	597	-
7346	600 MALVERN ROAD	B	E	14	11	600	2

Options: All

RECORD NO	Address	CATEGORY	UC	ZONE	MAP	PRECINCT	SORT	STREETSCAPE
7221	605 MALVERN ROAD	-	-		13	10	605	-
7222	607 MALVERN ROAD	B	-		13	10	607	-
7347	608 MALVERN ROAD	C	P		14	11	608	3
7223	609 MALVERN ROAD	C	-		13	10	609	-
7348	610 MALVERN ROAD	B	P		14	11	610	3
7224	611 MALVERN ROAD	C	-		13	10	611	-
7349	612 MALVERN ROAD	A2	P		14	11	612	3
7225	613 MALVERN ROAD	-	-		13	10	613	3
7350	614 MALVERN ROAD	B	P		14	11	614	3
7351	616 MALVERN ROAD	C	P		14	11	616	3
7226	621 MALVERN ROAD	C	P		13	10	621	3
7227	623 MALVERN ROAD	C	P		13	10	623	3
7228	625 MALVERN ROAD	C	P		13	10	625	3
7229	627 MALVERN ROAD	A2	P		13	10	627	3
7230	633 MALVERN ROAD	C	-		13	10	633	-
7352	634 MALVERN ROAD	C	P		14	11	634	3
7231	635 MALVERN ROAD	C	-		13	10	635	-
7353	636 MALVERN ROAD	C	P		14	11	636	3
7232	637 MALVERN ROAD	-	-		13	10	637	-
7354	638 MALVERN ROAD	B	P		14	11	638	3
7233	641 MALVERN ROAD	-	-		13	10	641	-
7234	645 MALVERN ROAD	C	-		13	10	645	-
7355	646 MALVERN ROAD	B	P		14	11	646	3
7235	649 MALVERN ROAD	C	-		13	10	649	-
7356	650 MALVERN ROAD	C	P		14	11	650	-
7236	651 MALVERN ROAD	C	-		13	10	651	-
7237	653 MALVERN ROAD	C	-		13	10	653	-
7238	655 MALVERN ROAD	C	-		13	10	655	-
7239	657 MALVERN ROAD	C	-		13	10	657	3
7357	660 MALVERN ROAD	-	P		14	11	660	3
7240	661 MALVERN ROAD	C	P		13	10	661	3
7241	663 MALVERN ROAD	C	-		13	10	663	-
7242	665 MALVERN ROAD	C	-		13	10	665	-
7243	667 MALVERN ROAD	C	-		13	10	667	-
7244	669 MALVERN ROAD	C	-		13	10	669	-
7358	674 MALVERN ROAD	-	P		14	11	674	3
7359	676 MALVERN ROAD	C	T		14	11	676	3
7360	682 MALVERN ROAD	C	T		14	11	682	3
7361	684-684A MALVERN ROAD	B	T		14	11	684	3
7253	689 MALVERN ROAD	-	-		13	10	689	-
7362	692 MALVERN ROAD	B	T		14	11	692	3
7245	693 MALVERN ROAD	-	-		13	10	693	-
7363	694 MALVERN ROAD	B	T		14	11	694	3
7246	695 MALVERN ROAD	C	-		13	10	695	-
7364	696 MALVERN ROAD	B	T		14	11	696	3
7247	697 MALVERN ROAD	C	-		13	10	697	-
7365	698 MALVERN ROAD	B	T		14	11	698	3
7248	699 MALVERN ROAD	C	-		13	10	699	-
7366	700 MALVERN ROAD	B	T		14	11	700	3
7249	701 MALVERN ROAD	C	-		13	10	701	-
7367	702 MALVERN ROAD	B	T		14	11	702	3
7250	703 MALVERN ROAD	C	-		13	10	703	-
7368	704 MALVERN ROAD	C	T		14	11	704	3
7251	705 MALVERN ROAD	C	-		13	10	705	-
7369	706 MALVERN ROAD	B	T		14	11	706	3
7252	707 MALVERN ROAD	A2	-		13	10	707	-
7370	708 MALVERN ROAD	C	-		14	11	708	3

Options: All

RECORD NO	Address	CATEGORY	ZONE	MAP	PRECINCT	SORT	STREETSCAPE
7371	710 MALVERN ROAD	B	T	14	11	710	3
7423	711 MALVERN ROAD	-	T	18	11	711	3
7372	712 MALVERN ROAD	B	T	14	11	712	3
7373	714 MALVERN ROAD	B	T	14	11	714	3
7149	715 MALVERN ROAD	B	T	18	14	715	3
7374	716 MALVERN ROAD	B	T	14	11	716	3
7424	717A MALVERN ROAD	B	T	18	14	717	3
7375	718-720 MALVERN ROAD	-	T	14	11	718	3
7425	719A MALVERN ROAD	B	T	18	14	719	3
7376	722 MALVERN ROAD	-	T	14	11	722	3
7377	726 MALVERN ROAD	-	T	14	11	726	3
7426	727 MALVERN ROAD	B	T	18	14	727	3
7378	728 MALVERN ROAD	-	T	14	11	728	3
7427	729 MALVERN ROAD	B	T	18	14	729	3
7428	731 MALVERN ROAD	B	T	18	14	731	3
7429	733 MALVERN ROAD	C	T	18	14	733	3
7430	735 MALVERN ROAD	C	T	18	14	735	3
7379	736 MALVERN ROAD	A2	E	19	15	736	2
7431	737-739 MALVERN ROAD	C	T	18	14	737	3
7380	738 MALVERN ROAD	B	E	19	15	738	2
7381	740 MALVERN ROAD	B	E	19	15	740	2
7432	741 MALVERN ROAD	B	T	18	14	741	3
7382	742 MALVERN ROAD	B	E	19	15	742	2
7433	743 MALVERN ROAD	B	T	18	14	743	3
7434	745 MALVERN ROAD	B	T	18	14	745	3
7435	747 MALVERN ROAD	B	T	18	14	747	3
7436	749 MALVERN ROAD	C	T	18	14	749	3
7383	752 MALVERN ROAD	B	E	19	15	752	2
7437	753 MALVERN ROAD	B	T	18	14	753	3
7384	754 MALVERN ROAD	B	E	19	15	754	2
7438	755 MALVERN ROAD	-	T	18	14	755	3
7385	756 MALVERN ROAD	B	E	19	15	756	2
7439	757 MALVERN ROAD	B	T	18	14	757	3
7386	758 MALVERN ROAD	B	E	19	15	758	2
7440	759 MALVERN ROAD	B	T	18	14	759	3
7387	760-762 MALVERN ROAD	A2	E	19	15	762	2
7441	761 MALVERN ROAD	A2	T	18	14	761	3
7442	763 MALVERN ROAD	B	T	18	14	763	3
7388	764 MALVERN ROAD	C	E	19	15	764	2
7443	765 MALVERN ROAD	B	T	18	14	765	3
7444	767 MALVERN ROAD	-	T	18	14	767	3
7389	768 MALVERN ROAD	A2	E	19	15	768	2
7445	769 MALVERN ROAD	C	T	18	14	769	3
7390	770 MALVERN ROAD	B	E	19	15	770	2
7446	771 MALVERN ROAD	B	T	18	14	771	3
7447	773 MALVERN ROAD	-	T	18	14	773	3
7448	775 MALVERN ROAD	-	T	18	14	775	3
7449	777 MALVERN ROAD	A1	T	18	14	777	3
7391	778 MALVERN ROAD	C	E	19	15	778	2
7450	779 MALVERN ROAD	C	-	18	14	779	-
7451	789 MALVERN ROAD	-	-	18	14	789	-
7452	791 MALVERN ROAD	-	-	18	14	791	-
7453	793 MALVERN ROAD	-	-	18	14	793	-
7392	794 MALVERN ROAD	B	E	19	15	794	2
7393	796 MALVERN ROAD	B	E	19	15	796	2
7394	798 MALVERN ROAD	-	E	19	15	798	2
7395	800 MALVERN ROAD	C	E	19	15	800	2

Options: All

RECORD NO	Address	CATEGORY	UC	ZONE	MAP	PRECINCT	SORT	STREETSCAPE
7454	801 MALVERN ROAD	-	-		18	14	801	-
7396	802 MALVERN ROAD	C	E		19	15	802	2
7455	803 MALVERN ROAD	C	-		18	14	803	-
7397	804 MALVERN ROAD	A2	E		19	15	804	2
7398	806 MALVERN ROAD	A2	E		19	15	806	2
7399	808 MALVERN ROAD	B	E		19	15	808	2
7400	812 MALVERN ROAD	B	E		19	15	812	2
7401	816 MALVERN ROAD	B	E		19	15	816	2
7402	820 MALVERN ROAD	B	E		19	15	820	2
7403	824 MALVERN ROAD	B	E		19	15	824	2
7404	836 MALVERN ROAD	-	E		19	15	836	2
7405	838 MALVERN ROAD	B	E		19	15	838	2
7406	840 MALVERN ROAD	B	E		19	15	840	2
7407	844 MALVERN ROAD	-	E		19	15	844	2
7408	848 MALVERN ROAD	B	E		19	15	848	2
7409	854 MALVERN ROAD	B	E		19	15	854	2
7410	858 MALVERN ROAD	B	E		19	15	858	2
7411	860 MALVERN ROAD	A2	E		19	15	860	2
7412	862 MALVERN ROAD	B	E		19	15	862	2
7413	866 MALVERN ROAD	B	E		19	15	866	2
7414	868 MALVERN ROAD	B	E		19	15	868	2
7415	870 MALVERN ROAD	B	E		19	15	870	2
7416	872 MALVERN ROAD	B	E		19	15	872	2
7417	896-898 MALVERN ROAD	B	E		19	15	896	2
7418	900 MALVERN ROAD	B	E		19	15	900	2
7419	902 MALVERN ROAD	C	E		19	15	902	2
7420	906 MALVERN ROAD	A2	E		19	15	906	2
7421	908 MALVERN ROAD	B	E		19	15	908	2
12814	MALVERN ROAD - TRAM SHEL	A1	E		19	15		2
7460	1 MANDEVILLE CRESCENT	-	T		18	14	1.0	3
7456	2 MANDEVILLE CRESCENT	-	T		18	14	2.0	3
7461	3 MANDEVILLE CRESCENT	B	T		18	14	3.0	3
7457	4 MANDEVILLE CRESCENT	-	T		18	14	4.0	3
7462	5 MANDEVILLE CRESCENT	B	T		18	14	5.0	3
7463	7 MANDEVILLE CRESCENT	B	T		18	14	7.0	3
7467	9-13 MANDEVILLE CRESCENT	A2	T		18	14	9.0	3
7458	10 MANDEVILLE CRESCENT	A1	T		18	14	10	3
7465	15 MANDEVILLE CRESCENT	C	T		18	14	15	3
7466	17 MANDEVILLE CRESCENT	C	T		18	14	17	3
7459	36 MANDEVILLE CRESCENT	C	T		18	14	36	3
7468	1 MAPLE GROVE	C	T		18	14	1.0	3
7480	2 MAPLE GROVE	C	T		18	14	2.0	3
7479	2A MAPLE GROVE	C	T		18	14	2.0	3
7469	3 MAPLE GROVE	C	T		18	14	3.0	3
7470	3A MAPLE GROVE	C	T		18	14	3.0	3
7481	4 MAPLE GROVE	C	T		18	14	4.0	3
7471	5 MAPLE GROVE	C	T		18	14	5.0	3
7482	6 MAPLE GROVE	C	T		18	14	6.0	3
7472	7 MAPLE GROVE	C	T		18	14	7.0	3
7483	8 MAPLE GROVE	C	T		18	14	8.0	3
7473	9 MAPLE GROVE	C	T		18	14	9.0	3
7484	10 MAPLE GROVE	C	T		18	14	10	3
7474	11 MAPLE GROVE	C	T		18	14	11	3
7485	12 MAPLE GROVE	C	T		18	14	12	3
7475	13 MAPLE GROVE	C	T		18	14	13	3
7486	14 MAPLE GROVE	C	T		18	14	14	3
7476	15 MAPLE GROVE	C	T		18	14	15	3

Options: All

RECORD NO Address..... CATEGORY ZONE. MAP..... PRECINCT.. SORT.. SHEETSCAPE.

7487	16	MAPLE GROVE	C	T	18	14	16	3
7477	17	MAPLE GROVE	C	T	18	14	17	3
7478	19	MAPLE GROVE	C	T	18	14	19	3
7488	1	MARGARET STREET	C	P	3	2	1.0	3
7489	3	MARGARET STREET	C	P	3	2	3.0	3
7509	4	MARGARET STREET	C	P	3	2	4.0	3
7490	5	MARGARET STREET	C	P	3	2	5.0	3
7510	6	MARGARET STREET	C	P	3	2	6.0	3
7491	7	MARGARET STREET	C	P	3	2	7.0	3
7492	9	MARGARET STREET	C	P	3	2	9.0	3
7493	11	MARGARET STREET	C	P	3	2	11	3
7511	12	MARGARET STREET	C	P	3	2	12	3
7494	13	MARGARET STREET	C	P	3	2	13	3
7512	14	MARGARET STREET	C	P	3	2	14	3
7495	15	MARGARET STREET	C	P	3	2	15	3
7496	17	MARGARET STREET	C	P	3	2	17	3
7513	18	MARGARET STREET	C	P	3	2	18	3
7497	19	MARGARET STREET	C	P	3	2	19	3
7514	20	MARGARET STREET	C	P	3	2	20	3
7498	21	MARGARET STREET	C	P	3	2	21	3
7515	22	MARGARET STREET	C	P	3	2	22	3
7499	23	MARGARET STREET	C	P	3	2	23	3
7516	24	MARGARET STREET	C	P	3	2	24	3
7500	25	MARGARET STREET	C	P	3	2	25	3
7517	26	MARGARET STREET	C	P	3	2	26	3
7501	27	MARGARET STREET	C	P	3	2	27	3
7518	28	MARGARET STREET	C	P	3	2	28	3
7502	29	MARGARET STREET	C	P	3	2	29	3
7519	30	MARGARET STREET	C	P	3	2	30	3
7503	31	MARGARET STREET	C	P	3	2	31	3
7504	33	MARGARET STREET	C	P	3	2	33	3
7520	34	MARGARET STREET	C	P	3	2	34	3
7521	36	MARGARET STREET	C	P	3	2	36	3
7522	38	MARGARET STREET	C	P	3	2	38	3
7505	39	MARGARET STREET	C	P	3	2	39	3
7523	40	MARGARET STREET	C	P	3	2	40	3
7506	41	MARGARET STREET	C	P	3	2	41	3
7507	45	MARGARET STREET	C	P	3	2	45	3
7508	47	MARGARET STREET	C	P	3	2	47	3
7524	1	MARTIN COURT	-	T	12	10	1.0	3
7525	2	MARTIN COURT	-	T	12	10	2.0	3
7526	3	MARTIN COURT	-	T	12	10	3.0	3
7527	4	MARTIN COURT	-	T	12	10	4.0	3
7528	5	MARTIN COURT	-	T	12	10	5.0	3
7529	6	MARTIN COURT	-	T	12	10	6.0	3
7530	7	MARTIN COURT	-	T	12	10	7.0	3
7531	8	MARTIN COURT	-	T	12	10	8.0	3
7532	9	MARTIN COURT	-	T	12	10	9.0	3
7533	10	MARTIN COURT	-	T	12	10	10	3
7534	11	MARTIN COURT	-	T	12	10	11	3
7535	12	MARTIN COURT	-	T	12	10	12	3
7536	13	MARTIN COURT	-	T	12	10	13	3
7537	14	MARTIN COURT	-	T	12	10	14	3
7538	1	MARY STREET	C	P	10	8	1.0	3
7550	2	MARY STREET	C	P	10	8	2.0	3
7539	3	MARY STREET	C	P	10	8	3.0	3
7551	4	MARY STREET	C	P	10	8	4.0	3

Options: All

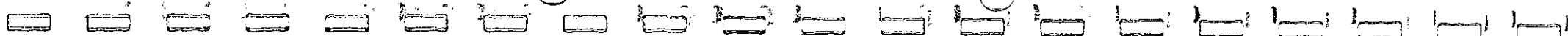
RECORD NO	Address.....	CATEGORY	UC	ZONE.	MAP.....	PRECINCT..	SORT..	STREETSCAPE.
7540	5 MARY STREET	C	P		10	8	5.0	3
7552	6 MARY STREET	C	P		10	8	6.0	3
7541	7 MARY STREET	C	P		10	8	7.0	3
7553	8 MARY STREET	C	P		10	8	8.0	3
7542	9 MARY STREET	C	P		10	8	9.0	3
7554	10 MARY STREET	C	P		10	8	10	3
7543	11 MARY STREET	C	P		10	8	11	3
7555	12 MARY STREET	C	P		10	8	12	3
7544	13 MARY STREET	C	P		10	8	13	3
7556	14 MARY STREET	C	P		10	8	14	3
7545	15 MARY STREET	C	P		10	8	15	3
7546	15A MARY STREET	C	P		10	8	15	3
7547	17 MARY STREET	C	P		10	8	17	3
7557	18 MARY STREET	C	P		10	8	18	3
7548	19 MARY STREET	C	P		10	8	19	3
7558	20 MARY STREET	C	P		10	8	20	3
7559	20 MARY STREET	C	P		10	8	20	3
7549	21 MARY STREET	C	P		10	8	21	3
7566	1 MATHOURA ROAD	B	P		13	10	1.0	3
7620	2 MATHOURA ROAD	C	P		13	10	2.0	3
7618	2A MATHOURA ROAD	B	P		13	10	2.0	3
7619	2B MATHOURA ROAD	B	P		13	10	2.0	3
7567	3 MATHOURA ROAD	-	P		13	10	3.0	3
7621	4 MATHOURA ROAD	B	P		13	10	4.0	3
7568	5 MATHOURA ROAD	B	P		13	10	5.0	3
7622	6 MATHOURA ROAD	B	P		13	10	6.0	3
7569	7 MATHOURA ROAD	B	P		13	10	7.0	3
7623	8 MATHOURA ROAD	C	P		13	10	8.0	3
7624	10 MATHOURA ROAD	B	P		13	10	10	3
7625	12 MATHOURA ROAD	B	P		13	10	12	3
7570	13 MATHOURA ROAD	B	P		13	10	13	3
7571	15 MATHOURA ROAD	B	P		13	10	15	3
7626	16 MATHOURA ROAD	B	P		13	10	16	3
7572	17 MATHOURA ROAD	B	P		13	10	17	3
7627	18 MATHOURA ROAD	B	P		13	10	18	3
7573	19 MATHOURA ROAD	B	P		13	10	19	3
7628	20 MATHOURA ROAD	A2	P		13	10	20	3
7574	21 MATHOURA ROAD	B	P		13	10	21	3
7629	22 MATHOURA ROAD	B	P		13	10	22	3
7575	25 MATHOURA ROAD	B	P		13	10	25	3
7630	26 MATHOURA ROAD	B	P		13	10	26	3
7576	27 MATHOURA ROAD	B	P		13	10	27	3
7631	28 MATHOURA ROAD	-	P		13	10	28	3
7577	29 MATHOURA ROAD	C	P		13	10	29	3
7578	31 MATHOURA ROAD	B	P		13	10	31	3
7579	33 MATHOURA ROAD	C	P		13	10	33	3
7632	34 MATHOURA ROAD	-	P		13	10	34	3
7580	35 MATHOURA ROAD	B	P		13	10	35	3
7633	36 MATHOURA ROAD	A2	P		13	10	36	3
7581	37 MATHOURA ROAD	-	P		13	10	37	3
7634	38 MATHOURA ROAD	A2	P		13	10	38	3
7582	39 MATHOURA ROAD	B	P		13	10	39	3
7635	40 MATHOURA ROAD	C	P		13	10	40	3
7583	41 MATHOURA ROAD	B	P		13	10	41	3
7636	42 MATHOURA ROAD	B	P		13	10	42	3
7584	43 MATHOURA ROAD	C	P		13	10	43	3
7637	44 MATHOURA ROAD	A2	P		13	10	44	3

Options: ALL
 RECORD NO Address..... CATEGORY ZONE. MAP..... PRECINCT.. SORT.. S UETScape.

RECORD NO	Address	CATEGORY	ZONE.	MAP.....	PRECINCT..	SORT..	S UETScape.
7585	45 MATHOURA ROAD	B	P	13	10	45	3
7638	46 MATHOURA ROAD	B	P	13	10	46	3
7586	47 MATHOURA ROAD	B	P	13	10	47	3
7639	48 MATHOURA ROAD	-	P	13	10	48	3
7640	48A MATHOURA ROAD	C	P	13	10	48	3
7587	49 MATHOURA ROAD	-	P	13	10	49	3
7641	50-50A MATHOURA ROAD	B	P	13	10	50	3
7588	51 MATHOURA ROAD	A2	P	13	10	51	3
7642	52 MATHOURA ROAD	B	P	13	10	52	3
7643	54 MATHOURA ROAD	B	P	13	10	54	3
7589	55 MATHOURA ROAD	B	P	13	10	55	3
7644	56 MATHOURA ROAD	B	P	13	10	56	3
7590	57 MATHOURA ROAD	B	P	13	10	57	3
7646	58A MATHOURA ROAD	B	P	13	10	58	3
7645	58-58B MATHOURA ROAD	B	P	13	10	58	3
7591	59 MATHOURA ROAD	B	P	13	10	59	3
7647	60 MATHOURA ROAD	B	P	13	10	60	3
7592	61 MATHOURA ROAD	B	P	13	10	61	3
7648	62 MATHOURA ROAD	C	P	13	10	62	3
7593	63 MATHOURA ROAD	B	P	13	10	63	3
7649	64 MATHOURA ROAD	C	P	13	10	64	3
7594	65 MATHOURA ROAD	B	P	13	10	65	3
7650	66 MATHOURA ROAD	C	P	13	10	66	3
7595	67 MATHOURA ROAD	B	P	13	10	67	3
7651	68 MATHOURA ROAD	A1	P	13	10	68	3
7596	69 MATHOURA ROAD	B	P	13	10	69	3
7652	70 MATHOURA ROAD	C	P	13	10	70	3
7597	71 MATHOURA ROAD	-	P	13	10	71	3
7653	72A-72 MATHOURA ROAD	B	P	13	10	72	3
7598	73 MATHOURA ROAD	C	P	13	10	73	3
7654	74 MATHOURA ROAD	C	P	13	10	74	3
7599	75 MATHOURA ROAD	C	P	13	10	75	3
7655	76 MATHOURA ROAD	C	P	13	10	76	3
7600	77 MATHOURA ROAD	C	P	13	10	77	3
7656	78 MATHOURA ROAD	C	P	13	10	78	3
7601	79 MATHOURA ROAD	C	P	13	10	79	3
7657	80 MATHOURA ROAD	C	P	13	10	80	3
7602	81 MATHOURA ROAD	C	P	13	10	81	3
7560	82 MATHOURA ROAD	-	P	12	10	82	3
7603	83 MATHOURA ROAD	C	P	13	10	83	3
7561	84 MATHOURA ROAD	-	P	12	10	84	3
7604	85 MATHOURA ROAD	C	P	13	10	85	3
7562	86 MATHOURA ROAD	-	P	12	10	86	3
7605	87 MATHOURA ROAD	C	P	13	10	87	3
7563	88 MATHOURA ROAD	C	P	12	10	88	3
7606	89 MATHOURA ROAD	C	P	13	10	89	3
7564	90 MATHOURA ROAD	C	P	12	10	90	3
7607	91 MATHOURA ROAD	C	P	13	10	91	3
7608	93 MATHOURA ROAD	C	P	13	10	93	3
7609	93A MATHOURA ROAD	C	P	13	10	93	3
7610	95 MATHOURA ROAD	C	P	13	10	95	3
7611	97 MATHOURA ROAD	C	P	13	10	97	3
7612	99 MATHOURA ROAD	C	P	13	10	99	3
7565	100 MATHOURA ROAD	C	T	12	10	100	3
7613	101 MATHOURA ROAD	C	P	13	10	101	3
7614	103 MATHOURA ROAD	C	P	13	10	103	3
7615	105 MATHOURA ROAD	C	P	13	10	105	3

Options: ALL

RECORD NO	Address.....	CATEGORY	UC	ZONE.	MAP.....	PRECINCT..	SORT..	STREETSCAPE.
7616	107 MATHOURA ROAD	C	P		13	10	107	3
7617	109 MATHOURA ROAD	C	T		13	10	109	3
7658	2 MATTHEWS COURT	C	T		11	9	2.0	3
7659	3 MATTHEWS COURT	C	T		11	9	3.0	3
7660	4 MATTHEWS COURT	C	T		11	9	4.0	3
7661	5 MATTHEWS COURT	C	T		11	9	5.0	3
7662	1 MAXWELL COURT	-	T		17	13	1.0	3
7663	2 MAXWELL COURT	-	T		17	13	2.0	3
7664	3 MAXWELL COURT	-	T		17	13	3.0	3
7665	4 MAXWELL COURT	-	T		17	13	4.0	3
7666	5 MAXWELL COURT	-	T		17	13	5.0	3
7667	6 MAXWELL COURT	-	T		17	13	6.0	3
7668	7 MAXWELL COURT	-	T		17	13	7.0	3
7669	8 MAXWELL COURT	-	T		17	13	8.0	3
7670	1 MAY GROVE	C	P		7	6	1.0	3
7684	1 MAY ROAD	B	P		13	6	1.0	3
7682	2 MAY GROVE	C	P		8	6	2.0	3
7706	2 MAY ROAD	-	P		13	6	2.0	3
7671	3 MAY GROVE	C	P		7	6	3.0	3
7685	3 MAY ROAD	B	P		13	6	3.0	3
7707	4 MAY ROAD	-	P		13	6	4.0	3
7672	5 MAY GROVE	C	P		7	6	5.0	3
7686	5 MAY ROAD	B	P		13	6	5.0	3
7708	6 MAY ROAD	-	P		13	6	6.0	3
7683	6-8 MAY GROVE	C	P		8	6	6.0	3
7673	7 MAY GROVE	C	P		7	6	7.0	3
7687	7 MAY ROAD	C	P		13	6	7.0	3
7709	8 MAY ROAD	-	P		13	6	8.0	3
7674	9 MAY GROVE	C	P		7	6	9.0	3
7688	9 MAY ROAD	B	P		13	6	9.0	3
7710	10 MAY ROAD	B	P		13	6	10	3
7675	11 MAY GROVE	C	P		7	6	11	3
7689	11 MAY ROAD	B	P		13	6	11	3
7711	12 MAY ROAD	-	P		13	6	12	3
7676	13 MAY GROVE	C	P		7	6	13	3
7690	13 MAY ROAD	C	P		13	6	13	3
7712	14 MAY ROAD	-	P		13	6	14	3
7677	15 MAY GROVE	C	P		7	6	15	3
7691	15 MAY ROAD	B	P		13	6	15	3
7713	16 MAY ROAD	-	P		13	6	16	3
7678	17 MAY GROVE	C	P		7	6	17	3
7692	17 MAY ROAD	B	P		13	6	17	3
7714	18 MAY ROAD	B	P		13	6	18	3
7679	19 MAY GROVE	C	P		7	6	19	3
7693	19 MAY ROAD	B	P		13	6	19	3
7715	20 MAY ROAD	B	P		13	6	20	3
7680	21 MAY GROVE	C	P		7	6	21	3
7694	21 MAY ROAD	B	P		13	6	21	3
7716	22 MAY ROAD	B	P		13	6	22	3
7681	23 MAY GROVE	C	P		7	6	23	3
7695	23 MAY ROAD	B	P		13	6	23	3
7717	24 MAY ROAD	B	P		13	6	24	3
7696	25 MAY ROAD	B	P		13	6	25	3
7718	26 MAY ROAD	B	P		13	6	26	3
7697	27 MAY ROAD	B	P		13	6	27	3
7719	28-44 MAY ROAD	-	P		13	6	28	3
7698	29 MAY ROAD	-	P		13	6	29	3



Options: All
 RECORD NO Address..... CATEGORY ZONE. MAP..... PRECINCT.. SORT.. SHEETSCAPE.

7699	31	MAY ROAD	-	P	13	6	31	3
7700	33	MAY ROAD	-	P	13	6	33	3
7701	35	MAY ROAD	-	P	13	6	35	3
7702	37	MAY ROAD	B	P	13	6	37	3
7703	39	MAY ROAD	B	P	13	6	39	3
7704	41	MAY ROAD	B	P	13	6	41	3
7705	43	MAY ROAD	B	P	13	6	43	3
7720	46	MAY ROAD	B	P	13	6	46	3
7721	48	MAY ROAD	B	P	13	6	48	3
7722	50	MAY ROAD	B	P	13	6	50	3
7723	52	MAY ROAD	B	P	13	6	52	3
7724	54	MAY ROAD	B	P	13	6	54	3
12774	56	MAY ROAD	C	P	13	6		3
7725	58	MAY ROAD	C	P	13	6	58	3
7726	60	MAY ROAD	C	P	13	6	60	3
7727	62	MAY ROAD	C	P	13	6	62	3
7728	1-3	MC ILWRICK STREET	-	P	10	8	1.0	3
7759	2	MC ILWRICK STREET	C	P	10	8	2.0	3
7733	4	MC ILWRICK STREET	B	P	10	8	4.0	3
7760	6	MC ILWRICK STREET	B	P	10	8	6.0	3
7729	7-9	MC ILWRICK STREET	-	P	10	8	7.0	3
7761	8	MC ILWRICK STREET	B	P	10	8	8.0	3
7762	10	MC ILWRICK STREET	B	P	10	8	10	3
7763	12	MC ILWRICK STREET	B	P	10	8	12	3
7730	13	MC ILWRICK STREET	B	P	10	8	13	3
7764	14	MC ILWRICK STREET	B	P	10	8	14	3
7731	15	MC ILWRICK STREET	B	P	10	8	15	3
7765	16	MC ILWRICK STREET	B	P	10	8	16	3
7766	18	MC ILWRICK STREET	B	P	10	8	18	3
7732	19	MC ILWRICK STREET	B	P	10	8	19	3
7767	20	MC ILWRICK STREET	B	P	10	8	20	3
7734	21	MC ILWRICK STREET	B	P	10	8	21	3
7768	22	MC ILWRICK STREET	B	P	10	8	22	3
7735	23	MC ILWRICK STREET	B	P	10	8	23	3
7769	24	MC ILWRICK STREET	B	P	10	8	24	3
7770	24A	MC ILWRICK STREET	B	P	10	8	24	3
7736	25	MC ILWRICK STREET	C	P	10	8	25	3
7771	26	MC ILWRICK STREET	-	E	10	8	26	2
7737	27	MC ILWRICK STREET	B	P	10	8	27	3
7738	27A	MC ILWRICK STREET	B	P	10	8	27	2
7772	28	MC ILWRICK STREET	-	E	10	8	28	2
7739	29	MC ILWRICK STREET	C	P	10	8	29	3
7773	30	MC ILWRICK STREET	-	E	10	8	30	2
7774	32	MC ILWRICK STREET	C	E	10	8	32	2
7740	33	MC ILWRICK STREET	-	P	10	8	33	2
7775	34	MC ILWRICK STREET	C	E	10	8	34	2
7741	35	MC ILWRICK STREET	A2	P	10	8	35	2
7776	36	MC ILWRICK STREET	C	E	10	8	36	2
7742	37	MC ILWRICK STREET	A2	P	10	8	37	2
7777	38	MC ILWRICK STREET	C	E	10	8	38	2
7743	39	MC ILWRICK STREET	-	P	10	8	39	2
7778	40	MC ILWRICK STREET	C	E	10	8	40	2
7744	41	MC ILWRICK STREET	A2	P	10	8	41	2
7779	42	MC ILWRICK STREET	C	E	10	8	42	2
7780	42	MC ILWRICK STREET	C	E	10	8	42	3
7745	43	MC ILWRICK STREET	-	P	10	8	43	3
7746	45	MC ILWRICK STREET	-	P	10	8	45	3

Options: All

RECORD NO	Address	CATEGORY	UC	ZONE	MAP	PRECINCT	SORT	STREETSCAPE
7747	47 MC ILWRICK STREET	C	P		10	8	47	3
7748	49 MC ILWRICK STREET	C	P		10	8	49	3
7749	51 MC ILWRICK STREET	C	P		10	8	51	3
7750	53 MC ILWRICK STREET	C	P		10	8	53	3
7751	55 MC ILWRICK STREET	C	P		10	8	55	3
7752	57 MC ILWRICK STREET	C	P		10	8	57	3
7753	59 MC ILWRICK STREET	C	P		10	8	59	3
7754	61-63 MC ILWRICK STREET	C	P		10	8	61	3
7755	65 MC ILWRICK STREET	C	P		10	8	65	3
7756	67 MC ILWRICK STREET	C	P		10	8	67	3
7757	69 MC ILWRICK STREET	C	P		10	8	69	3
7758	71 MC ILWRICK STREET	C	P		10	8	71	3
7781	1 MCMASTER COURT	-	T		17	13	1.0	3
7782	3 MCMASTER COURT	-	T		17	13	3.0	3
7783	4 MCMASTER COURT	-	T		17	13	4.0	3
7784	5 MCMASTER COURT	-	T		17	13	5.0	3
7785	7 MCMASTER COURT	-	T		17	13	7.0	3
7797	1 MEDLEY STREET	B	E		3	2	1.0	2
7802	2 MEDLEY STREET	B	E		3	2	2.0	2
7798	3 MEDLEY STREET	B	E		3	2	3.0	2
7803	4 MEDLEY STREET	B	E		3	2	4.0	2
7799	5 MEDLEY STREET	B	E		3	2	5.0	2
7804	6 MEDLEY STREET	B	E		3	2	6.0	2
7800	7 MEDLEY STREET	B	E		3	2	7.0	2
7805	8 MEDLEY STREET	B	E		3	2	8.0	2
7801	9 MEDLEY STREET	B	E		3	2	9.0	2
7806	10 MEDLEY STREET	B	E		3	2	10	2
7786	12 MEDLEY PLACE	B	E		3	2	12	2
7787	14 MEDLEY PLACE	B	E		3	2	14	2
7788	16 MEDLEY PLACE	B	E		3	2	16	2
7789	18 MEDLEY PLACE	B	E		3	2	18	2
7790	20 MEDLEY PLACE	B	E		3	2	20	2
7791	22 MEDLEY PLACE	B	E		3	2	22	2
7792	24 MEDLEY PLACE	B	E		3	2	24	2
7793	26 MEDLEY PLACE	B	E		3	2	26	2
7794	28 MEDLEY PLACE	B	E		3	2	28	2
7795	30 MEDLEY PLACE	B	E		3	2	30	2
7796	32 MEDLEY PLACE	B	E		3	2	32	2
7807	1 HELL STREET	B	P		13	10	1.0	3
7808	3 HELL STREET	B	P		13	10	3.0	3
7809	4 HELL STREET	B	P		13	10	4.0	3
7810	5 HELL STREET	B	P		13	10	5.0	3
7811	6 HELL STREET	B	P		13	10	6.0	3
7812	8 HELL STREET	B	P		13	10	8.0	3
7813	9 HELL STREET	B	P		13	10	9.0	3
7814	10 HELL STREET	B	P		13	10	10	3
7815	11 HELL STREET	B	P		13	10	11	3
7816	12 HELL STREET	B	P		13	10	12	3
7817	13 HELL STREET	B	P		13	10	13	3
7818	14 HELL STREET	B	P		13	10	14	3
7819	15 HELL STREET	B	P		13	10	15	3
7820	16 HELL STREET	B	P		13	10	16	3
7821	17 HELL STREET	B	P		13	10	17	3
7829	1 MILLER STREET	-	-		9	7	1.0	-
7822	2 MILLER STREET	-	-		9	7	2.0	-
7830	3 MILLER STREET	-	-		9	7	3.0	-
7823	4 MILLER STREET	-	-		9	7	4.0	-

Options: All								
RECORD NO	Address	CATEGORY	C	ZONE	MAP	PRECINCT..	SORT..	STREETSCAPE.
7831	5 MILLER STREET	-	-		9	7	5.0	-
7824	6 MILLER STREET	-	-		9	7	6.0	-
7832	7-9 MILLER STREET	-	-		9	7	7.0	-
7825	8 MILLER STREET	-	-		9	7	8.0	-
7826	10 MILLER STREET	-	-		9	7	10	-
7833	11 MILLER STREET	-	-		9	7	11	-
7827	12 MILLER STREET	-	-		9	7	12	-
7834	13 MILLER STREET	-	-		9	7	13	-
7828	14 MILLER STREET	-	-		9	7	14	-
7836	1 MILLICENT AVENUE	C	T		18	14	1.0	3
7835	1A MILLICENT AVENUE	C	T		18	14	1.0	3
7847	2 MILLICENT AVENUE	C	T		18	14	2.0	3
7837	3 MILLICENT AVENUE	C	T		18	14	3.0	3
7848	4 MILLICENT AVENUE	C	T		18	14	4.0	3
7838	5 MILLICENT AVENUE	C	T		18	14	5.0	3
7849	6 MILLICENT AVENUE	C	T		18	14	6.0	3
7839	7 MILLICENT AVENUE	C	T		18	14	7.0	3
7840	7A MILLICENT AVENUE	C	T		18	14	7.0	3
7850	8 MILLICENT AVENUE	C	T		18	14	8.0	3
7841	9 MILLICENT AVENUE	C	T		18	14	9.0	3
7851	10 MILLICENT AVENUE	B	T		18	14	10	3
7842	11 MILLICENT AVENUE	C	T		18	14	11	3
7852	12 MILLICENT AVENUE	C	T		18	14	12	3
7843	13 MILLICENT AVENUE	C	T		18	14	13	3
7853	14 MILLICENT AVENUE	C	T		18	14	14	3
7844	15 MILLICENT AVENUE	C	T		18	14	15	3
7854	16 MILLICENT AVENUE	C	T		18	14	16	3
7845	17 MILLICENT AVENUE	C	T		18	14	17	3
7855	18 MILLICENT AVENUE	C	T		18	14	18	3
7846	19 MILLICENT AVENUE	C	T		18	14	19	3
7856	20 MILLICENT AVENUE	B	T		18	14	20	3
7857	22 MILLICENT AVENUE	B	T		18	14	22	3
7858	24 MILLICENT AVENUE	B	T		18	14	24	3
7859	26 MILLICENT AVENUE	B	T		18	14	26	3
7860	28 MILLICENT AVENUE	C	T		18	14	28	3
7861	1 MOFFAT STREET	-	-		3	2	1.0	-
7869	2 MOFFAT STREET	C	-		3	2	2.0	-
7862	3 MOFFAT STREET	-	-		3	2	3.0	-
7870	4 MOFFAT STREET	C	-		3	2	4.0	-
7863	5 MOFFAT STREET	C	-		3	2	5.0	-
7871	6 MOFFAT STREET	C	-		3	2	6.0	-
7864	7 MOFFAT STREET	C	-		3	2	7.0	-
7872	8 MOFFAT STREET	C	-		3	2	8.0	-
7865	9 MOFFAT STREET	C	-		3	2	9.0	-
7873	10 MOFFAT STREET	C	-		3	2	10	-
7866	11 MOFFAT STREET	C	-		3	2	11	-
7874	12 MOFFAT STREET	C	-		3	2	12	-
7875	14 MOFFAT STREET	C	-		3	2	14	-
7867	15 MOFFAT STREET	C	-		3	2	15	-
7876	16 MOFFAT STREET	C	-		3	2	16	-
7877	17 MOFFAT STREET	C	-		3	2	17	-
7878	18 MOFFAT STREET	C	-		3	2	18	-
7868	19 MOFFAT STREET	C	-		3	2	19	-
7879	13 MOLESWORTH STREET	C	-		14	11	1	-
7880	15 MOLESWORTH STREET	C	-		14	11	1	-
7881	17 MOLESWORTH STREET	C	-		14	11		-
7882	19 MOLESWORTH STREET	B	-		14	11		-

Options: All

RECORD NO	Address	CATEGORY	UC ZONE	MAP	PRECINCT	SORT	STREETSCAPE
7883	21 MOLESWORTH STREET	C	-	14	11	21	-
7884	23 MOLESWORTH STREET	B	-	14	11	23	-
7885	25 MOLESWORTH STREET	C	-	14	11	25	-
7886	27 MOLESWORTH STREET	C	-	14	11	27	-
7887	29 MOLESWORTH STREET	C	-	14	11	29	-
7888	31 MOLESWORTH STREET	C	-	14	11	31	-
7889	33 MOLESWORTH STREET	C	-	14	11	33	-
7890	35 MOLESWORTH STREET	C	-	14	11	35	-
7891	37 MOLESWORTH STREET	C	-	14	11	37	-
7892	39 MOLESWORTH STREET	C	-	14	11	39	-
7893	41 MOLESWORTH STREET	C	-	14	11	41	-
7894	43 MOLESWORTH STREET	C	-	14	11	43	-
7895	45 MOLESWORTH STREET	B	-	14	11	45	-
7896	1 MONTALTO AVENUE	A2	T/E	13	10	1.0	1
7897	2 MONTALTO AVENUE	B	T/E	13	10	2.0	2
7898	3 MONTALTO AVENUE	C	T/E	13	10	3.0	2
7899	4 MONTALTO AVENUE	A2	T/E	13	10	4.0	1
7900	5 MONTALTO AVENUE	C	T/E	13	10	5.0	2
7901	6 MONTALTO AVENUE	C	T/E	13	10	6.0	2
7902	7 MONTALTO AVENUE	C	T/E	13	10	7.0	2
7903	8 MONTALTO AVENUE	C	T/E	13	10	8.0	2
7904	9 MONTALTO AVENUE	C	T/E	13	10	9.0	2
7905	10 MONTALTO AVENUE	B	T/E	13	10	10	1
7906	11 MONTALTO AVENUE	C	T/E	13	10	11	2
7907	12 MONTALTO AVENUE	A2	T/E	13	10	12	1
7908	14 MONTALTO AVENUE	C	T/E	13	10	14	2
7909	15 MONTALTO AVENUE	C	T/E	13	10	15	2
12775	16 MONTALTO AVENUE	A2	T/E	13	10		1
7910	17 MONTALTO AVENUE	B	T/E	13	10	17	1
7911	18 MONTALTO AVENUE	A2	T/E	13	10	18	1
7912	19 MONTALTO AVENUE	A2	T/E	13	10	19	1
7913	20 MONTALTO AVENUE	C	T/E	13	10	20	2
7914	21 MONTALTO AVENUE	C	T/E	13	10	21	2
7915	22 MONTALTO AVENUE	C	T/E	13	10	22	2
7916	23 MONTALTO AVENUE	C	T/E	13	10	23	2
7917	24 MONTALTO AVENUE	B	T/E	13	10	24	2
7918	25 MONTALTO AVENUE	C	T/E	13	10	25	2
7919	26 MONTALTO AVENUE	C	T/E	13	10	26	2
7920	27 MONTALTO AVENUE	C	T/E	13	10	27	2
7921	28 MONTALTO AVENUE	A2	T/E	13	10	28	1
7922	29 MONTALTO AVENUE	A2	T/E	13	10	29	1
7923	30 MONTALTO AVENUE	A1	T/E	13	10	30	1
7924	31 MONTALTO AVENUE	C	T/E	13	10	31	2
7925	32 MONTALTO AVENUE	A2	T/E	13	10	32	1
7926	33 MONTALTO AVENUE	C	T/E	13	10	33	2
7927	1 MONTROSE COURT	-	T	18	14	1.0	3
7928	2 MONTROSE COURT	-	T	18	14	2.0	3
7929	3 MONTROSE COURT	-	T	18	14	3.0	3
7930	4 MONTROSE COURT	-	T	18	14	4.0	3
7931	5 MONTROSE COURT	-	T	18	14	5.0	3
7932	6 MONTROSE COURT	-	T	18	14	6.0	3
7933	7 MONTROSE COURT	-	T	18	14	7.0	3
7934	8 MONTROSE COURT	-	T	18	14	8.0	3
7935	9 MONTROSE COURT	-	T	18	14	9.0	3
7936	10 MONTROSE COURT	-	T	18	14	10	3
7937	11 MONTROSE COURT	-	T	18	14	11	3
7938	1 MOORE STREET	C	P	3	2	1.0	3

Options: All

RECORD NO	Address	CATEGORY	ZONE	MAP	PRECINCT	SORT	STREETScape
7939	3 MOORE STREET	C	E	3	2	3.0	2
7940	5 MOORE STREET	C	E	3	2	5.0	2
7973	6 MOORE STREET	C	P	3	2	6.0	3
7941	7 MOORE STREET	C	E	3	2	7.0	2
7974	8 MOORE STREET	C	E	3	2	8.0	2
7942	9 MOORE STREET	C	E	3	2	9.0	2
7975	10 MOORE STREET	C	E	3	2	10	2
7943	11 MOORE STREET	C	E	3	2	11	2
7976	12 MOORE STREET	C	E	3	2	12	2
7944	13 MOORE STREET	C	E	3	2	13	2
7977	14 MOORE STREET	C	E	3	2	14	2
7945	15 MOORE STREET	C	E	3	2	15	2
7978	16 MOORE STREET	C	E	3	2	16	2
7946	17 MOORE STREET	C	E	3	2	17	2
7979	18 MOORE STREET	C	E	3	2	18	2
7947	19 MOORE STREET	C	E	3	2	19	2
7980	20 MOORE STREET	C	E	3	2	20	2
7948	21 MOORE STREET	C	E	3	2	21	2
7981	22 MOORE STREET	C	E	3	2	22	2
7982	24 MOORE STREET	C	E	3	2	24	2
7949	25 MOORE STREET	C	E	3	2	25	2
7983	26 MOORE STREET	C	E	3	2	26	2
7950	27 MOORE STREET	C	E	3	2	27	2
7984	28 MOORE STREET	C	E	3	2	28	2
7951	29 MOORE STREET	C	E	3	2	29	2
7985	30 MOORE STREET	C	E	3	2	30	2
7986	32 MOORE STREET	C	E	3	2	32	2
7952	33 MOORE STREET	C	E	3	2	33	2
7953	35 MOORE STREET	C	E	3	2	35	2
7987	36 MOORE STREET	C	P	3	2	36	3
7954	37 MOORE STREET	C	P	3	2	37	3
7955	41 MOORE STREET	C	P	3	2	41	3
7988	42 MOORE STREET	C	P	3	2	42	3
7956	43 MOORE STREET	C	P	3	2	43	3
7989	44 MOORE STREET	C	P	3	2	44	3
7957	45 MOORE STREET	C	P	3	2	45	3
7990	46 MOORE STREET	C	P	3	2	46	3
7991	48 MOORE STREET	C	P	3	2	48	3
7958	49 MOORE STREET	C	P	3	2	49	3
7992	50 MOORE STREET	C	P	3	2	50	3
7959	51 MOORE STREET	C	P	3	2	51	3
7993	52 MOORE STREET	C	P	3	2	52	3
7960	53 MOORE STREET	C	P	3	2	53	3
7994	54 MOORE STREET	C	P	3	2	54	3
7995	56 MOORE STREET	C	P	3	2	56	3
7961	57 MOORE STREET	C	P	3	2	57	3
7996	58 MOORE STREET	C	P	3	2	58	3
7962	59 MOORE STREET	C	P	3	2	59	3
7997	60 MOORE STREET	C	P	3	2	60	3
7963	61 MOORE STREET	C	P	3	2	61	3
7998	62 MOORE STREET	C	P	3	2	62	3
7964	63 MOORE STREET	C	P	3	2	63	3
7999	64 MOORE STREET	C	P	3	2	64	3
7965	65 MOORE STREET	C	P	3	2	65	3
8000	66 MOORE STREET	C	P	3	2	66	3
7966	67 MOORE STREET	C	P	3	2	67	3
7967	69 MOORE STREET	C	P	3	2	69	3

Options: All

RECORD NO	Address	CATEGORY	UC	ZONE	MAP	PRECINCT	SORT	STREETSCAPE
8001	70 MOORE STREET	C	P		3	2	70	3
7968	71 MOORE STREET	C	P		3	2	71	3
8002	72 MOORE STREET	C	P		3	2	72	3
7969	73 MOORE STREET	C	P		3	2	73	3
8003	74 MOORE STREET	C	P		3	2	74	3
7970	75 MOORE STREET	C	P		3	2	75	3
8004	76 MOORE STREET	C	P		3	2	76	3
7971	77 MOORE STREET	C	P		3	2	77	3
7972	79 MOORE STREET	C	P		3	2	79	3
8005	13 MOREY STREET	A2	E		20	16	13	2
8006	15 MOREY STREET	A2	E		20	16	15	2
8007	17 MOREY STREET	A2	E		20	16	17	2
8008	19 MOREY STREET	A2	E		20	16	19	2
8009	21 MOREY STREET	A2	E		20	16	21	2
8010	23 MOREY STREET	A2	E		20	16	23	2
8011	25 MOREY STREET	A2	E		20	16	25	2
8012	27 MOREY STREET	A2	E		20	16	27	2
8013	29 MOREY STREET	A2	E		20	16	29	2
8014	1 MOSS STREET	C	P		4	3	1.0	3
8020	2 MOSS STREET	C	P		4	3	2.0	3
8015	3 MOSS STREET	C	P		4	3	3.0	3
8021	4 MOSS STREET	C	P		4	3	4.0	3
8022	6 MOSS STREET	C	P		4	3	6.0	3
8016	7 MOSS STREET	C	P		4	3	7.0	3
8023	8 MOSS STREET	C	P		4	3	8.0	3
8017	9 MOSS STREET	C	P		4	3	9.0	3
8024	10 MOSS STREET	C	P		4	3	10	3
8018	11 MOSS STREET	C	P		4	3	11	3
8025	12 MOSS STREET	C	P		4	3	12	3
8019	13 MOSS STREET	C	P		4	3	13	3
8026	14 MOSS STREET	C	P		4	3	14	3
8027	16 MOSS STREET	C	P		4	3	16	3
8028	18 MOSS STREET	C	P		4	3	18	3
8029	20 MOSS STREET	C	P		4	3	20	3
8030	22 MOSS STREET	C	P		4	3	22	3
8031	24 MOSS STREET	C	P		4	3	24	3
8032	1 MOTHERWELL STREET	B	P		8	6	1.0	3
8057	2 MOTHERWELL STREET	B	P		8	6	2.0	3
8033	3 MOTHERWELL STREET	B	P		8	6	3.0	3
8058	4 MOTHERWELL STREET	B	P		8	6	4.0	3
8034	5 MOTHERWELL STREET	C	P		8	6	5.0	3
8059	6 MOTHERWELL STREET	C	P		8	6	6.0	3
8035	7 MOTHERWELL STREET	C	P		8	6	7.0	3
8036	7A MOTHERWELL STREET	C	P		8	6	7.0	3
8060	8 MOTHERWELL STREET	C	P		8	6	8.0	3
8037	9 MOTHERWELL STREET	C	P		8	6	9.0	3
8061	10 MOTHERWELL STREET	C	P		8	6	10	3
8038	11 MOTHERWELL STREET	C	P		8	6	11	3
8062	12 MOTHERWELL STREET	C	P		8	6	12	3
8039	13 MOTHERWELL STREET	C	P		8	6	13	3
8063	14 MOTHERWELL STREET	C	P		8	6	14	3
8040	15 MOTHERWELL STREET	C	P		8	6	15	3
8064	16 MOTHERWELL STREET	C	P		8	6	16	3
8041	17-17A MOTHERWELL STREET	B	P		8	6	17	3
8042	19-19A MOTHERWELL STREET	B	P		8	6	19	3
8065	20 MOTHERWELL STREET	C	P		8	6	20	3
8043	21-21A MOTHERWELL STREET	B	P		8	6	21	3

Options: All

RECORD NO	Address	CATEGORY	ZONE	MAP	PRECINCT	SORT	STREETScape
8066	22 MOTHERWELL STREET	C	P	8	6	22	3
8044	23 MOTHERWELL STREET	B	P	8	6	23	3
8067	24 MOTHERWELL STREET	C	P	8	6	24	3
8045	25 MOTHERWELL STREET	A2	E	8	6	25	2
8068	26 MOTHERWELL STREET	C	P	8	6	26	3
8069	28 MOTHERWELL STREET	C	P	8	6	28	3
8046	29 MOTHERWELL STREET	A2	E	8	6	29	2
8070	30 MOTHERWELL STREET	C	P	8	6	30	3
8071	32 MOTHERWELL STREET	C	P	8	6	32	3
8048	33 MOTHERWELL STREET	A2	E	8	6	33	2
8072	34 MOTHERWELL STREET	C	P	8	6	34	3
8049	35 MOTHERWELL STREET	B	P	8	6	35	3
8050	37 MOTHERWELL STREET	B	P	8	6	37	3
8073	38 MOTHERWELL STREET	C	P	8	6	38	3
8051	39 MOTHERWELL STREET	B	P	8	6	39	3
8074	40 MOTHERWELL STREET	C	P	8	6	40	3
8052	41 MOTHERWELL STREET	B	P	8	6	41	3
8053	43 MOTHERWELL STREET	B	P	8	6	43	3
8075	44 MOTHERWELL STREET	C	P	8	6	44	3
8054	45 MOTHERWELL STREET	B	P	8	6	45	3
8076	46 MOTHERWELL STREET	-	E	8	6	46	2
8055	47 MOTHERWELL STREET	B	P	8	6	47	3
8077	48 MOTHERWELL STREET	A2	E	8	6	48	2
8056	49 MOTHERWELL STREET	C	P	8	6	49	3
8078	50 MOTHERWELL STREET	A2	E	8	6	50	2
8079	52 MOTHERWELL STREET	A2	E	8	6	52	2
8080	54 MOTHERWELL STREET	C	P	8	6	54	3
8081	56 MOTHERWELL STREET	C	P	8	6	56	3
8082	58 MOTHERWELL STREET	C	P	8	6	58	3
8083	60 MOTHERWELL STREET	C	P	8	6	60	3
8084	62 MOTHERWELL STREET	C	P	8	6	62	3
8085	64 MOTHERWELL STREET	C	P	8	6	64	3
8086	66 MOTHERWELL STREET	C	P	8	6	66	3
8087	68 MOTHERWELL STREET	C	P	8	6	68	3
8088	70 MOTHERWELL STREET	C	P	8	6	70	3
8089	72 MOTHERWELL STREET	B	P	8	6	72	3
8128	2-4 MOUNT STREET	-	-	9	7	2.0	-
8129	6 MOUNT STREET	C	-	9	7	6.0	-
8130	8 MOUNT STREET	C	-	9	7	8.0	-
8115	9 MOUNT STREET	-	-	9	7	9.0	-
8131	10 MOUNT STREET	C	-	9	7	10	-
8116	11 MOUNT STREET	-	-	9	7	11	-
8117	11A MOUNT STREET	-	-	9	7	11	-
8132	12-16 MOUNT STREET	-	-	9	7	12	-
8118	15 MOUNT STREET	-	-	9	7	15	-
8119	17 MOUNT STREET	-	-	9	7	17	-
8133	18-20 MOUNT STREET	-	-	9	7	18	-
8120	19 MOUNT STREET	C	-	9	7	19	-
8121	21 MOUNT STREET	C	-	9	7	21	-
8134	22 MOUNT STREET	-	-	9	7	22	-
8122	23 MOUNT STREET	C	-	9	7	23	-
8135	24 MOUNT STREET	C	-	9	7	24	-
8123	25 MOUNT STREET	C	-	9	7	25	-
8136	26 MOUNT STREET	C	-	9	7	26	-
8124	27 MOUNT STREET	C	-	9	7	27	-
8137	28 MOUNT STREET	-	-	9	7	28	-
8138	30 MOUNT STREET	-	-	9	7	30	-

Options: All

RECORD NO	Address	CATEGORY	UC	ZONE	MAP	PRECINCT	SORT	STREETSCAPE
8139	32 MOUNT STREET	-	-		9	7	32	-
8140	34 MOUNT STREET	-	-		9	7	34	-
8125	35-37 MOUNT STREET	-	-		9	7	35	-
8126	39 MOUNT STREET	-	-		9	7	39	-
8127	41 MOUNT STREET	-	-		9	7	41	-
8090	1 MOUNT PLEASANT GROVE	B	P		19	15	1.0	3
8091	1A MOUNT PLEASANT GROVE	B	P		19	15	1.0	3
8092	3 MOUNT PLEASANT GROVE	B	P		19	15	3.0	3
8093	5 MOUNT PLEASANT GROVE	B	P		19	15	5.0	3
8098	6 MOUNT PLEASANT GROVE	B	P		19	15	6.0	3
8094	7 MOUNT PLEASANT GROVE	B	P		19	15	7.0	3
8099	8 MOUNT PLEASANT GROVE	B	P		19	15	8.0	3
8095	9 MOUNT PLEASANT GROVE	B	P		19	15	9.0	3
8100	10 MOUNT PLEASANT GROVE	B	P		19	15	10	3
8096	11 MOUNT PLEASANT GROVE	B	P		19	15	11	3
8101	12 MOUNT PLEASANT GROVE	A2	P		19	15	12	3
8097	13 MOUNT PLEASANT GROVE	B	P		19	15	13	3
8102	14 MOUNT PLEASANT GROVE	B	P		19	15	14	3
8103	16 MOUNT PLEASANT GROVE	B	P		19	15	16	3
8104	18 MOUNT PLEASANT GROVE	B	P		19	15	18	3
8105	20 MOUNT PLEASANT GROVE	B	P		19	15	20	3
8106	22 MOUNT PLEASANT GROVE	B	P		19	15	22	3
8107	24 MOUNT PLEASANT GROVE	B	P		19	15	24	3
8108	26 MOUNT PLEASANT GROVE	B	P		19	15	26	3
8109	28 MOUNT PLEASANT GROVE	B	P		19	15	28	3
8110	30 MOUNT PLEASANT GROVE	B	P		19	15	30	3
8111	32 MOUNT PLEASANT GROVE	B	P		19	15	32	3
8112	34 MOUNT PLEASANT GROVE	B	P		19	15		3
12776	36 MOUNT PLEASANT GROVE	-	P		19	15		3
8113	38 MOUNT PLEASANT GROVE	C	P		19	15	38	3
8114	40 MOUNT PLEASANT GROVE	B	P		19	15	40	3
8141	1 MUNRO STREET	-	E		19	15	1.0	2
8153	2 MUNRO STREET	A2	E		19	15	2.0	2
8142	3 MUNRO STREET	A2	E		19	15	3.0	2
8154	4 MUNRO STREET	B	E		19	15	4.0	2
8143	5 MUNRO STREET	A2	E		19	15	5.0	2
8155	6-6A MUNRO STREET	A1	E		19	15	6.0	2
8144	7 MUNRO STREET	B	E		19	15	7.0	2
8156	8 MUNRO STREET	A2	E		19	15	8.0	2
8145	9 MUNRO STREET	B	E		19	15	9.0	2
8157	10 MUNRO STREET	B	E		19	15	10	2
8146	11 MUNRO STREET	B	E		19	15	11	2
8158	12 MUNRO STREET	B	E		19	15	12	2
8147	13 MUNRO STREET	B	E		19	15	13	2
8159	14 MUNRO STREET	B	E		19	15	14	2
8148	15 MUNRO STREET	A2	E		19	15	15	2
8160	16 MUNRO STREET	B	E		19	15	16	2
8149	17 MUNRO STREET	A1	E		19	15	17	2
8161	18 MUNRO STREET	B	E		19	15	18	2
8150	19 MUNRO STREET	C	E		19	15	19	2
8162	20 MUNRO STREET	A2	E		19	15	20	2
8151	21 MUNRO STREET	B	E		19	15	21	2
8163	22 MUNRO STREET	B	E		19	15	22	2
8152	23 MUNRO STREET	C	E		19	15	23	2
8164	3 MURPHY STREET	1	E		2	15	3.0	2
8165	5 MURPHY STREET	-	E		2	15	5.0	2
8190	6 MURPHY STREET	-	P		2	15	6.0	3

Options: All

RECORD NO	Address	CATEGORY	ZONE	MAP	PRECINCT	SORT	STREETSCAPE
8166	7 MURPHY STREET	-	E	2	15	7.0	2
8191	8 MURPHY STREET	C	P	2	15	8.0	3
8167	9 MURPHY STREET	-	E	2	15	9.0	2
8192	10 MURPHY STREET	C	P	2	15	10	3
8193	14 MURPHY STREET	C	P	2	15	14	3
8194	16 MURPHY STREET	C	P	2	15	16	3
8195	18 MURPHY STREET	C	P	2	15	18	3
8168	19 MURPHY STREET	B	P	2	15	19	3
8196	20 MURPHY STREET	B	P	2	15	20	3
8169	21 MURPHY STREET	B	P	2	15	21	3
8197	22 MURPHY STREET	C	P	2	15	22	3
8170	23 MURPHY STREET	B	P	2	15	23	3
8198	24 MURPHY STREET	A2	P	2	15	24	3
8171	25 MURPHY STREET	B	P	2	15	25	3
8199	26 MURPHY STREET	C	P	2	15	26	3
8172	27 MURPHY STREET	C	P	2	15	27	3
8200	28 MURPHY STREET	C	P	2	15	28	3
8201	30 MURPHY STREET	C	P	2	15	30	3
8202	32 MURPHY STREET	C	P	2	15	32	3
8173	33 MURPHY STREET	C	P	2	15	33	3
8203	34 MURPHY STREET	A2	P	2	15	34	3
8174	35 MURPHY STREET	C	P	2	15	35	3
8204	36 MURPHY STREET	B	P	2	15	36	3
8175	37 MURPHY STREET	C	P	2	15	37	3
8205	38 MURPHY STREET	C	P	2	15	38	3
8176	39 MURPHY STREET	-	P	2	15	39	3
8206	40 MURPHY STREET	A2	P	2	15	40	3
8177	41 MURPHY STREET	B	P	2	15	41	3
8207	42 MURPHY STREET	C	P	2	15	42	3
8178	43 MURPHY STREET	C	P	2	15	43	3
8208	44 MURPHY STREET	A2	3	2	15	44	3
8179	45 MURPHY STREET	-	P	2	15	45	3
8180	47 MURPHY STREET	C	P	2	15	47	3
8181	49 MURPHY STREET	A2	P	2	15	49	3
8182	51 MURPHY STREET	C	P	2	15	51	3
8183	53 MURPHY STREET	C	P	2	15	53	3
8184	55 MURPHY STREET	B	P	2	15	55	3
8185	57 MURPHY STREET	C	P	2	15	57	3
8186	59 MURPHY STREET	C	P	2	15	59	3
8187	63 MURPHY STREET	C	P	2	15	63	3
8188	65 MURPHY STREET	A2	P	2	15	65	3
8189	67 MURPHY STREET	C	P	2	15	67	3
8209	1 MURRAY STREET	B	P	9	7	1.0	3
8210	1A MURRAY STREET	B	P	9	7	1.0	3
8250	2 MURRAY STREET	C	P	9	7	2.0	3
8211	3 MURRAY STREET	C	P	9	7	3.0	3
8212	3A MURRAY STREET	B	P	9	7	3.0	3
8213	3B MURRAY STREET	B	P	9	7	3.0	3
8251	4 MURRAY STREET	C	P	9	7	4.0	3
8214	5 MURRAY STREET	C	P	9	7	5.0	3
8242	6 MURRAY STREET	C	P	9	7	6.0	3
8215	7 MURRAY STREET	C	P	9	7	7.0	3
8243	8 MURRAY STREET	B	P	9	7	8.0	3
8216	9 MURRAY STREET	C	P	9	7	9.0	3
8244	10 MURRAY STREET	B	P	9	7	10	3
8217	11 MURRAY STREET	-	P	9	7	11	3
8245	12 MURRAY STREET	B	P	9	7	12	3

Options: All

ECORD NO	Address	CATEGORY	UC	ZONE	MAP	PRECINCT	SORT	STREETSCAPE
8246	14 MURRAY STREET	B	P		9	7	14	3
8218	15 MURRAY STREET	B	P		9	7	15	3
8252	16 MURRAY STREET	B	P		9	7	16	3
8219	17 MURRAY STREET	B	P		9	7	17	3
8253	18 MURRAY STREET	B	P		9	7	18	3
8220	19 MURRAY STREET	B	P		9	7	19	3
8254	20 MURRAY STREET	B	P		9	7	20	3
8255	20A MURRAY STREET	B	P		9	7	20	3
8221	21 MURRAY STREET	B	P		9	7	21	3
8256	22 MURRAY STREET	A2	P		9	7	22	3
8222	23 MURRAY STREET	C	P		9	7	23	3
8257	24 MURRAY STREET	B	P		9	7	24	3
8223	25 MURRAY STREET	C	P		9	7	25	3
8224	27 MURRAY STREET	C	P		9	7	27	3
8225	29 MURRAY STREET	C	P		9	7	29	3
8226	29A MURRAY STREET	C	P		9	7	29	3
8258	30 MURRAY STREET	B	P		9	7	30	3
8227	31 MURRAY STREET	C	P		9	7	31	3
8259	32 MURRAY STREET	B	P		9	7	32	3
8228	33 MURRAY STREET	B	P		9	7	33	3
8260	34 MURRAY STREET	B	P		9	7	34	3
8229	35 MURRAY STREET	B	P		9	7	35	3
8261	36 MURRAY STREET	B	P		9	7	36	3
8230	37 MURRAY STREET	C	P		9	7	37	3
8262	38 MURRAY STREET	B	P		9	7	38	3
8263	40 MURRAY STREET	B	P		9	7	40	3
8231	41 MURRAY STREET	C	P		9	7	41	3
8264	42 MURRAY STREET	B	P		9	7	42	3
8232	43 MURRAY STREET	C	P		9	7	43	3
8265	44 MURRAY STREET	B	P		9	7	44	3
8233	45 MURRAY STREET	C	P		9	7	45	3
8266	46 MURRAY STREET	A2	P		9	7	46	3
8234	47 MURRAY STREET	A2	E		9	7	47	2
8267	48 MURRAY STREET	B	P		9	7	48	3
8235	49 MURRAY STREET	B	E		9	7	49	2
8268	50 MURRAY STREET	C	P		9	7	50	3
8236	51 MURRAY STREET	B	E		9	7	51	2
8269	52 MURRAY STREET	-	P		9	7	52	3
8237	53 MURRAY STREET	C	P		9	7	53	3
8238	53A MURRAY STREET	C	P		9	7	53	3
8239	55 MURRAY STREET	C	P		9	7	55	3
8240	57 MURRAY STREET	C	P		9	7	57	3
8241	59 MURRAY STREET	C	P		9	7	59	3
8270	60 MURRAY STREET	C	P		9	7	60	3
8247	61 MURRAY STREET	C	P		9	7	61	3
8271	62 MURRAY STREET	C	P		9	7	62	3
8272	62A MURRAY STREET	C	P		9	7	62	3
8273	62B MURRAY STREET	C	P		9	7	62	3
8248	63 MURRAY STREET	C	P		9	7	63	3
8274	64 MURRAY STREET	C	P		9	7	64	3
8249	65 MURRAY STREET	C	P		9	7	65	3
8275	66 MURRAY STREET	C	P		9	7	66	3
8276	68 MURRAY STREET	C	P		9	7	68	3
8277	70 MURRAY STREET	C	P		9	7	70	3
8281	2 MYOORA ROAD	-	T		18	14	2.0	3
8282	4 MYOORA ROAD	C	T		18	14	4.0	3
8283	4A MYOORA ROAD	C	T		18	14	4.0	3

Options: All

RECORD NO Address..... CATEG UC ZONE. MAP..... PRECINCT.. SORT.. STREETScape.

RECORD NO	Address	CATEG	UC	ZONE	MAP	PRECINCT	SORT	STREETScape
8284	6 MYOORA ROAD	B	T		18	14	6.0	3
8278	8 MYOORA ROAD	-	T		17	14	8.0	3
8279	10 MYOORA ROAD	-	T		17	14	10	3
8280	12 MYOORA ROAD	-	T		17	14	12	3
8285	1 MYRTLE STREET	C	P		2	2	1.0	3
8286	3 MYRTLE STREET	B	P		2	2	3.0	3
8287	5 MYRTLE STREET	B	P		2	2	5.0	3
8288	7 MYRTLE STREET	B	P		2	2	7.0	3
8289	9 MYRTLE STREET	B	P		2	2	9.0	3
8290	11 MYRTLE STREET	B	P		2	2	11	3
8291	13 MYRTLE STREET	B	P		2	2	13	3
8292	15 MYRTLE STREET	B	P		2	2	15	3
8293	17 MYRTLE STREET	B	P		2	2	17	3
8294	19 MYRTLE STREET	B	P		2	2	19	3
8295	21 MYRTLE STREET	B	P		2	2	21	3
12777	23 MYRTLE STREET	B	P		2	2		3
8296	25 MYRTLE STREET	B	P		2	2	25	3
8297	27 MYRTLE STREET	B	P		2	2	27	3
8298	29 MYRTLE STREET	B	P		2	2	29	3
8299	31 MYRTLE STREET	B	P		2	2	31	3
8300	45 MYRTLE STREET	C	P		2	2	45	3
8301	47 MYRTLE STREET	C	P		2	2	47	3
8302	49 MYRTLE STREET	C	P		2	2	49	3
8303	51 MYRTLE STREET	C	P		2	2	51	3
8304	55 MYRTLE STREET	B	E		2	2	55	3
8305	1 NATHAN PL	-	P		10	8	1.0	3
8310	2 NATHAN PL	-	P		10	8	2.0	3
8311	2 NATHAN PL	-	P		10	8	2.0	3
8306	3 NATHAN PL	-	P		10	8	3.0	3
8307	5 NATHAN PL	-	P		10	8	5.0	3
8308	7 NATHAN PL	C	P		10	8	7.0	3
8309	9 NATHAN PL	C	P		10	8	9.0	3
8312	14 NELSON STREET	-	-		5	4	14	-
8313	16 NELSON STREET	-	-		5	4	16	-
8314	18 NELSON STREET	-	-		5	4	18	-
8315	20-20A NELSON STREET	-	-		5	4	20	-
8316	22 NELSON STREET	-	-		5	4	22	-
8317	24 NELSON STREET	-	-		5	4	24	-
8318	26 NELSON STREET	-	-		5	4	26	-
8319	28 NELSON STREET	-	-		5	4	28	-
8320	48 NELSON STREET	-	-		5	4	48	-
8338	7 NEW STREET	C	-		19	15	7.0	-
8339	9 NEW STREET	C	-		19	15	9.0	-
8340	11 NEW STREET	C	-		19	15	11	-
8321	12 NEW STREET	C	-		19	15	12	-
8341	13 NEW STREET	C	-		19	15	13	-
8322	14 NEW STREET	C	-		19	15	14	-
8342	15 NEW STREET	C	-		19	15	15	-
8343	17 NEW STREET	C	-		19	15	17	-
8323	18-18A NEW STREET	C	-		19	15	18	-
8344	19 NEW STREET	C	-		19	15	19	-
8324	20 NEW STREET	C	-		19	15	20	-
8345	21 NEW STREET	C	-		19	15	21	-
8325	22 NEW STREET	C	-		19	15	22	-
8346	23 NEW STREET	C	-		19	15	23	-
8326	24 NEW STREET	C	-		19	15	24	-
8347	25 NEW STREET	C	-		19	15	25	-

Options: All

RECORD NO	Address	CATEGORY	UC	ZONE	HAP	PRECINCT	SORT	STREETSCAPE
8327	26 NEW STREET	C	-		19	15	26	-
8348	27 NEW STREET	C	-		19	15	27	-
8328	28 NEW STREET	C	-		19	15	28	-
8349	29 NEW STREET	C	-		19	15	29	-
8329	30-32 NEW STREET	C	-		19	15	30	-
8350	31 NEW STREET	C	-		19	15	31	-
8351	33 NEW STREET	C	-		19	15	33	-
8330	34 NEW STREET	C	-		19	15	34	-
8352	35 NEW STREET	C	-		19	15	35	-
8331	36 NEW STREET	C	-		19	15	36	-
8353	37 NEW STREET	C	-		19	15	37	-
8332	38 NEW STREET	C	-		19	15	38	-
8354	39 NEW STREET	C	-		19	15	39	-
8333	40 NEW STREET	C	-		19	15	40	-
8355	41 NEW STREET	C	-		19	15	41	-
8334	42 NEW STREET	C	-		19	15	42	-
8356	43 NEW STREET	C	-		19	15	43	-
8335	44 NEW STREET	C	-		19	15	44	-
8357	45 NEW STREET	C	-		19	15	45	-
8336	46 NEW STREET	C	-		19	15	46	-
8337	48 NEW STREET	C	-		19	15	48	-
8358	49 NEW STREET	C	-		19	15	49	-
8359	51 NEW STREET	C	-		19	15	51	-
8360	53 NEW STREET	C	-		19	15	53	-
8373	1 NEWRY STREET	B	P		10	8	1.0	3
8361	2 NEWRY STREET	C	P		10	8	2.0	3
8374	3 NEWRY STREET	B	P		10	8	3.0	3
8362	4 NEWRY STREET	C	P		10	8	4.0	3
8375	5 NEWRY STREET	B	P		10	8	5.0	3
8363	6 NEWRY STREET	C	P		10	8	6.0	3
8376	7 NEWRY STREET	B	P		10	8	7.0	3
8364	8 NEWRY STREET	C	P		10	8	8.0	3
8377	9 NEWRY STREET	B	P		10	8	9.0	3
8365	10 NEWRY STREET	C	P		10	8	10	3
8378	11 NEWRY STREET	B	P		10	8	11	3
8366	12 NEWRY STREET	C	P		10	8	12	3
8379	13 NEWRY STREET	C	P		10	8	13	3
8367	14 NEWRY STREET	C	P		10	8	14	3
8380	15 NEWRY STREET	C	P		10	8	15	3
8368	16 NEWRY STREET	C	P		10	8	16	3
8381	17 NEWRY STREET	C	P		10	8	17A	3
8382	17A NEWRY STREET	C	P		10	8	17	3
8383	19 NEWRY STREET	C	P		10	8	19	3
8384	21 NEWRY STREET	C	P		10	8	21	3
8385	23 NEWRY STREET	C	P		10	8	23	3
8369	24 NEWRY STREET	C	P		10	8	24	3
8386	25 NEWRY STREET	C	P		10	8	25	3
8370	26 NEWRY STREET	C	P		10	8	26	3
8387	27 NEWRY STREET	C	P		10	8	27	3
8388	29 NEWRY STREET	C	P		10	8	29	3
8389	31 NEWRY STREET	C	P		10	8	31	3
8390	33 NEWRY STREET	C	P		10	8	33	3
8391	33A NEWRY STREET	C	P		10	8	33	3
8392	35 NEWRY STREET	B	P		10	8	35	3
8393	37 NEWRY STREET	C	P		10	8	37	3
8394	39 NEWRY STREET	C	P		10	8	39	3
8395	41 NEWRY STREET	C	P		10	8	41	3

Options: All

RECORD NO Address..... CATEGORY ZONE MAP..... PRECINCT.. SORT.. S ETSCAPE.

8396	43 NEWRY STREET	C	P	10	8	43	3
8397	45 NEWRY STREET	C	P	10	8	45	3
8371	46 NEWRY STREET	C	P	10	8	46	3
8372	48 NEWRY STREET	C	P	10	8	48	3
8398	49 NEWRY STREET	C	P	10	8	49	3
8399	51 NEWRY STREET	C	P	10	8	51	3
8400	53 NEWRY STREET	C	P	10	8	53	3
8401	55 NEWRY STREET	C	P	10	8	55	3
8402	57 NEWRY STREET	C	P	10	8	57	3
8403	59 NEWRY STREET	C	P	10	8	59	3
8404	61 NEWRY STREET	C	P	10	8	61	3
8405	63 NEWRY STREET	C	P	10	8	63	3
8406	65 NEWRY STREET	C	P	10	8	65	3
8407	67 NEWRY STREET	C	P	10	8	67	3
8408	67A NEWRY STREET	C	P	10	8	67	3
8409	69 NEWRY STREET	C	P	10	8	69	3
8410	1 NICHOLSON STREET	C	P	3	2	1.0	3
8437	2 NICHOLSON STREET	C	P	3	2	2.0	3
8411	3 NICHOLSON STREET	C	P	3	2	3.0	3
8438	4 NICHOLSON STREET	C	P	3	2	4.0	3
8439	4A NICHOLSON STREET	C	P	3	2	4.0	3
8412	5 NICHOLSON STREET	C	P	3	2	5.0	3
8440	6A NICHOLSON STREET	C	P	3	2	6.0	3
8413	7 NICHOLSON STREET	C	P	3	2	7.0	3
8441	8A NICHOLSON STREET	C	P	3	2	8.0	3
8414	9 NICHOLSON STREET	C	P	3	2	9.0	3
8442	10 NICHOLSON STREET	C	P	3	2	10	3
8415	11 NICHOLSON STREET	C	P	3	2	11	3
8416	11A NICHOLSON STREET	C	P	3	2	11	3
8443	12 NICHOLSON STREET	C	P	3	2	12	3
8444	14 NICHOLSON STREET	C	P	3	2	14	3
8417	15 NICHOLSON STREET	C	P	3	2	15	3
8445	16 NICHOLSON STREET	C	P	3	2	16	3
8418	17 NICHOLSON STREET	C	P	3	2	17	3
8446	18 NICHOLSON STREET	C	P	3	2	18	3
8419	19 NICHOLSON STREET	C	P	3	2	19	3
8447	20 NICHOLSON STREET	C	P	3	2	20	3
8420	21 NICHOLSON STREET	C	P	3	2	21	3
8448	22 NICHOLSON STREET	C	P	3	2	22	3
8421	23 NICHOLSON STREET	C	P	3	2	23	3
8449	24 NICHOLSON STREET	C	P	3	2	24	3
8422	25 NICHOLSON STREET	C	P	3	2	25	3
8450	26 NICHOLSON STREET	C	P	3	2	26	3
8423	27 NICHOLSON STREET	C	P	3	2	27	3
8451	28 NICHOLSON STREET	C	P	3	2	28	3
8424	29 NICHOLSON STREET	C	P	3	2	29	3
8425	31 NICHOLSON STREET	C	P	3	2	31	3
8452	32 NICHOLSON STREET	C	P	3	2	32	3
8426	33 NICHOLSON STREET	C	P	3	2	33	3
8453	34 NICHOLSON STREET	C	P	3	2	34	3
8427	35 NICHOLSON STREET	C	P	3	2	35	3
8454	36 NICHOLSON STREET	C	P	3	2	36	3
8428	37 NICHOLSON STREET	C	P	3	2	37	3
8455	38 NICHOLSON STREET	C	P	3	2	38	3
8429	39 NICHOLSON STREET	C	P	3	2	39	3
8456	40 NICHOLSON STREET	C	P	3	2	40	3
8430	41 NICHOLSON STREET	C	P	3	2	41	3

Options: All

ECORD NO	Address	CATEGORY	UC	ZONE.	MAP	PRECINCT..	SORT..	STREETSCAPE.
8457	42 NICHOLSON STREET	C	P		3	2	42	3
8431	43 NICHOLSON STREET	C	P		3	2	43	3
8458	44 NICHOLSON STREET	C	P		3	2	44	3
8432	45 NICHOLSON STREET	C	P		3	2	45	3
8459	46 NICHOLSON STREET	C	P		3	2	46	3
8433	47 NICHOLSON STREET	C	P		3	2	47	3
8460	48 NICHOLSON STREET	C	P		3	2	48	3
8434	49 NICHOLSON STREET	C	P		3	2	49	3
8461	50 NICHOLSON STREET	C	P		3	2	50	3
8435	51 NICHOLSON STREET	C	P		3	2	51	3
8462	52 NICHOLSON STREET	C	P		3	2	52	3
8436	53 NICHOLSON STREET	C	P		3	2	53	3
8463	54 NICHOLSON STREET	C	P		3	2	54	3
8464	56 NICHOLSON STREET	C	P		3	2	56	3
8465	58 NICHOLSON STREET	C	P		3	2	58	3
8466	60 NICHOLSON STREET	C	P		3	2	60	3
8467	62 NICHOLSON STREET	C	P		3	2	62	3
8468	64 NICHOLSON STREET	C	P		3	2	64	3
8469	66 NICHOLSON STREET	C	P		3	2	66	3
8470	68 NICHOLSON STREET	C	P		3	2	68	3
8471	70 NICHOLSON STREET	C	P		3	2	70	3
8472	72 NICHOLSON STREET	C	P		3	2	72	3
8473	74 NICHOLSON STREET	C	P		3	2	74	3
8474	76 NICHOLSON STREET	C	P		3	2	76	3
8475	78 NICHOLSON STREET	C	P		3	2	78	3
8476	80 NICHOLSON STREET	C	P		3	2	80	3
8477	1 NOLA COURT	C	T		18	14	1.0	3
8478	2 NOLA COURT	C	T		18	14	2.0	3
8479	3 NOLA COURT	C	T		18	14	3.0	3
8480	4 NOLA COURT	C	T		18	14	4.0	3
8481	5 NOLA COURT	C	T		18	14	5.0	3
8482	1 NORMAN AVENUE	C	P		7	6	1.0	3
8487	2 NORMAN AVENUE	C	P		7	6	2.0	3
8483	3 NORMAN AVENUE	C	P		7	6	3.0	3
8488	4 NORMAN AVENUE	C	P		7	6	4.0	3
8484	5 NORMAN AVENUE	C	P		7	6	5.0	3
8489	6 NORMAN AVENUE	C	P		7	6	6.0	3
8485	7 NORMAN AVENUE	C	P		7	6	7.0	3
8490	8 NORMAN AVENUE	C	P		7	6	8.0	3
8486	9 NORMAN AVENUE	C	P		7	6	9.0	3
8491	10 NORMAN AVENUE	C	P		7	6	10	3
8492	12 NORMAN AVENUE	C	P		7	6	12	3
8504	2 NORMANBY STREET	-	P		10	8	2.0	3
8505	4 NORMANBY STREET	-	P		10	8	4.0	3
8493	5 NORMANBY STREET	C	P		10	8	5.0	3
8494	5A NORMANBY STREET	C	P		10	8	5.0	3
8506	6 NORMANBY STREET	-	P		10	8	6.0	3
8495	7 NORMANBY STREET	C	P		10	8	7.0	3
8507	8 NORMANBY STREET	-	P		10	8	8.0	3
8496	9 NORMANBY STREET	C	P		10	8	9.0	3
8508	10 NORMANBY STREET	-	P		10	8	10	3
8497	11 NORMANBY STREET	C	P		10	8	11	3
8509	12 NORMANBY STREET	-	P		10	8	12	3
8498	13 NORMANBY STREET	-	P		10	8	13	3
8510	14 NORMANBY STREET	-	P		10	8	14	3
8499	15 NORMANBY STREET	C	P		10	8	15	3
8511	16 NORMANBY STREET	-	P		10	8	16	3

RECORD NO Address..... CATEGO UC ZONE. MAP..... PRECINCT.. SORT.. STREETScape.

8500	17	NORMANBY STREET	C	P	10	8	17	3
8512	18	NORMANBY STREET	-	P	10	8	18	3
8501	19	NORMANBY STREET	C	P	10	8	19	3
8514	20	NORMANBY STREET	C	P	10	8	20	3
8513	20A	NORMANBY STREET	C	P	10	8	20	3
8502	21	NORMANBY STREET	C	P	10	8	21	3
8515	22	NORMANBY STREET	C	P	10	8	22	3
8503	23	NORMANBY STREET	C	P	10	8	23	3
8516	24	NORMANBY STREET	C	P	10	8	24	3
8517	1	NORTHCOTE ROAD	A2	E	19	15	1.0	2
8544	2	NORTHCOTE ROAD	A2	E	19	15	2.0	2
8518	3	NORTHCOTE ROAD	B	E	19	15	3.0	2
8519	3A	NORTHCOTE ROAD	B	E	19	15	3.0	2
8545	4	NORTHCOTE ROAD	A2	E	19	15	4.0	2
8520	5	NORTHCOTE ROAD	A2	E	19	15	5.0	2
8546	6	NORTHCOTE ROAD	A2	E	19	15	6.0	2
8521	7-21	NORTHCOTE ROAD	C	E	19	15	7.0	2
8547	8	NORTHCOTE ROAD	A2	E	19	15	8.0	2
8548	10	NORTHCOTE ROAD	A2	E	19	15	10	2
8549	12-12A	NORTHCOTE ROAD	A2	E	19	15	12	2
8550	14	NORTHCOTE ROAD	C	E	19	15	14	2
8551	16	NORTHCOTE ROAD	C	E	19	15	16	2
8552	16A	NORTHCOTE ROAD	C	E	19	15	16	2
8553	18A	NORTHCOTE ROAD	B	E	19	15	18	2
8554	20	NORTHCOTE ROAD	B	E	19	15	20	2
8555	22	NORTHCOTE ROAD	A2	E	19	15	22	2
8522	23	NORTHCOTE ROAD	-	E	19	15	23	2
8556	24	NORTHCOTE ROAD	A2	E	19	15	24	2
8557	26	NORTHCOTE ROAD	A2	E	19	15	26	2
8523	27	NORTHCOTE ROAD	C	E	19	15	27	2
8558	28	NORTHCOTE ROAD	A1	E	19	15	28	2
8524	29	NORTHCOTE ROAD	B	E	19	15	29	2
8559	30	NORTHCOTE ROAD	A2	E	19	15	30	2
8525	31	NORTHCOTE ROAD	B	E	19	15	31	2
8560	32	NORTHCOTE ROAD	A2	E	19	15	32	2
8561	34	NORTHCOTE ROAD	A2	E	19	15	34	2
8526	35	NORTHCOTE ROAD	B	E	19	15	35	2
8562	36	NORTHCOTE ROAD	A2	E	19	15	36	2
8527	37	NORTHCOTE ROAD	B	E	19	15	37	2
8563	38	NORTHCOTE ROAD	-	E	19	15	38	2
8528	39	NORTHCOTE ROAD	B	E	19	15	39	2
8564	40	NORTHCOTE ROAD	C	E	19	15	40	2
8529	41	NORTHCOTE ROAD	B	E	19	15	41	2
8530	43	NORTHCOTE ROAD	B	E	19	15	43	2
8531	45	NORTHCOTE ROAD	B	E	19	15	45	2
8565	46	NORTHCOTE ROAD	A2	E	19	15	46	2
8532	47	NORTHCOTE ROAD	B	E	19	15	47	2
8566	48	NORTHCOTE ROAD	C	E	19	15	48	2
8533	49	NORTHCOTE ROAD	B	E	19	15	49	2
8567	50	NORTHCOTE ROAD	C	E	19	15	50	2
8534	51	NORTHCOTE ROAD	B	E	19	15	51	2
8568	52	NORTHCOTE ROAD	-	E	19	15	52	2
8535	53	NORTHCOTE ROAD	B	E	19	15	53	2
8569	54	NORTHCOTE ROAD	C	E	19	15	54	2
8536	55	NORTHCOTE ROAD	-	E	19	15	55	2
8570	56	NORTHCOTE ROAD	A1	E	19	15	56	2
8537	59	NORTHCOTE ROAD	A2	E	19	15	59	2

Options: All

RECORD NO Address..... CATEGORY UC ZONE. MAP..... PRECINCT.. SORT.. STREETSCAPE.

8538	61	NORTHCOTE ROAD	-	E	19	15	61	2
8571	62	NORTHCOTE ROAD	-	E	19	15	62	2
8539	63	NORTHCOTE ROAD	B	E	19	15	63	2
8572	64	NORTHCOTE ROAD	B	E	19	15	64	2
8540	65	NORTHCOTE ROAD	B	E	19	15	65	2
8573	66	NORTHCOTE ROAD	B	E	19	15	66	2
8541	67	NORTHCOTE ROAD	B	E	19	15	67	2
8574	68	NORTHCOTE ROAD	-	E	19	15	68	2
8542	69	NORTHCOTE ROAD	C	E	19	15	69	2
8575	70	NORTHCOTE ROAD	B	E	19	15	70	2
8543	71	NORTHCOTE ROAD	C	E	19	15	71	2
8576	1	NOTTINGHAM STREET	-	P	4	3	1.0	3
8584	2	NOTTINGHAM STREET	C	P	4	3	2.0	3
8577	3	NOTTINGHAM STREET	-	P	4	3	3.0	3
8585	4	NOTTINGHAM STREET	C	P	4	3	4.0	3
8578	5	NOTTINGHAM STREET	-	P	4	3	5.0	3
8586	6	NOTTINGHAM STREET	C	P	4	3	6.0	3
8587	8	NOTTINGHAM STREET	C	P	4	3	8.0	3
8579	9	NOTTINGHAM STREET	-	P	4	3	9.0	3
8588	10	NOTTINGHAM STREET	C	P	4	3	10	3
8580	11	NOTTINGHAM STREET	-	P	4	3	11	3
8589	12	NOTTINGHAM STREET	C	P	4	3	12	3
8581	13	NOTTINGHAM STREET	-	P	4	3	13	3
8590	14	NOTTINGHAM STREET	C	P	4	3	14	3
8591	16	NOTTINGHAM STREET	C	P	4	3	16	3
8582	17	NOTTINGHAM STREET	-	P	4	3	17	3
8592	18	NOTTINGHAM STREET	C	P	4	3	18	3
8583	19	NOTTINGHAM STREET	-	P	4	3	19	3
8593	20	NOTTINGHAM STREET	C	P	4	3	20	3
8594	22	NOTTINGHAM STREET	C	P	4	3	22	3
8595	24	NOTTINGHAM STREET	C	P	4	3	24	3
8596	26	NOTTINGHAM STREET	C	P	4	3	26	3
8597	28	NOTTINGHAM STREET	C	P	4	3	28	3
8598	30	NOTTINGHAM STREET	C	P	4	3	30	3
8599	32	NOTTINGHAM STREET	C	P	4	3	32	3
8600	34	NOTTINGHAM STREET	C	P	4	3	34	3
8601	36	NOTTINGHAM STREET	C	P	4	3	36	3
8611	1	OBAN STREET	B	P	8	6	1.0	2
12778	1A	OBAN STREET	C	P	8	6		3
8632	2A	OBAN STREET	B	E	8	6	2.0	2
8633	2-4	OBAN STREET	A2	E	8	6	2.0	2
8612	3	OBAN STREET	C	P	8	6	3.0	3
8613	3A	OBAN STREET	C	P	8	6	3.0	3
8614	5	OBAN STREET	B	P	8	6	5.0	3
8634	6-8	OBAN STREET	A2	E	8	6	6.0	2
8615	7	OBAN STREET	B	P	8	6	7.0	3
8616	9	OBAN STREET	C	P	8	6	9.0	3
8635	10	OBAN STREET	A2	E	8	6	10	2
8617	11	OBAN STREET	C	P	8	6	11	3
8636	12	OBAN STREET	A2	E	8	6	12	2
8618	13	OBAN STREET	C	P	8	6	13	3
8637	14	OBAN STREET	A2	E	8	6	14	2
8619	15	OBAN STREET	C	P	8	6	15	3
8638	16	OBAN STREET	B	P	8	6	16	3
8620	17	OBAN STREET	C	P	8	6	17	3
8639	18	OBAN STREET	C	P	8	6	18	3
8621	19	OBAN STREET	B	P	8	6	19	3

Options: All

RECORD NO	Address	CATEGORY	UC	ZONE	MAP	PRECINCT	SORT	STREETSCAPE
8640	20 OBAN STREET	B		P	8	6	20	3
8622	21 OBAN STREET	C		P	8	6	21	3
8623	23 OBAN STREET	C		E	8	6	23	2
8624	25 OBAN STREET	C		E	8	6	25	2
8625	27 OBAN STREET	C		P	8	6	27	3
8626	29 OBAN STREET	C		P	8	6	29	3
8627	31 OBAN STREET	B		P	8	6	31	3
8628	33 OBAN STREET	B		P	8	6	33	3
8629	35 OBAN STREET	C		P	8	6	35	3
8630	37 OBAN STREET	C		P	8	6	37	3
8631	39 OBAN STREET	C		P	8	6	39	3
8609	41 OBAN STREET	C		P	7	6	41	3
8641	42 OBAN STREET	B		P	8	6	42	3
8610	43 OBAN STREET	C		P	7	6	43	3
8642	44 OBAN STREET	-		P	8	6	44	3
8643	46 OBAN STREET	B		P	8	6	46	3
8644	48 OBAN STREET	B		P	8	6	48	3
8645	50 OBAN STREET	B		P	8	6	50	3
8646	52 OBAN STREET	B		P	8	6	52	3
8647	54 OBAN STREET	B		P	8	6	54	3
8648	56 OBAN STREET	B		P	8	6	56	3
8602	58 OBAN STREET	B		P	7	6	58	3
8603	60 OBAN STREET	B		P	7	6	60	3
8604	62 OBAN STREET	B		P	7	6	62	3
8605	64 OBAN STREET	B		P	7	6	64	3
8606	66 OBAN STREET	B		P	7	6	66	3
8607	68 OBAN STREET	B		P	7	6	68	3
8608	70 OBAN STREET	C		P	7	6	70	3
8649	1 ORMSBY GROVE	-		-	13	10	1.0	-
8651	2 ORMSBY GROVE	-		P	13	10	2.0	3
8650	3 ORMSBY GROVE	-		-	13	10	3.0	-
8652	4 ORMSBY GROVE	-		P	13	10	4.0	3
8653	6 ORMSBY GROVE	-		P	13	10	6.0	3
8654	8 ORMSBY GROVE	-		P	13	10	8.0	3
8828	500 ORRONG ROAD	C		-	20	16	500	-
8829	502 ORRONG ROAD	C		-	20	16	502	-
8803	503 ORRONG ROAD	C		-	15	12	503	-
8830	504 ORRONG ROAD	C		-	20	16	504	-
8831	506 ORRONG ROAD	A1		E	20	16	506	2
8804	507 ORRONG ROAD	B		P	15	12	507	3
8805	509 ORRONG ROAD	C		P	15	12	509	3
8806	511-513 ORRONG ROAD	C		P	15	12	511	3
8832	514 ORRONG ROAD	A1		E	20	16	514	2
8807	515 ORRONG ROAD	C		P	15	12	515	3
8808	517 ORRONG ROAD	B		P	15	12	517	3
8809	519 ORRONG ROAD	A1		P	15	12	519	3
8833	520 ORRONG ROAD	C		E	20	16	520	2
8810	521 ORRONG ROAD	C		P	15	12	521	3
8811	523 ORRONG ROAD	A2		P	15	12	523	3
8812	525 ORRONG ROAD	B		P	15	12	525	3
8834	526 ORRONG ROAD	C		E	20	16	526	2
8813	527 ORRONG ROAD	B		P	15	12	527	3
8835	528 ORRONG ROAD (NOT 72 531)	B		E	20	16	528	2
8814	529 ORRONG ROAD	C		P	15	12	529	3
8815	531 ORRONG ROAD	B		P	15	12	531	3
8816	533 ORRONG ROAD	C		P	15	12	533	3
12810	534 ORRONG ROAD	A2		P	20	16		3

Options: All

RECORD NO	Address.....	CATEGORY	UC	ZONE.	MAP.....	PRECINCT..	SORT..	STREETSCAPE.
8817	535 ORRONG ROAD	C	P		15	12	535	3
8836	536 ORRONG ROAD	B	P		20	16	536	3
8818	537 ORRONG ROAD	A2	P		15	12	537	3
8837	538 ORRONG ROAD	C	P		20	16	538	3
8819	539 ORRONG ROAD	B	P		15	12	539	3
8838	540 ORRONG ROAD	C	P		20	16	540	3
8820	541 ORRONG ROAD	B	P		15	12	541	3
8821	543 ORRONG ROAD	A1	P		15	12	543	3
8839	544 ORRONG ROAD	C	P		20	16	544	3
8840	546 ORRONG ROAD	B	P		20	16	546	3
8822	549 ORRONG ROAD	C	P		15	12	549	3
8841	550 ORRONG ROAD	C	P		20	16	550	3
8823	551 ORRONG ROAD	C	P		15	12	551	3
8842	552 ORRONG ROAD	C	P		20	16	552	3
8824	553 ORRONG ROAD	B	P		15	12	553	3
8843	554 ORRONG ROAD	C	P		20	16	554	3
8825	555 ORRONG ROAD	C	P		15	12	555	3
8844	556 ORRONG ROAD	C	P		20	16	556	3
8826	557 ORRONG ROAD	C	P		15	12	557	3
8845	558 ORRONG ROAD	A1	P		20	16	558	3
8827	559 ORRONG ROAD	C	P		15	12	559	3
8846	564 ORRONG ROAD	B	P		20	16	564	3
8768	565 ORRONG ROAD	B	P		14	11	565	3
8847	566 ORRONG ROAD	B	P		20	16	566	3
8769	567 ORRONG ROAD	B	P		14	11	567	3
8848	568 ORRONG ROAD	B	P		20	16	568	3
8770	569 ORRONG ROAD	-	P		14	11	569	3
8849	570 ORRONG ROAD	B	P		20	16	570	3
8771	571 ORRONG ROAD	B	P		14	11	571	3
8772	573 ORRONG ROAD	B	P		14	11	573	3
8773	575 ORRONG ROAD	C	P		14	11	575	3
8788	576 ORRONG ROAD	C	-		19	15	576	-
8774	577 ORRONG ROAD	B	P		14	11	577	3
8789	578 ORRONG ROAD	C	-		19	15	578	-
8775	579 ORRONG ROAD	-	-		14	11	579	-
8790	580 ORRONG ROAD	-	-		19	15	580	-
8776	581 ORRONG ROAD	-	-		14	11	581	-
8777	583 ORRONG ROAD	A1	P		14	11	583	3
8778	587 ORRONG ROAD	B	P		14	11	587	3
8779	589 ORRONG ROAD	B	P		14	11	589	3
8791	590 ORRONG ROAD	-	-		19	15	590	-
8780	591 ORRONG ROAD	B	P		14	11	591	3
8781	593 ORRONG ROAD	B	P		14	11	593	3
8782	595 ORRONG ROAD	B	P		14	11	595	3
8783	597 ORRONG ROAD	-	-		14	11	597	-
8784	599 ORRONG ROAD	B	-		14	11	599	-
8785	601 ORRONG ROAD	B	-		14	11	601	-
8786	603 ORRONG ROAD	-	-		14	11	603	-
8792	604 ORRONG ROAD	C	-		19	15	604	-
8793	606 ORRONG ROAD	C	-		19	15	606	-
8794	608 ORRONG ROAD	B	-		19	15	608	-
8795	610 ORRONG ROAD	B	-		19	15	610	-
8796	612 ORRONG ROAD	B	-		19	15	612	-
8787	613 ORRONG ROAD	-	-		14	11	613	-
8797	614 ORRONG ROAD	B	-		19	15	614	-
8798	616 ORRONG ROAD	C	-		19	15	616	-
8799	618 ORRONG ROAD	C	-		19	15	618	-

Options: All

RECORD NO Address..... CATEGORY UC ZONE. MAP..... PRECINCT.. SORT.. STREETSCAPE.

8800	620	ORRONG ROAD	B	-	19	15	620	-
8712	621	ORRONG ROAD	C	T	13	10	621	3
8801	622	ORRONG ROAD	B	-	19	15	622	-
8713	623	ORRONG ROAD	C	T	13	10	623	3
8714	625	ORRONG ROAD	C	T	13	10	625	3
8715	627	ORRONG ROAD	C	T	13	10	627	3
8716	629	ORRONG ROAD	C	T	13	10	629	3
8717	631	ORRONG ROAD	A2	T	13	10	631	3
8802	632	ORRONG ROAD	B	-	19	15	632	-
8718	635	ORRONG ROAD	C	T	13	10	635	3
8736	636	ORRONG ROAD	B	T	18	14	636	3
8719	637	ORRONG ROAD	C	T	13	10	637	3
8737	638	ORRONG ROAD	B	T	18	14	638	3
8738	640	ORRONG ROAD	C	T	18	14	640	3
8720	641	ORRONG ROAD	A1	T	13	10	641	3
8739	642	ORRONG ROAD	C	T	18	14	642	3
8740	644	ORRONG ROAD	C	T	18	14	644	3
8741	646	ORRONG ROAD	C	T	18	14	646	3
8742	648	ORRONG ROAD	C	T	18	14	648	3
8743	650	ORRONG ROAD	C	T	18	14	650	3
8744	652	ORRONG ROAD	C	T	18	14	652	3
8745	654	ORRONG ROAD	C	T	18	14	654	3
8721	655	ORRONG ROAD	A2	T	13	10	655	3
8746	656	ORRONG ROAD	C	T	18	14	656	3
8747	658	ORRONG ROAD	C	T	18	14	658	3
8722	659	ORRONG ROAD	-	T	13	10	659	3
8748	660	ORRONG ROAD	C	T	18	14	660	3
8723	661	ORRONG ROAD	A2	T	13	10	661	3
8749	662	ORRONG ROAD	C	T	18	14	662	3
8750	664	ORRONG ROAD	C	T	18	14	664	3
8725	665	ORRONG ROAD	C	T	13	10	665	3
8751	666	ORRONG ROAD	C	T	18	14	666	3
8726	667	ORRONG ROAD	C	T	13	10	667	3
8752	668	ORRONG ROAD	B	T	18	14	668	3
8727	669	ORRONG ROAD	C	T	13	10	669	3
8753	670	ORRONG ROAD	C	T	18	14	670	3
8728	671-673	ORRONG ROAD	C	T	13	10	671	3
8754	672	ORRONG ROAD	C	T	18	14	672	3
8755	674	ORRONG ROAD	C	T	18	14	674	3
8729	675	ORRONG ROAD	C	T	13	10	675	3
8756	676	ORRONG ROAD	C	T	18	14	676	3
8730	677	ORRONG ROAD	C	T	13	10	677	3
8757	678	ORRONG ROAD	B	T	18	14	678	3
8731	679	ORRONG ROAD	C	T/E	13	10	679	2
8758	680	ORRONG ROAD	C	T	18	14	680	3
8732	681	ORRONG ROAD	A2	T/E	13	10	681	2
8759	682	ORRONG ROAD	C	T	18	14	682	3
8733	683	ORRONG ROAD	C	T	13	10	683	3
8760	684	ORRONG ROAD	C	T	18	14	684	3
8734	685	ORRONG ROAD	C	T	13	10	685	3
8735	687-689	ORRONG ROAD	B	T	13	10	687	3
8761	688	ORRONG ROAD	C	T	18	14	688	3
8762	690	ORRONG ROAD	A2	T/E	18	14	690	2
8709	691	ORRONG ROAD	C	T	12	10	691	3
8763	692	ORRONG ROAD	A1	T/E	18	14	692	2
8710	693-695	ORRONG ROAD	C	T	12	10	693	3
8764	694	ORRONG ROAD	A2	T	18	14	694	3

Options: All

ECORD NO Address..... CATEGORY UC ZONE. MAP..... PRECINCT.. SORT.. STREETSCAPE.

8765	696	ORRONG ROAD	C	T	18	14	696	3
8711	697	ORRONG ROAD	C	T	12	10	697	3
8766	698	ORRONG ROAD	A2	T	18	14	698	3
8767	700	ORRONG ROAD	-	T	18	14	700	3
12811	703	ORRONG ROAD	A2	T	12	9		3
8670	707	ORRONG ROAD	C	T	12	9	707	3
8694	708	ORRONG ROAD	-	T	17	13	708	3
8695	710	ORRONG ROAD	C	T	17	13	710	3
8671	711	ORRONG ROAD	B	T	12	9	711	3
8696	712	ORRONG ROAD	C	T	17	13	712	3
8697	714	ORRONG ROAD	C	T	17	13	714	3
8672	715	ORRONG ROAD	C	T	12	9	715	3
8698	716	ORRONG ROAD	A2	T	17	13	716	3
8673	717	ORRONG ROAD	C	T	12	9	717	3
8674	719	ORRONG ROAD	C	T	12	9	719	3
8699	720	ORRONG ROAD	C	T	17	13	720	3
8675	721	ORRONG ROAD	C	T	12	9	721	3
8676	723	ORRONG ROAD	C	T	12	9	723	3
8677	729	ORRONG ROAD	A1	T/E	12	9	729	2
8700	732-734	ORRONG ROAD	C	T	17	13	732	3
8678	735	ORRONG ROAD	-	T	12	9	735	-
8701	736	ORRONG ROAD	C	T	17	13	736	3
8702	738	ORRONG ROAD	C	T	17	13	738	3
8703	740	ORRONG ROAD	C	T	17	13	740	3
8679	743	ORRONG ROAD	A2	T/E	12	9	743	2
8704	744	ORRONG ROAD	B	T	17	13	744	3
8705	746	ORRONG ROAD	B	T	17	13	746	3
8680	749	ORRONG ROAD	A2	T/E	12	9	749	2
8706	750	ORRONG ROAD	B	T	17	13	750	3
8681	755	ORRONG ROAD	C	T/E	12	9	755	2
8655	757	ORRONG ROAD	C	T	11	9	757	3
8707	758	ORRONG ROAD	C	T	17	13	758	3
8656	759	ORRONG ROAD	C	T	11	9	759	3
8657	761	ORRONG ROAD	C	T	11	9	761	3
8708	762	ORRONG ROAD	A1	T	17	13	762	3
8658	765	ORRONG ROAD	C	T	11	9	765	3
8659	767	ORRONG ROAD	C	T	11	9	767	3
8682	768	ORRONG ROAD	C	T	16	13	768	3
8660	769	ORRONG ROAD	C	T	11	9	769	3
8683	770	ORRONG ROAD	C	T	16	13	770	3
8661	771	ORRONG ROAD	C	T	11	9	771	3
8684	772	ORRONG ROAD	C	T	16	13	772	3
8662	773	ORRONG ROAD	C	T	11	9	773	3
8685	774	ORRONG ROAD	B	T	16	13	774	3
8663	775	ORRONG ROAD	C	T	11	9	775	3
8686	778	ORRONG ROAD	C	T	16	13	778	3
8664	779	ORRONG ROAD	C	T	11	9	779	3
8687	780	ORRONG ROAD	C	T	16	13	780	3
8665	781	ORRONG ROAD	C	T	11	9	781	3
8688	782	ORRONG ROAD	B	T	16	13	782	3
8689	784	ORRONG ROAD	C	T	16	13	784	3
8690	786	ORRONG ROAD	C	T	16	13	786	3
8666	797	ORRONG ROAD	C	T	11	9	797	3
8667	801	ORRONG ROAD	C	T	11	9	801	3
8691	802	ORRONG ROAD	C	T	16	13	802	3
8668	803	ORRONG ROAD	C	T	11	9	803	3
8669	805	ORRONG ROAD	C	T	11	13	805	3

Options: All

RECORD NO	Address	CATEGORY	UC	ZONE	MAP	PRECINCT	SORT	STREETSCAPE
8692	816 ORRONG ROAD	C	T		16	9	816	3
8693	818 ORRONG ROAD	C	T		16	9	818	3
8860	1 OSBORNE STREET	-	P		3	2	1.0	3
8861	3 OSBORNE STREET	C	P		3	2	3.0	3
8862	7 OSBORNE STREET	C	P		3	2	7.0	3
8863	9 OSBORNE STREET	C	P		3	2	9.0	3
8908	10 OSBORNE STREET	C	-		3	2	10	-
8864	11 OSBORNE STREET	C	P		3	2	11	3
8909	12 OSBORNE STREET	C	-		3	2	12	-
8865	17 OSBORNE STREET	C	P		3	2	17	3
8910	18 OSBORNE STREET	C	-		3	2	18	-
8866	21 OSBORNE STREET	C	P		3	2	21	3
8867	23 OSBORNE STREET	C	P		3	2	23	3
8911	24 OSBORNE STREET	C	-		3	2	24	-
8868	25 OSBORNE STREET	C	P		3	2	25	3
8912	26 OSBORNE STREET	C	-		3	2	26	-
8869	27 OSBORNE STREET	C	P		3	2	27	3
8913	28 OSBORNE STREET	C	-		3	2	28	-
8870	29 OSBORNE STREET	C	P		3	2	29	3
8914	30 OSBORNE STREET	C	-		3	2	30	-
8871	31 OSBORNE STREET	C	P		3	2	31	3
8915	32 OSBORNE STREET	C	-		3	2	32	-
8872	33 OSBORNE STREET	C	P		3	2	33	3
8873	35 OSBORNE STREET	B	P		3	2	35	3
8874	35A OSBORNE STREET	C	P		3	2	35	3
8875	37 OSBORNE STREET	C	P		3	2	37	3
8876	39 OSBORNE STREET	C	P		3	2	39	3
8877	41 OSBORNE STREET	C	P		3	2	41	3
8878	43 OSBORNE STREET	B	P		3	2	43	3
8879	43A OSBORNE STREET	C	P		3	2	43	3
8880	45 OSBORNE STREET	C	P		3	2	45	3
8881	45A OSBORNE STREET	B	P		3	2	45	3
8882	47 OSBORNE STREET	C	P		3	2	47	3
8916	48 OSBORNE STREET	C	-		3	2	48	-
8883	49 OSBORNE STREET	C	P		3	2	49	3
8917	50 OSBORNE STREET	C	-		3	2	50	-
8884	51 OSBORNE STREET	C	P		3	2	51	3
8918	52 OSBORNE STREET	C	-		3	2	52	-
8919	54 OSBORNE STREET	C	-		3	2	54	-
8885	55 OSBORNE STREET	C	P		3	2	55	3
8920	56 OSBORNE STREET	C	-		3	2	56	-
8886	57 OSBORNE STREET	A2	P		3	2	57	3
8921	58 OSBORNE STREET	C	-		3	2	58	-
8887	59 OSBORNE STREET	A2	P		3	2	59	3
8922	60 OSBORNE STREET	C	-		3	2	60	-
8888	61 OSBORNE STREET	A2	P		3	2	61	3
8889	63 OSBORNE STREET	C	P		3	2	63	3
8923	64 OSBORNE STREET	C	-		3	2	64	-
8890	67 OSBORNE STREET	C	P		3	2	67	3
8924	68 OSBORNE STREET	C	-		3	2	68	-
8891	69 OSBORNE STREET	C	P		3	2	69	3
8925	70 OSBORNE STREET	C	-		3	2	70	-
8892	71 OSBORNE STREET	C	P		3	2	71	3
8926	72 OSBORNE STREET	C	-		3	2	72	-
8893	75 OSBORNE STREET	C	P		3	2	75	3
8927	76 OSBORNE STREET	C	-		3	2	76	-
8894	77 OSBORNE STREET	C	P		3	2	77	3

Options: ALL

RECORD NO	Address	CATEGORY	UC	ZONE	MAP	PRECINCT	SORT	STREETSCAPE
8895	79 OSBORNE STREET	C	P		3	2	79	3
8896	81 OSBORNE STREET	C	P		3	2	81	3
8897	83 OSBORNE STREET	C	P		3	2	83	3
8898	85 OSBORNE STREET	-	E		3	2	85	2
8899	87 OSBORNE STREET	-	E		3	2	87	2
8900	89 OSBORNE STREET	-	-		3	2	89	-
8901	91 OSBORNE STREET	-	-		3	2	91	-
8902	95 OSBORNE STREET	-	-		3	2	95	-
8903	97 OSBORNE STREET	-	-		3	2	97	-
8904	99 OSBORNE STREET	-	-		3	2	99	-
8905	101 OSBORNE STREET	-	-		3	2	101	-
8906	103 OSBORNE STREET	-	-		3	2	103	-
8907	105 OSBORNE STREET	-	-		3	2	105	-
8850	109 OSBORNE STREET	-	-		2	2	109	-
8851	113 OSBORNE STREET	C	-		2	2	113	-
8852	115 OSBORNE STREET	C	-		2	2	115	-
8853	117 OSBORNE STREET	-	-		2	2	117	-
8854	119 OSBORNE STREET	-	-		2	2	119	-
8855	121 OSBORNE STREET	C	-		2	2	121	-
8856	135 OSBORNE STREET	C	-		2	2	135	-
8857	137 OSBORNE STREET	C	-		2	2	137	-
8858	139 OSBORNE STREET	C	-		2	2	139	-
8859	141 OSBORNE STREET	-	-		2	2	141	-
8930	3 OSMENT STREET	-	P		19	15	3.0	3
8931	5 OSMENT STREET	-	P		19	15	5.0	3
8932	7 OSMENT STREET	-	P		19	15	7.0	3
8933	9 OSMENT STREET	-	P		19	15	9.0	3
8934	11 OSMENT STREET	B	P		19	15	11	3
8935	13 OSMENT STREET	A2	P		19	15	13	3
8936	17 OSMENT STREET	C	-		19	15	17	-
8937	19 OSMENT STREET	C	-		19	15	19	-
8938	21 OSMENT STREET	C	-		19	15	21	-
8939	23 OSMENT STREET	C	-		19	15	23	-
8940	25 OSMENT STREET	C	-		19	15	25	-
8941	27 OSMENT STREET	-	-		19	15	27	-
8928	200 OSMENT STREET	-	-		19	15	200	-
8929	201 OSMENT STREET	-	-		19	15	201	-
8942	1 OTTAWA ROAD	A1	T		18	114	1.0	3
8946	2 OTTAWA ROAD	-	T		18	114	2.0	3
8947	2A OTTAWA ROAD	-	T		18	114	2.0	3
8943	3 OTTAWA ROAD	C	T		18	114	3.0	3
8948	4 OTTAWA ROAD	-	T		18	114	4.0	3
8949	6 OTTAWA ROAD	-	T		18	114	6.0	3
8944	7 OTTAWA ROAD	-	T		18	114	7.0	3
8950	8 OTTAWA ROAD	-	T		18	114	8.0	3
8945	9 OTTAWA ROAD	B	T		18	114	9.0	3
8951	10 OTTAWA ROAD	-	T		18	114	10	3
8953	2 OXFORD STREET	-	-		2	2	2.0	-
8952	3-5 OXFORD STREET	-	-		2	2	3.0	-
8954	4 OXFORD STREET	-	-		2	2	4.0	-
8955	6 OXFORD STREET	-	-		2	2	6.0	-
8956	8 OXFORD STREET	-	-		2	2	8.0	-
8957	11 OXFORD STREET	C	E		7	6	11	2
8959	12 OXFORD STREET	C	E		7	6	12	2
8958	13 OXFORD STREET	C	E		7	6	13	2
8960	14 OXFORD STREET	C	E		7	6	14	2
8961	16 OXFORD STREET	C	E		7	6	16	2

Options: All

RECORD NO	Address	CATEGORY	UC	ZONE	MAP	PRECINCT	SORT	STREETSCAPE
8962	18 OXFORD STREET	C	P		7	6	18	3
8963	20 OXFORD STREET	C	P		7	6	20	3
8964	22 OXFORD STREET	-	P		7	6	22	3
8965	24 OXFORD STREET	-	P		7	6	24	3
8966	26 OXFORD STREET	-	P		7	6	26	3
8967	28 OXFORD STREET	-	P		7	6	28	3
8968	1 PACKINGTON PLACE	-	-		15	12	1.0	-
8988	1 PACKINGTON STREET	C	P		15	12	1.0	3
8978	2 PACKINGTON PLACE	-	P		15	12	2.0	-
8969	3 PACKINGTON PLACE	-	-		15	12	3.0	-
8989	3 PACKINGTON STREET	C	P		15	12	3.0	3
8979	4 PACKINGTON PLACE	-	P		15	12	4.0	3
8970	5 PACKINGTON PLACE	-	-		15	12	5.0	-
8990	5 PACKINGTON STREET	C	P		15	12	5.0	3
8980	6 PACKINGTON PLACE	-	P		15	12	6.0	3
8991	7 PACKINGTON STREET	C	P		15	12	7.0	3
8981	8 PACKINGTON PLACE	-	P		15	12	8.0	3
8971	9 PACKINGTON PLACE	-	-		15	12	9.0	-
8992	9 PACKINGTON STREET	C	P		15	12	9.0	3
8972	11 PACKINGTON PLACE	-	-		15	12	11	-
8993	11 PACKINGTON STREET	C	P		15	12	11	3
8973	13 PACKINGTON PLACE	-	-		15	12	13	-
8994	13 PACKINGTON STREET	C	P		15	12	13	3
8974	15 PACKINGTON PLACE	C	-		15	12	15	-
8995	15 PACKINGTON STREET	C	P		15	12	15	3
8975	17 PACKINGTON PLACE	C	-		15	12	17	-
8996	17 PACKINGTON STREET	C	P		15	12	17	3
8976	19 PACKINGTON PLACE	C	-		15	12	19	-
8997	19 PACKINGTON STREET	C	P		15	12	19	3
8977	21 PACKINGTON PLACE	C	-		15	12	21	-
8998	27 PACKINGTON STREET	B	P		15	12	27	3
8982	28 PACKINGTON PLACE	-	P		15	12	28	3
8999	29 PACKINGTON STREET	B	P		15	12	29	3
8983	30 PACKINGTON PLACE	-	-		15	12	30	-
9000	31 PACKINGTON STREET	B	P		15	12	31	3
8984	32 PACKINGTON PLACE	-	-		15	12	32	-
9001	33 PACKINGTON STREET	B	P		15	12	33	3
8985	34 PACKINGTON PLACE	C	-		15	12	34	-
9002	35 PACKINGTON STREET	B	P		15	12	35	3
8986	36 PACKINGTON PLACE	C	-		15	12	36	-
9004	36 PACKINGTON STREET	C	P		15	12	36	3
9003	37 PACKINGTON STREET	B	P		15	12	37	3
8987	38 PACKINGTON PLACE	C	-		15	12	38	-
9005	38 PACKINGTON STREET	C	P		15	12	38	3
9006	40 PACKINGTON STREET	C	P		15	12	40	3
9007	42 PACKINGTON STREET	C	P		15	12	42	3
9008	44 PACKINGTON STREET	C	P		15	12	44	3
9010	46 PACKINGTON STREET	C	P		15	12	46	3
9009	46A PACKINGTON STREET	C	P		15	12	46	3
9011	48 PACKINGTON STREET	C	P		15	12	48	3
9012	50 PACKINGTON STREET	C	P		15	12	50	3
9013	52 PACKINGTON STREET	C	P		15	12	52	3
9014	54 PACKINGTON STREET	C	P		15	12	54	3
9015	56 PACKINGTON STREET	C	P		15	12	56	3
9016	1 PALERMO STREET	A2	E		7	6	1.0	3
9034	2 PALERMO STREET	C	P		7	6	2.0	3
9017	3 PALERMO STREET	B	E		7	6	3.0	3

Options: All

RECORD NO	Address	CATEGORY	UC	ZONE	MAP	PRECINCT	SORT	STREETSCAPE
9035	4 PALERMO STREET	C	P		7	6	4.0	3
9018	5 PALERMO STREET	B	E		7	6	5.0	3
9036	6 PALERMO STREET	C	P		7	6	6.0	3
9019	7 PALERMO STREET	B	E		7	6	7.0	3
12779	9 PALERMO STREET	B	E		7	6		3
9020	9 PALERMO STREET	B	E		7	6	89	3
9021	11 PALERMO STREET	B	E		7	6	11	2
9037	12-14 PALERMO STREET	C	P		7	6	12	3
9022	13 PALERMO STREET	B	E		7	6	13	3
9023	15 PALERMO STREET	B	E		7	6	15	3
9038	16 PALERMO STREET	C	P		7	6	16	3
9024	17 PALERMO STREET	B	E		7	6	17	3
9039	18 PALERMO STREET	C	P		7	6	18	3
9025	19 PALERMO STREET	B	E		7	6	19	2
9040	20 PALERMO STREET	A2	E		7	6	20	3
9026	21 PALERMO STREET	B	E		7	6	21	2
9041	22 PALERMO STREET	B	E		7	6	22	3
9027	23 PALERMO STREET	B	E		7	6	23	2
9042	24 PALERMO STREET	B	E		7	6	24	3
9028	25 PALERMO STREET	B	E		7	6	25	2
9043	26 PALERMO STREET	B	E		7	6	26	3
9029	27 PALERMO STREET	C	P		7	6	27	3
9044	28 PALERMO STREET	B	E		7	6	28	3
9030	29 PALERMO STREET	B	P		7	6	29	3
9045	30 PALERMO STREET	B	P		7	6	30	3
9031	31 PALERMO STREET	B	P		7	6	31	3
12780	32 PALERMO STREET	-	P		7	6		3
9032	33 PALERMO STREET	C	P		7	6	33	3
9047	34 PALERMO STREET	-	P		7	6	34	3
9033	35 PALERMO STREET	B	P		7	6	35	3
9048	36 PALERMO STREET	-	P		7	6	36	3
9049	1 PEEL STREET	-	P		5	4	1.0	3
9050	3 PEEL STREET	-	P		5	4	3.0	3
9051	3 PEEL STREET	-	P		5	4	3.0	3
9114	4 PEEL STREET	-	P		5	4	4.0	3
9052	5 PEEL STREET	-	P		5	4	5.0	3
9115	6 PEEL STREET	-	P		5	4	6.0	3
9053	7 PEEL STREET	-	P		5	4	7.0	3
9116	8 PEEL STREET	-	P		5	4	8.0	3
9054	9 PEEL STREET	-	P		5	4	9.0	3
9055	9 PEEL STREET	-	P		5	4	9.0	3
9117	10 PEEL STREET	-	P		5	4	10	3
9056	11 PEEL STREET	-	P		5	4	11	3
9118	12 PEEL STREET	-	P		5	4	12	3
9057	13 PEEL STREET	-	P		5	4	13	3
9119	14 PEEL STREET	-	P		5	4	14	3
9120	18 PEEL STREET	-	P		5	4	18	3
9058	19 PEEL STREET	-	P		5	4	19	3
9121	20 PEEL STREET	-	P		5	4	20]	3
9059	21 PEEL STREET	-	P		5	4	21	3
9122	22 PEEL STREET	-	P		5	4	22]	3
9123	24 PEEL STREET	-	P		5	4	24]	3
9060	25 PEEL STREET	-	P		5	4	25	3
9124	26 PEEL STREET	-	P		5	4	26]	3
9061	27 PEEL STREET	-	P		5	4	27	3
9125	30 PEEL STREET	-	P		5	4	30]	3
9063	31 PEEL STREET	-	P		5	4	31	3

Options: All

RECORD NO Address..... CATEGORY UC ZONE. MAP..... PRECINCT.. SORT.. STREETSCAPE.

9062	31A	PEEL STREET	-	P	5	4	31	3
9126	32	PEEL STREET	-	P	5	4	32]	3
9064	33	PEEL STREET	B	P	5	4	33	3
9127	34	PEEL STREET	-	P	5	4	34]	3
9065	35	PEEL STREET	-	P	5	4	35	3
9066	35A	PEEL STREET	-	P	5	4	35	3
9128	36	PEEL STREET	-	P	5	4	36]	3
9129	38	PEEL STREET	-	P	5	4	38]	3
9067	39	PEEL STREET	-	P	5	4	39	3
9130	40	PEEL STREET	-	P	5	4	40]	3
9068	41	PEEL STREET	-	P	5	4	41	3
9131	42	PEEL STREET	-	P	5	4	42]	3
9069	43	PEEL STREET	-	P	5	4	43	3
9132	44	PEEL STREET	-	P	5	4	44]	3
9070	45	PEEL STREET	-	P	5	4	45	3
9133	46	PEEL STREET	-	P	5	4	46]	3
9071	47	PEEL STREET	-	P	5	4	47	3
9072	49	PEEL STREET	-	P	5	4	49	3
9073	51	PEEL STREET	-	P	5	4	51	3
9134	54	PEEL STREET	-	P	5	4	54]	3
9074	55	PEEL STREET	C	P	5	4	55	3
9075	57	PEEL STREET	B	P	5	4	57	3
9135	58	PEEL STREET	C	P	5	4	58]	3
12782	59	PEEL STREET	B	P	5	4		3
9136	60	PEEL STREET	C	P	5	4	60]	3
9076	61	PEEL STREET	B	P	5	4	61	3
9137	62	PEEL STREET	C	P	5	4	62]	3
9077	63	PEEL STREET	B	P	5	4	63	3
9078	65	PEEL STREET	B	P	5	4	65	3
9138	66-72	PEEL STREET	A1	P	5	4	66]	3
9079	67	PEEL STREET	B	P	5	4	67	3
9080	69	PEEL STREET	B	P	5	4	69	3
9081	71	PEEL STREET	B	P	5	4	71	3
9082	73	PEEL STREET	B	P	5	4	73	3
9139	74	PEEL STREET	-	P	5	4	74]	3
9140	76	PEEL STREET	-	P	5	4	76	3
9142	80	PEEL STREET	C	P	5	4	80	3
9141	80A	PEEL STREET	C	P	5	4	80	3
9083	81	PEEL STREET	C	P	5	4	81	3
9143	82	PEEL STREET	C	P	5	4	82	3
9084	83	PEEL STREET	C	P	5	4	83	3
9144	84	PEEL STREET	C	P	5	4	84	3
9085	85	PEEL STREET	C	P	5	4	85	3
9145	86	PEEL STREET	C	P	5	4	86	3
9086	87	PEEL STREET	C	P	5	4	87	3
9087	89	PEEL STREET	C	P	5	4	89	3
9088	91	PEEL STREET	C	P	5	4	91	3
9089	93	PEEL STREET	C	P	5	4	93	3
9146	96	PEEL STREET	B	-	5	4	96	-
9147	98	PEEL STREET	B	-	5	4	98	-
9090	99	PEEL STREET	C	-	5	4	99	-
9091	101	PEEL STREET	C	-	5	4	101	-
9148	102	PEEL STREET	C	-	5	4	102	-
9092	103	PEEL STREET	C	-	5	4	103	-
9149	104	PEEL STREET	C	-	5	4	104	-
9093	105	PEEL STREET	C	-	5	4	105	-
9150	106	PEEL STREET	C	-	5	4	106	-

Options: All

RECORD NO	Address	CATEGORY	UC	ZONE	MAP	PRECINCT	SORT	STREETSCAPE
9151	108 PEEL STREET	C	-		5	4	108	-
9094	109 PEEL STREET	C	-		5	4	109	-
9152	110 PEEL STREET	-	-		5	4	110	-
9095	111 PEEL STREET	C	-		5	4	111	-
9153	114 PEEL STREET	B	-		5	4	114	-
9096	115 PEEL STREET	C	-		5	4	115	-
9154	116 PEEL STREET	B	-		5	4	116	-
9097	117 PEEL STREET	C	-		5	4	117	-
9156	120 PEEL STREET	C	-		5	4	120	-
9098	121 PEEL STREET	C	-		5	4	121	-
9155	122 PEEL STREET	C	-		5	4	122	-
9099	123 PEEL STREET	C	-		5	4	123	-
9157	124 PEEL STREET	C	-		5	4	124	-
9100	125 PEEL STREET	C	-		5	4	125	-
9158	128 PEEL STREET	C	-		5	4	128	-
9101	129 PEEL STREET	C	-		5	4	129	-
9159	130 PEEL STREET	C	-		5	4	130	-
9102	131 PEEL STREET	C	-		5	4	131	-
9160	132 PEEL STREET	C	-		5	4	132	-
9103	133 PEEL STREET	C	-		5	4	133	-
9161	134 PEEL STREET	C	-		5	4	134	-
9162	136 PEEL STREET	C	-		5	4	136	-
9104	137 PEEL STREET	C	-		5	4	137	-
9163	138 PEEL STREET	C	-		5	4	138	-
9105	139 PEEL STREET	C	-		5	4	139	-
9164	140 PEEL STREET	C	-		5	4	140	-
9106	141 PEEL STREET	C	-		5	4	141	-
9107	143 PEEL STREET	C	-		5	4	143	-
9165	144 PEEL STREET	C	-		5	4	144	-
9166	146 PEEL STREET	C	-		5	4	146	-
9167	148 PEEL STREET	C	-		5	4	148	-
9108	149 PEEL STREET	C	-		5	4	149	-
9168	150 PEEL STREET	C	-		5	4	150	-
9109	151 PEEL STREET	C	-		5	4	151	-
9169	152 PEEL STREET	C	-		5	4	152	-
9110	153 PEEL STREET	C	-		5	4	153	-
9170	154 PEEL STREET	C	-		5	4	154	-
9171	154A PEEL STREET	C	-		5	4	154	-
9172	156-170 PEEL STREET	-	-		5	4	156	-
9111	157 PEEL STREET	C	-		5	4	157	-
9112	159 PEEL STREET	C	-		5	4	159	-
9113	163-165 PEEL STREET	A2	-		5	4	163	-
9173	172 PEEL STREET	A1	E		5	4	172	2
9174	174 PEEL STREET	A2	E		5	4	174	2
12781	PEEL STREET-WINDSOR RAIL	A1	E		5	4	2	2
9175	1 PERCY STREET	-	P		4	3	1.0	3
9176	3 PERCY STREET	B	P		4	3	3.0	3
9191	4 PERCY STREET	B	P		4	3	4.0	3
9177	5 PERCY STREET	B	P		4	3	5.0	3
9192	6 PERCY STREET	B	P		4	3	6.0	3
9178	7 PERCY STREET	B	P		4	3	7.0	3
9193	8 PERCY STREET	B	P		4	3	8.0	3
9179	9 PERCY STREET	B	P		4	3	9.0	3
9194	10 PERCY STREET	C	P		4	3	10	3
9180	11 PERCY STREET	B	P		4	3	11	3
9195	12 PERCY STREET	B	P		4	3	12	3
9181	13 PERCY STREET	B	P		4	3	13	3

Options: ALL

RECORD NO	Address	CATEGORY	UC	ZONE	MAP	PRECINCT	SORT	STREETSCAPE
9196	14 PERCY STREET	B	P		4	3	14	3
9182	15 PERCY STREET	B	P		4	3	15	3
9197	16 PERCY STREET	B	P		4	3	16	3
9183	17 PERCY STREET	B	P		4	3	17	3
9198	18 PERCY STREET	B	P		4	3	18	3
9184	19 PERCY STREET	B	P		4	3	19	3
9199	20 PERCY STREET	B	P		4	3	20	3
9185	21 PERCY STREET	B	P		4	3	21	3
9200	22 PERCY STREET	C	P		4	3	22	3
9186	23 PERCY STREET	B	P		4	3	23	3
9201	24 PERCY STREET	-	-		4	3	24	3
9187	25 PERCY STREET	-	-		4	3	25	3
9202	26 PERCY STREET	-	-		4	3	26	3
9188	27 PERCY STREET	-	-		4	3	27	3
9203	28 PERCY STREET	-	-		4	3	28	-
9189	29 PERCY STREET	-	-		4	3	29	3
9204	1 PERRY STREET	C	-		3	2	1.0	-
9207	2 PERRY STREET	C	-		3	2	2.0	-
9205	3 PERRY STREET	C	-		3	2	3.0	-
9206	5 PERRY STREET	C	-		3	2	5.0	-
9208	8 PERRY STREET	C	-		3	2	8.0	-
9209	3 PERTH STREET	C	P		4	3	3.0	3
9210	5 PERTH STREET	B	P		4	3	5.0	3
9211	7 PERTH STREET	B	P		4	3	7.0	3
9212	9 PERTH STREET	B	P		4	3	9.0	3
9213	11 PERTH STREET	B	P		4	3	11	3
9214	13 PERTH STREET	B	P		4	3	13	3
9215	15 PERTH STREET	C	P		4	3	15	3
9216	17 PERTH STREET	C	P		4	3	17	3
9217	19 PERTH STREET	C	P		4	3	19	3
9218	21 PERTH STREET	C	P		4	3	21	3
9245	22 PERTH STREET	C	P		4	3	22	3
9219	23 PERTH STREET	C	P		4	3	23	3
9220	25 PERTH STREET	C	P		4	3	25	3
9246	26 PERTH STREET	C	P		4	3	26	3
9221	27 PERTH STREET	B	P		4	3	27	3
9247	28 PERTH STREET	C	P		4	3	28	3
9222	29 PERTH STREET	B	P		4	3	29	3
9248	30 PERTH STREET	C	P		4	3	30	3
9223	31 PERTH STREET	B	P		4	3	31	3
9249	32 PERTH STREET	C	P		4	3	32	3
9250	34 PERTH STREET	B	E		4	3	34	2
9224	35 PERTH STREET	A2	P		4	3	35	3
9251	36 PERTH STREET	-	E		4	3	36	2
9225	37 PERTH STREET	C	P		4	3	37	3
9252	38 PERTH STREET	-	E		4	3	38	2
9226	39 PERTH STREET	C	P		4	3	39	3
9253	40 PERTH STREET	B	E		4	3	40	2
9227	41 PERTH STREET	A2	P		4	3	41	3
9254	42 PERTH STREET	B	P		4	3	42	3
9228	43 PERTH STREET	C	P		4	3	43	3
9255	44 PERTH STREET	B	P		4	3	44	3
9229	45 PERTH STREET	B	P		4	3	45	3
9256	46 PERTH STREET	B	P		4	3	46	3
9230	47 PERTH STREET	B	P		4	3	47	3
9257	48 PERTH STREET	B	P		4	3	48	3
9231	49 PERTH STREET	B	P		4	3	49	3

Options: ALL

RECORD NO	Address	CATEGORY	UC	ZONE	MAP	PRECINCT	SORT	STREETSCAPE
9258	50 PERTH STREET	-	P		4	3	50	3
9232	51 PERTH STREET	B	P		4	3	51	3
9259	52 PERTH STREET	B	P		4	3	52	3
9233	53 PERTH STREET	B	P		4	3	53	3
9260	54 PERTH STREET	B	P		4	3	54	3
9234	55 PERTH STREET	B	P		4	3	55	3
9261	56 PERTH STREET	B	P		4	3	56	3
9235	57 PERTH STREET	B	P		4	3	57	3
9262	58 PERTH STREET	B	P		4	3	58	3
9236	59 PERTH STREET	B	P		4	3	59	3
9263	60 PERTH STREET	B	P		4	3	60	3
9237	63 PERTH STREET	B	P		4	3	63	3
9264	64 PERTH STREET	-	P		4	3	64	3
9238	67 PERTH STREET	B	P		4	3	67	3
9265	68 PERTH STREET	C	P		4	3	68	3
9239	69 PERTH STREET	B	P		4	3	69	3
9266	70 PERTH STREET	B	P		4	3	70	3
9240	71 PERTH STREET	-	P		4	3	71	3
9267	72 PERTH STREET	C	P		4	3	72	3
9241	73 PERTH STREET	B	P		4	3	73	3
9268	74 PERTH STREET	B	P		4	3	74	3
9242	75 PERTH STREET	-	P		4	3	75	3
9269	76 PERTH STREET	C	P		4	3	76	3
9243	77 PERTH STREET	B	P		4	3	77	3
9270	78 PERTH STREET	B	P		4	3	78	3
9244	79 PERTH STREET	A2	P		4	3	79	3
9271	80 PERTH STREET	B	P		4	3	80	3
9272	1 PETER STREET	C	P		3	2	1.0	3
9276	2 PETER STREET	C	P		3	2	2.0	3
9273	3 PETER STREET	C	P		3	2	3.0	3
9277	4 PETER STREET	C	P		3	2	4.0	3
9274	5 PETER STREET	C	P		3	2	5.0	3
9278	6 PETER STREET	C	P		3	2	6.0	3
9275	7 PETER STREET	C	P		3	2	7.0	3
9279	1 PHOENIX STREET	-	P		3	2	1.0	3
9294	2 PHOENIX STREET	C	P		3	2	2.0	3
9280	3 PHOENIX STREET	-	P		3	2	3.0	3
9295	4 PHOENIX STREET	C	P		3	2	4.0	3
9281	5 PHOENIX STREET	-	P		3	2	5.0	3
9296	6 PHOENIX STREET	C	P		3	2	6.0	3
9282	7 PHOENIX STREET	-	P		3	2	7.0	3
9297	8 PHOENIX STREET	C	P		3	2	8.0	3
9298	10 PHOENIX STREET	C	P		3	2	10	3
9299	12 PHOENIX STREET	C	P		3	2	12	3
9300	14 PHOENIX STREET	C	P		3	2	14	3
9284	15 PHOENIX STREET	C	P		3	2	15	3
9283	15A PHOENIX STREET	C	P		3	2	15	3
9301	16 PHOENIX STREET	C	P		3	2	16	3
9285	17 PHOENIX STREET	C	P		3	2	17	3
9302	18 PHOENIX STREET	C	P		3	2	18	3
9286	19 PHOENIX STREET	C	P		3	2	19	3
9287	21 PHOENIX STREET	C	P		3	2	21	3
9288	23 PHOENIX STREET	C	P		3	2	23	3
9303	24 PHOENIX STREET	C	P		3	2	24	3
9304	26 PHOENIX STREET	C	P		3	2	26	3
9289	27 PHOENIX STREET	B	P		3	2	27	3
9290	29 PHOENIX STREET	A2	P		3	2	29	3

Options: All

RECORD NO	Address.....	CATEGORY	UC	ZONE.	MAP.....	PRECINCT..	SORT..	STREETSCAPE.
9305	30 PHOENIX STREET	C	P		3	2	30	3
9291	31 PHOENIX STREET	A2	P		3	2	31	3
9306	32 PHOENIX STREET	C	P		3	2	32	3
9292	33 PHOENIX STREET	C	P		3	2	33	3
9293	35 PHOENIX STREET	C	P		3	2	35	3
9312	1 PICKFORD STREET	C	P		15	12	1.0	3
9307	2 PICKFORD STREET	C	P		15	12	2.0	3
9313	3 PICKFORD STREET	C	P		15	12	3.0	3
9308	4 PICKFORD STREET	C	P		15	12	4.0	3
9314	5 PICKFORD STREET	C	P		15	12	5.0	3
9309	6 PICKFORD STREET	C	P		15	12	6.0	3
9315	7 PICKFORD STREET	C	P		15	12	7.0	3
9310	8 PICKFORD STREET	C	P		15	12	8.0	3
9316	9 PICKFORD STREET	C	P		15	12	9.0	3
9311	10 PICKFORD STREET	C	P		15	12	10	3
9317	11 PICKFORD STREET	C	P		15	12	11	3
9319	1 PINE GROVE	-	P		10	8	1.0	3
9318	1A PINE GROVE	-	P		10	8	1.0	3
9320	2 PINE GROVE	-	P		10	8	2.0	3
9321	3 PINE GROVE	-	P		10	8	3.0	3
9322	4 PINE GROVE	-	P		10	8	4.0	3
9323	5 PINE GROVE	-	P		10	8	5.0	3
9324	6 PINE GROVE	C	P		10	8	6.0	3
9325	7 PINE GROVE	C	P		10	8	7.0	3
9326	7 PORTER STREET	A2	-		4	3	7.0	-
9327	8 PORTER STREET	B	-		4	3	8.0	-
9328	10 PORTER STREET	-	-		4	3	10	-
9329	11 PORTER STREET	-	-		4	3	11	-
9330	12 PORTER STREET	-	-		4	3	12	-
9331	13 PORTER STREET	-	-		4	3	13	-
9332	14-17 PORTER STREET	-	-		4	3	14	-
9333	18 PORTER STREET	-	-		4	3	18	-
9334	18A PORTER STREET	-	-		4	3	18A	-
9335	20-22 PORTER STREET	-	-		4	3	20	-
9336	23 PORTER STREET	-	-		4	3	23	-
9337	24 PORTER STREET	-	-		4	3	24	-
9338	25 PORTER STREET	-	-		4	3	25	-
9339	26 PORTER STREET	-	-		4	3	26	-
9340	28 PORTER STREET	-	-		4	3	28	-
9341	31 PORTER STREET	-	-		4	3	31	-
9342	32 PORTER STREET	-	-		4	3	32	-
9343	40 PORTER STREET	-	-		4	3	40	-
9344	41 PORTER STREET	-	-		4	3	41	-
9345	42 PORTER STREET	-	-		4	3	42	-
9346	43 PORTER STREET	-	-		4	3	43	-
9347	44 PORTER STREET	-	-		4	3	44	-
9348	45 PORTER STREET	-	-		4	3	45	-
9349	47 PORTER STREET	-	-		4	3	47	-
9350	48 PORTER STREET	-	-		4	3	48	-
9351	49 PORTER STREET	-	-		4	3	49	-
9352	50 PORTER STREET	-	-		4	3	50	-
9353	51 PORTER STREET	-	-		4	3	51	-
9354	52 PORTER STREET	-	-		4	3	52	-
9355	53 PORTER STREET	-	-		4	3	53	-
9356	54 PORTER STREET	-	-		4	3	54	-
9357	55 PORTER STREET	-	-		4	3	55	-
9358	56 PORTER STREET	-	-		4	3	56	-

Options: All

RECORD NO	Address	CATEGORY	UC	ZONE	MAP	PRECINCT	SORT	STREETSCAPE
9359	57 PORTER STREET	-	-		4	3	57	-
9360	58 PORTER STREET	-	-		4	3	58	-
9361	59 PORTER STREET	-	-		4	3	59	-
9362	60 PORTER STREET	-	-		4	3	60	-
9363	61 PORTER STREET	-	-		4	3	61	-
12783	PORTER ST-RAILWAY STATIO	A1	E		4	3		2
9364	1 PORTLAND PLACE	A2	E		3	2	1.0	2
9365	2 PORTLAND PLACE	A2	E		3	2	2.0	2
9366	3 PORTLAND PLACE	A2	E		3	2	3.0	2
9367	4 PORTLAND PLACE	A2	E		3	2	4.0	2
9368	5 PORTLAND PLACE	A2	E		3	2	5.0	2
9369	6 PORTLAND PLACE	A2	E		3	2	6.0	2
9370	7 PORTLAND PLACE	C	P		3	2	7.0	3
9371	8 PORTLAND PLACE	C	P		3	2	8.0	3
9372	9 PORTLAND PLACE	C	P		3	2	9.0	3
9373	10 PORTLAND PLACE	C	P		3	2	10	3
9374	11 PORTLAND PLACE	C	P		3	2	11	3
9375	12 PORTLAND PLACE	B	P		3	2	12	3
9376	13 PORTLAND PLACE	C	P		3	2	13	3
9377	14 PORTLAND PLACE	C	P		3	2	14	3
9378	15 PORTLAND PLACE	A2	P		3	2	15	3
9379	19 PORTLAND PLACE	B	P		3	2	19	3
9380	20 PORTLAND PLACE	A2	P		3	2	20	3
9381	21 PORTLAND PLACE	B	P		3	2	21	3
9382	22 PORTLAND PLACE	B	P		3	2	22	3
9383	23 PORTLAND PLACE	B	P		3	2	23	3
9384	24 PORTLAND PLACE	B	P		3	2	24	3
9385	25 PORTLAND PLACE	B	P		3	2	25	3
9386	26 PORTLAND PLACE	B	P		3	2	26	3
9387	27 PORTLAND PLACE	B	P		3	2	27	3
9388	28 PORTLAND PLACE	B	P		3	2	28	3
9389	29 PORTLAND PLACE	-	-		3	2	29	-
9390	30 PORTLAND PLACE	-	-		3	2	30	-
9391	32 PORTLAND PLACE	-	-		3	2	32	-
9435	1 POWELL STREET	C	P		3	8	1.0	3
9426	2 POWELL STREET	C	P		3	8	2.0	3
9436	3 POWELL STREET	C	P		3	8	3.0	3
9427	4 POWELL STREET	C	P		3	8	4.0	3
9437	5-5A POWELL STREET	-	P		3	8	5.0	3
9428	6 POWELL STREET	C	P		3	8	6.0	3
9392	7 POWELL STREET	-	P		2	8	7.0	3
9429	8 POWELL STREET	C	P		3	8	8.0	3
9393	9 POWELL STREET	-	P		2	8	9.0	3
9430	10 POWELL STREET	C	P		3	8	10	3
9394	11 POWELL STREET	C	P		2	8	11	3
9431	12 POWELL STREET	C	P		3	8	12	3
9432	14 POWELL STREET	C	P		3	8	14	3
9395	15 POWELL STREET	C	P		2	8	15	3
9433	16 POWELL STREET	C	P		3	8	16	3
9396	17 POWELL STREET	C	P		2	8	17	3
9397	19 POWELL STREET	C	P		2	8	19	3
9434	20 POWELL STREET	B	P		3	8	20	3
9398	21 POWELL STREET	C	P		2	8	21	3
9407	22 POWELL STREET	-	P		2	8	22	2
9399	23 POWELL STREET	C	P		2	8	23	2
12784	24 POWELL STREET	B	P		2	2		3
9400	25 POWELL STREET	C	P		2	8	25	3

Options: All

RECORD NO	Address	CATEGORY	UC	ZONE	MAP	PRECINCT	SORT	STREETSCAPE
9408	26 POWELL STREET	-	P		2	8	26	3
9401	27 POWELL STREET	C	P		2	8	27	3
9409	28 POWELL STREET	-	P		2	8	28	3
9402	29 POWELL STREET	C	P		2	8	29	3
9410	30 POWELL STREET	C	P		2	8	30	3
9411	32 POWELL STREET	C	P		2	8	32	3
9412	34 POWELL STREET	C	P		2	8	34	3
9413	36 POWELL STREET	C	P		2	8	36	3
9414	38 POWELL STREET	C	P		2	8	38	3
9415	40 POWELL STREET	C	P		2	8	40	3
9416	42 POWELL STREET	C	P		2	8	42	3
9403	47 POWELL STREET	C	P		2	8	47	3
9417	48 POWELL STREET	A2	P		2	8	48	3
9404	49 POWELL STREET	C	P		2	8	49	3
9405	51 POWELL STREET	C	P		2	8	51	3
9406	53 POWELL STREET	-	P		2	8	53	3
9418	54 POWELL STREET	-	P		2	8	54	3
9419	56 POWELL STREET	-	P		2	8	56	3
9420	58 POWELL STREET	-	P		2	8	58	3
9421	60 POWELL STREET	B	P		2	8	60	3
9422	62 POWELL STREET	B	P		2	8	62	3
9423	64 POWELL STREET	B	P		2	8	64	3
9424	66 POWELL STREET	B	P		2	8	66	3
9425	68 POWELL STREET	B	P		2	8	68	3
9438	3 PRIDHAM STREET	C	P		14	11	3.0	3
9479	4 PRIDHAM STREET	C	P		14	11	4.0	3
9439	5 PRIDHAM STREET	C	P		14	11	5.0	3
9480	6 PRIDHAM STREET	C	P		14	11	6.0	3
9440	7 PRIDHAM STREET	C	P		14	11	7.0	3
9481	8 PRIDHAM STREET	C	P		14	11	8.0	3
9441	9 PRIDHAM STREET	C	P		14	11	9.0	3
9482	10 PRIDHAM STREET	C	P		14	11	10	3
9442	11 PRIDHAM STREET	C	P		14	11	11	3
9483	12 PRIDHAM STREET	C	P		14	11	12	3
9443	13 PRIDHAM STREET	C	P		14	11	13	3
9484	14 PRIDHAM STREET	C	P		14	11	14	3
9444	15 PRIDHAM STREET	C	P		14	11	15	3
9485	16 PRIDHAM STREET	C	P		14	11	16	3
9445	17 PRIDHAM STREET	C	P		14	11	17	3
9486	18 PRIDHAM STREET	C	P		14	11	18	3
9446	19 PRIDHAM STREET	C	P		14	11	19	3
9487	20 PRIDHAM STREET	C	P		14	11	20	3
9447	21 PRIDHAM STREET	C	P		14	11	21	3
9488	22 PRIDHAM STREET	C	P		14	11	22	3
9448	23 PRIDHAM STREET	C	P		14	11	23	3
9449	25 PRIDHAM STREET	C	P		14	11	25	3
9489	26 PRIDHAM STREET	C	P		14	11	26	3
9450	27 PRIDHAM STREET	C	P		14	11	27	3
9490	28 PRIDHAM STREET	C	P		14	11	28	3
9451	29 PRIDHAM STREET	C	P		14	11	29	3
9491	30 PRIDHAM STREET	C	P		14	11	30	3
9452	31 PRIDHAM STREET	C	P		14	11	31	3
9492	32 PRIDHAM STREET	C	P		14	11	32	3
9453	33 PRIDHAM STREET	C	P		14	11	33	3
9493	34 PRIDHAM STREET	C	P		14	11	34	3
9454	35 PRIDHAM STREET	C	P		14	11	35	3
9494	36 PRIDHAM STREET	C	P		14	11	36	3

Options: All

RECORD NO	Address	CATEGORY	UC	ZONE	MAP	PRECINCT	SORT	STREETSCAPE
9455	37 PRIDHAM STREET	C	P		14	11	37	3
9495	38 PRIDHAM STREET	C	P		14	11	38	3
9456	39 PRIDHAM STREET	C	P		14	11	39	3
9496	40 PRIDHAM STREET	C	P		14	11	40	3
9457	41 PRIDHAM STREET	C	P		14	11	41	3
9497	42 PRIDHAM STREET	C	P		14	11	42	3
9458	43 PRIDHAM STREET	C	P		14	11	43	3
9498	44 PRIDHAM STREET	C	P		14	11	44	3
9459	45 PRIDHAM STREET	C	P		14	11	45	3
9499	46 PRIDHAM STREET	C	P		14	11	46	3
9500	48 PRIDHAM STREET	C	P		14	11	48	3
9460	49 PRIDHAM STREET	C	P		14	11	49	3
9501	50 PRIDHAM STREET	C	P		14	11	50	3
9461	51 PRIDHAM STREET	C	P		14	11	51	3
9502	52 PRIDHAM STREET	C	P		14	11	52	3
9503	54 PRIDHAM STREET	C	P		14	11	54	3
9462	55 PRIDHAM STREET	C	P		14	11	55	3
9504	56 PRIDHAM STREET	C	P		14	11	56	3
9463	57 PRIDHAM STREET	C	P		14	11	57	3
9505	58 PRIDHAM STREET	C	P		14	11	58	3
9464	59 PRIDHAM STREET	C	P		14	11	59	3
9506	60 PRIDHAM STREET	C	P		14	11	60	3
9465	61 PRIDHAM STREET	C	P		14	11	61	3
9507	62 PRIDHAM STREET	C	P		14	11	62	3
9466	63 PRIDHAM STREET	C	P		14	11	63	3
9508	64 PRIDHAM STREET	C	P		14	11	64	3
9467	65 PRIDHAM STREET	C	P		14	11	65	3
9509	66 PRIDHAM STREET	C	P		14	11	66	3
9468	67 PRIDHAM STREET	C	P		14	11	67	3
9510	68 PRIDHAM STREET	C	P		14	11	68	3
9469	69 PRIDHAM STREET	C	P		14	11	69	3
9511	70 PRIDHAM STREET	C	P		14	11	70	3
9470	71 PRIDHAM STREET	C	P		14	11	71	3
9512	72 PRIDHAM STREET	C	P		14	11	72	3
9471	73 PRIDHAM STREET	C	P		14	11	73	3
9513	74 PRIDHAM STREET	C	P		14	11	74	3
9472	75 PRIDHAM STREET	C	P		14	11	75	3
9514	76 PRIDHAM STREET	-	P		14	11	76	3
9473	77 PRIDHAM STREET	C	P		14	11	77	3
9474	79 PRIDHAM STREET	C	P		14	11	79	3
9475	81 PRIDHAM STREET	C	P		14	11	81	3
9476	83 PRIDHAM STREET	C	P		14	11	83	3
9477	85 PRIDHAM STREET	C	P		14	11	85	3
9478	87 PRIDHAM STREET	C	P		14	11	87	3
9516	1 PRIMROSE STREET	C	P		10	8	1.0	3
9515	1A PRIMROSE STREET	C	P		10	8	1.0	3
9527	2 PRIMROSE STREET	-	P		10	8	2.0	3
9517	3 PRIMROSE STREET	C	P		10	8	3.0	3
9529	4 PRIMROSE STREET	-	P		10	8	4.0	3
9528	4A PRIMROSE STREET	-	P		10	8	4.0	3
9518	5 PRIMROSE STREET	C	P		10	8	5.0	3
9530	6 PRIMROSE STREET	B	P		10	8	6.0	3
9519	7 PRIMROSE STREET	C	P		10	8	7.0	3
9531	8 PRIMROSE STREET	B	P		10	8	8.0	3
9520	9 PRIMROSE STREET	C	P		10	8	9.0	3
9532	10 PRIMROSE STREET	B	P		10	8	10	3
9521	11 PRIMROSE STREET	C	P		10	8	11	3

Options: All

RECORD NO	Address	CATEGORY	UC	ZONE	MAP	PRECINCT	SORT	STREETSCAPE
9533	12 PRIMROSE STREET	C	P		10	8	12	3
9534	12 PRIMROSE STREET	C	P		10	8	12	3
9535	14 PRIMROSE STREET	C	P		10	8	14	3
9522	15 PRIMROSE STREET	C	P		10	8	15	3
9536	16 PRIMROSE STREET	C	P		10	8	16	3
9523	17 PRIMROSE STREET	C	P		10	8	17	3
9537	18 PRIMROSE STREET	C	P		10	8	18	3
9538	18 PRIMROSE STREET	C	P		10	8	18	3
9524	19 PRIMROSE STREET	C	P		10	8	19	3
9525	21 PRIMROSE STREET	C	P		10	8	21	3
9526	23 PRIMROSE STREET	C	P		10	8	23	3
9550	2 PRINCES STREET	-	-		9	7	2.0	-
9551	4 PRINCES STREET	-	-		9	7	4.0	-
9552	6 PRINCES STREET	-	-		9	7	6.0	-
9553	8 PRINCES STREET	-	-		9	7	8.0	-
9554	19 PRINCES STREET	A2	-		9	7	19	-
9539	49 PRINCES STREET	A2	P		9	7	49	3
9540	51 PRINCES STREET	A2	P		9	7	51	3
9541	53 PRINCES STREET	A2	P		9	7	53	3
9542	55 PRINCES STREET	A2	P		9	7	55	3
9543	57 PRINCES STREET	A2	P		9	7	57	3
9544	59 PRINCES STREET	A2	P		9	7	59	3
9545	61 PRINCES STREET	-	P		9	7	61	3
9546	65 PRINCES STREET	-	P		9	7	65	3
9547	67 PRINCES STREET	B	P		9	7	67	3
9548	69 PRINCES STREET	B	P		9	7	69	3
9549	71 PRINCES STREET	B	P		9	7	71	3
9677	2 PUNT ROAD	-	-		5	4	2.0	-
9678	8 PUNT ROAD	-	-		5	4	8.0	-
9679	10 PUNT ROAD	-	-		5	4	10	-
9680	30 PUNT ROAD	-	-		5	4	30	-
9681	34-36 PUNT ROAD	-	-		5	4	34	-
9682	38 PUNT ROAD	-	-		5	4	38	-
9683	40 PUNT ROAD	-	-		5	4	40	-
9684	42 PUNT ROAD	-	-		5	4	42	-
9685	44 PUNT ROAD	-	-		5	4	44	-
9686	48 PUNT ROAD	-	-		5	4	48	-
9687	60 PUNT ROAD	-	-		5	4	60	-
9688	62 PUNT ROAD	-	-		5	4	62	-
9689	66 PUNT ROAD	C	-		5	4	66	-
9690	70 PUNT ROAD	C	-		5	4	70	-
9691	72 PUNT ROAD	C	-		5	4	72	-
9692	74 PUNT ROAD	C	-		5	4	74	-
9693	76 PUNT ROAD	C	-		5	4	76	-
9694	80 PUNT ROAD	C	-		5	4	80	-
9695	82 PUNT ROAD	-	-		5	4	82	-
9696	84 PUNT ROAD	C	-		5	4	84	-
9697	86 PUNT ROAD	-	-		5	4	86	-
9698	88 PUNT ROAD	-	-		5	4	88	-
9699	90 PUNT ROAD	C	P		5	4	90	3
9700	92 PUNT ROAD	C	P		5	4	92	3
9701	94 PUNT ROAD	C	P		5	4	94	3
9702	96 PUNT ROAD	C	P		5	4	96	3
9703	98 PUNT ROAD	C	P		5	4	98	3
9704	100 PUNT ROAD	C	P		5	4	100	3
9705	102 PUNT ROAD	C	E		5	4	102	2
9706	104 PUNT ROAD	C	E		5	4	104	2

Options: All

RECORD NO	Address	CATEGORY	UC	ZONE	MAP	PRECINCT	SORT	STREETSCAPE
9707	106 PUNT ROAD	B		E	5	4	106	2
9708	108 PUNT ROAD	B		E	5	4	108	2
9709	110 PUNT ROAD	B		E	5	4	110	2
9710	112 PUNT ROAD	-		P	5	4	112	3
9711	114 PUNT ROAD	C		P	5	4	114	3
9712	116 PUNT ROAD	C		P	5	4	116	3
9713	122 PUNT ROAD	C		-	5	4	122	-
9714	124 PUNT ROAD	C		-	5	4	124	-
9715	128 PUNT ROAD	C		-	5	4	128	-
9716	134 PUNT ROAD	C		-	5	4	134	-
9717	136 PUNT ROAD	C		-	5	4	136	-
9718	141 PUNT ROAD	C		-	5	4	141	-
9719	146 PUNT ROAD	C		-	5	4	146	-
9720	148 PUNT ROAD	C		-	5	4	148	-
9721	150 PUNT ROAD	C		-	5	4	159	-
9648	162 PUNT ROAD	C		P	4	3	162	3
9649	164 PUNT ROAD	C		P	4	3	164	3
9650	168 PUNT ROAD	C		P	4	3	168	3
9651	170 PUNT ROAD	A2		P	4	3	170	3
9652	174 PUNT ROAD	A2		P	4	3	174	3
9653	182 PUNT ROAD	B		P	4	3	182	3
9654	184 PUNT ROAD	B		P	4	3	184	3
9655	186 PUNT ROAD	B		P	4	3	186	3
9656	190 PUNT ROAD	-		P	4	3	190	3
9657	192 PUNT ROAD	-		P	4	3	192	3
9658	194 PUNT ROAD	-		P	4	3	194	-
9659	196 PUNT ROAD	-		P	4	3	196	-
9660	202 PUNT ROAD	A2		E	4	3	202	2
9661	204 PUNT ROAD	A2		P	4	3	204	3
9662	206 PUNT ROAD	C		P	4	3	206	3
9663	208 PUNT ROAD	B		P	4	3	208	3
9664	210 PUNT ROAD	B		P	4	3	210	3
9665	212 PUNT ROAD	B		P	4	3	212	3
9666	214 PUNT ROAD	C		P	4	3	214	3
9667	218 PUNT ROAD	C		P	4	3	218	3
9668	220 PUNT ROAD	C		P	4	3	220	3
9669	224 PUNT ROAD	C		P	4	3	224	3
9670	226 PUNT ROAD	A1		P	4	3	226	3
9673	228 PUNT ROAD	-		P	4	3	228	3
9671	230 PUNT ROAD	-		P	4	3	230	3
9672	238 PUNT ROAD	A2		P	4	3	238	3
9674	240 PUNT ROAD	C		P	4	3	240	3
9675	242 PUNT ROAD	C		P	4	3	242	3
9676	250 PUNT ROAD	A1		P	4	3	250	3
9609	270 PUNT ROAD	-		P	4	2	270	3
9610	272 PUNT ROAD	C		-	3	2	272	-
9611	274 PUNT ROAD	C		-	3	2	274	-
9612	276 PUNT ROAD	C		-	3	2	276	-
9613	278 PUNT ROAD	A2		-	3	2	278	-
9614	282 PUNT ROAD	B		-	3	2	282	-
9615	284 PUNT ROAD	B		-	3	2	284	-
9616	286 PUNT ROAD	B		-	3	2	286	-
9617	288 PUNT ROAD	C		-	3	2	288	-
9618	290 PUNT ROAD	-		-	3	2	290	-
9619	308 PUNT ROAD	-		P	3	2	308	3
9620	310 PUNT ROAD	A2		P	3	2	310	3
9621	312 PUNT ROAD	A2		P	3	2	312	3

Options: ALL

RECORD NO	Address	CATEGORY	UC	ZONE	MAP	PRECINCT	SORT	STREETSCAPE
9622	314 PUNT ROAD	C	P		3	2	314	3
9623	316 PUNT ROAD	C	P		3	2	316	3
9624	320 PUNT ROAD	C	P		3	2	320	3
9625	322 PUNT ROAD	C	P		3	2	322	3
9626	324 PUNT ROAD	-	P		3	2	324	3
9627	326 PUNT ROAD	B	P		3	2	326	3
9628	328 PUNT ROAD	B	P		3	2	328	3
9600	329 PUNT ROAD	C	P		2	2	329	3
9629	330 PUNT ROAD	C	P		3	2	330	3
9630	332 PUNT ROAD	C	P		3	2	332	3
9631	334 PUNT ROAD	C	E		3	2	334	2
9632	338 PUNT ROAD	B	E		3	2	338	2
9633	340 PUNT ROAD	B	E		3	2	340	2
9634	342 PUNT ROAD	B	E		3	2	342	2
9635	344 PUNT ROAD	B	E		3	2	344	2
9636	346 PUNT ROAD	B	E		3	2	346	2
9637	348 PUNT ROAD	B	E		3	2	348	2
9638	350 PUNT ROAD	B	E		3	2	350	2
9639	352 PUNT ROAD	B	E		3	2	352	2
9640	354 PUNT ROAD	A2	E		3	2	354	2
9641	356 PUNT ROAD	B	E		3	2	356	2
9642	360 PUNT ROAD	-	E		3	2	360	2
9643	364 PUNT ROAD	-	P		3	2	364	3
9644	366 PUNT ROAD	-	P		3	2	366	3
9645	368 PUNT ROAD	-	P		3	2	368	3
9646	370 PUNT ROAD	B	P		3	2	370	3
9647	372 PUNT ROAD	A2	P		3	2	372	3
9591	374 PUNT ROAD	C	P		2	2	374	3
9592	376 PUNT ROAD	-	P		2	2	376	2
9593	378 PUNT ROAD	B	P		2	2	378	3
9594	380 PUNT ROAD	B	P		2	2	380	3
9595	382 PUNT ROAD	-	P		2	2	382	3
9596	382A PUNT ROAD	-	P		2	2	382	3
9597	384 PUNT ROAD	C	P		2	2	384	3
9598	386 PUNT ROAD	C	P		2	2	386	3
9599	388 PUNT ROAD	B	P		2	2	388	3
9601	396 PUNT ROAD	C	P		2	2	396	3
9602	398 PUNT ROAD	B	P		2	2	398	3
9603	400 PUNT ROAD	B	P		2	2	400	3
9604	402 PUNT ROAD	C	P		2	2	402	3
9605	404 PUNT ROAD	C	P		2	2	404	3
9606	408 PUNT ROAD	-	P		2	2	408	3
9607	412 PUNT ROAD	-	P		2	2	412	-
9608	414 PUNT ROAD	-	P		2	2	414	-
12812	420 PUNT ROAD	A2	-		2	2	-	-
9570	424 PUNT ROAD	B	-		2	8	424	3
9571	426 PUNT ROAD	-	-		2	8	426	3
9572	428 PUNT ROAD	-	-		2	8	428	-
9573	430 PUNT ROAD	A2	-		2	1	430	3
9574	432 PUNT ROAD	-	-		2	1	432	3
9575	434 PUNT ROAD	-	-		2	1	434	3
9576	436 PUNT ROAD	-	-		2	1	436	3
9577	438 PUNT ROAD	-	-		2	1	438	3
9578	440 PUNT ROAD	-	-		2	1	440	3
9579	442 PUNT ROAD	-	-		2	1	442	3
9580	444 PUNT ROAD	-	-		2	1	444	3
9581	446 PUNT ROAD	B	-		2	1	446	3

Options: All

RECORD NO	Address	CATEGORY	UC	ZONE	MAP	PRECINCT	SORT	STREETSCAPE
9582	448 PUNT ROAD	-	-		2	1	448	3
9583	450 PUNT ROAD	-	-		2	1	450	3
9584	456 PUNT ROAD	C	-		2	1	456	3
9585	458 PUNT ROAD	A2	P		2	1	458	3
9586	460 PUNT ROAD	A2	P		2	1	460	3
9587	462 PUNT ROAD	B	P		2	1	462	3
9588	466 PUNT ROAD	B	P		2	1	466	3
9589	470 PUNT ROAD	-	-		2	1	470	3
9590	474 PUNT ROAD	C	P		2	1	474	3
9555	480 PUNT ROAD	B	E		1	1	480	2
9556	484 PUNT ROAD	A2	E		1	1	484	2
9557	486 PUNT ROAD	A2	E		1	1	486	2
9558	490-492 PUNT ROAD	A1	E		1	1	490	2
9559	494-496 PUNT ROAD	B	E		1	1	494	2
9560	498 PUNT ROAD	B	E		1	1	498	2
9561	500 PUNT ROAD	B	E		1	1		2
12813	502 PUNT ROAD	A2	E		1	1		2
9562	504 PUNT ROAD	-	E		1	1	504	2
9563	506 PUNT ROAD	A2	E		1	1	506	2
9564	508 PUNT ROAD	B	E		1	1	508	2
9565	510 PUNT ROAD	A2	E		1	1	510	2
9566	520 PUNT ROAD	A2	E		1	1	520	2
9567	522 PUNT ROAD	B	E		1	1	522	2
9568	524 PUNT ROAD	-	E		1	1	524	2
9569	526 PUNT ROAD	A2	E		1	1	526	2
9722	2 QUAMBY AVENUE	C	P		7	6	2.0	-
9729	3 QUAMBY AVENUE	C	P		7	6	3.0	-
9723	4 QUAMBY AVENUE	C	P		7	6	4.0	-
9724	6 QUAMBY AVENUE	C	P		7	6	6.0	-
9725	8 QUAMBY AVENUE	C	P		7	6	8.0	-
9726	10 QUAMBY AVENUE	C	P		7	6	10	-
9727	12 QUAMBY AVENUE	C	P		7	6	12	-
9728	14 QUAMBY AVENUE	C	P		7	6	14	-
9730	1 RAE CRT	-	-		15	12	1.0	-
9731	2 RAE CRT	-	-		15	12	2.0	-
9732	3 RAE CRT	-	-		15	12	3.0	-
9733	4 RAE CRT	-	-		15	12	4.0	-
9734	1 RAILWAY PLACE	-	P		8	6	1.0	-
9735	2 RAILWAY PLACE	-	P		8	6	2.0	-
9736	1 RALEIGH STREET	C	P		5	8	1.0	-
9770	2 RALEIGH STREET	B	P		5	8	2.0	3
9737	3 RALEIGH STREET	C	P		5	8	3.0	-
9771	4 RALEIGH STREET	B	P		5	8	4.0	3
9738	5-7 RALEIGH STREET	C	P		5	8	5.0	-
9772	6 RALEIGH STREET	C	P		5	8	6.0	3
9773	8 RALEIGH STREET	C	P		5	8	8.0	3
9739	9-11 RALEIGH STREET	-	P		5	8	9.0	-
9774	10 RALEIGH STREET	C	P		5	8	10	3
9775	12 RALEIGH STREET	B	P		5	8	12	3
9740	13 RALEIGH STREET	C	P		5	8	13	3
9776	14 RALEIGH STREET	C	P		5	8	14	3
9741	15 RALEIGH STREET	B	P		5	8	15	3
9777	16 RALEIGH STREET	C	P		5	8	16	3
9742	17 RALEIGH STREET	B	P		5	8	17	3
9778	18 RALEIGH STREET	C	P		5	8	18	3
9743	19 RALEIGH STREET	B	P		5	8	19	3
9744	21 RALEIGH STREET	B	P		5	8	21	3

Options: All

RECORD NO	Address	CATEGORY	UC	ZONE	MAP	PRECINCT	SORT	STREETSCAPE
9745	23 RALEIGH STREET	B	P		5	8	23	3
9779	24 RALEIGH STREET	B	P		5	8	24	3
9746	25 RALEIGH STREET	B	P		5	8	25	3
9780	26 RALEIGH STREET	B	P		5	8	26	3
9747	27 RALEIGH STREET	B	P		5	8	27	3
9781	28 RALEIGH STREET	-	P		5	8	28	3
9748	29 RALEIGH STREET	B	P		5	8	29	3
9749	31 RALEIGH STREET	B	P		5	8	31	3
9782	32 RALEIGH STREET	C	P		5	8	32	3
9750	33 RALEIGH STREET	B	P		5	8	33	3
9783	34 RALEIGH STREET	B	P		5	8	34	3
9751	35 RALEIGH STREET	B	P		5	8	35	3
9784	36 RALEIGH STREET	C	P		5	8	36	3
9785	36A RALEIGH STREET	C	P		5	8	36	3
9752	37 RALEIGH STREET	-	P		5	8	37	-
9786	38 RALEIGH STREET	C	P		5	8	38	3
9753	43 RALEIGH STREET	-	P		5	8	43	-
9754	47 RALEIGH STREET	C	P		5	8	47	-
9755	49 RALEIGH STREET	B	P		5	8	49	3
9756	51 RALEIGH STREET	B	P		5	8	51	3
9757	53 RALEIGH STREET	B	P		5	8	53	3
9758	55-61 RALEIGH STREET	-	P		5	8	55	3
9759	63 RALEIGH STREET	C	P		5	8	63	3
9760	65 RALEIGH STREET	B	P		5	8	65	3
9761	67 RALEIGH STREET	B	P		5	8	67	3
9762	69 RALEIGH STREET	B	P		5	8	69	3
9763	71 RALEIGH STREET	B	P		5	8	71	3
9764	73 RALEIGH STREET	C	P		5	8	73	3
9765	75 RALEIGH STREET	C	P		5	8	75	3
9766	77 RALEIGH STREET	C	P		5	8	77	3
9767	79 RALEIGH STREET	C	P		5	8	79	3
9768	81 RALEIGH STREET	C	P		5	8	81	3
9769	83 RALEIGH STREET	C	P		5	8	83	3
9787	1 RALSTON STREET	A2	P		2	2	1.0	2
9788	3 RALSTON STREET	A2	P		2	2	3.0	2
9798	4 RALSTON STREET	-	P		2	2	4.0	2
9789	5 RALSTON STREET	-	P		2	2	5.0	-
9799	6 RALSTON STREET	C	P		2	2	6.0	2
9800	8 RALSTON STREET	C	P		2	2	8.0	2
9801	10 RALSTON STREET	C	P		2	2	10	2
9790	11 RALSTON STREET	-	P		2	2	11	-
9802	14 RALSTON STREET	C	P		2	2	14	-
9803	16 RALSTON STREET	C	P		2	2	16	-
9791	17 RALSTON STREET	-	P		2	2	17	-
9804	18 RALSTON STREET	C	P		2	2	18	-
9792	19 RALSTON STREET	-	P		2	2	19	-
9805	20 RALSTON STREET	C	P		2	2	20	-
9793	21 RALSTON STREET	-	P		2	2	21	-
9806	22 RALSTON STREET	C	P		2	2	22	-
9794	23 RALSTON STREET	-	P		2	2	23	-
9807	24 RALSTON STREET	C	P		2	2	24	-
9808	26 RALSTON STREET	C	P		2	2	26	-
9809	28 RALSTON STREET	C	P		2	2	28	-
9810	30 RALSTON STREET	C	P		2	2	30	-
9795	31 RALSTON STREET	-	P		2	2	31	-
9811	32 RALSTON STREET	C	P		2	2	32	-
9796	37 RALSTON STREET	-	P		2	2	37	-

Options: All

RECORD NO	Address	CATEGORY	UC	ZONE	MAP	PRECINCT	SORT	STREETScape
9797	39 RALSTON STREET	-	P		2	2	39	-
9812	40 RALSTON STREET	-	P		2	2	40	-
9813	1-3 RATHMINES ROAD	-	T		12	9	1.0	-
9814	5,5A,7,7A RATHMINES ROAD	-	T		12	9		-
9815	9 RATHMINES ROAD	-	T		12	9	9.0	-
9819	10 RATHMINES ROAD	-	T		12	9	10	-
9816	11 RATHMINES ROAD	-	T		12	9	11	-
9817	12 RATHMINES ROAD	-	T		12	9	12	-
9818	14 RATHMINES ROAD	-	T		12	9	14	-
9820	1 REDCOURT AVENUE	B	P		20	16	1.0	3
9829	2 REDCOURT AVENUE	C	P		20	16	2.0	3
9821	3 REDCOURT AVENUE	B	P		20	16	3.0	3
9830	4 REDCOURT AVENUE	C	P		20	16	4.0	3
9822	5 REDCOURT AVENUE	C	P		20	16	5.0	3
9831	6 REDCOURT AVENUE	C	P		20	16	6.0	3
9823	7 REDCOURT AVENUE	C	P		20	16	7.0	3
9832	8 REDCOURT AVENUE	C	P		20	16	8.0	3
9824	9 REDCOURT AVENUE	C	P		20	16	9.0	3
9833	10 REDCOURT AVENUE	C	P		20	16	10	3
9825	11A REDCOURT AVENUE	C	P		20	16	11	3
9834	12 REDCOURT AVENUE	C	P		20	16	12	3
9826	13 REDCOURT AVENUE	C	P		20	16	13	3
9835	14 REDCOURT AVENUE	C	P		20	16	14	3
9827	15 REDCOURT AVENUE	C	P		20	16	15	3
9836	16 REDCOURT AVENUE	C	P		20	16	16	3
9828	17 REDCOURT AVENUE	B	E		20	16	17	3
9837	1 REGENT STREET	-	-		9	7	1.0	-
9856	2-4 REGENT STREET	-	-		9	7	2.0	-
9838	3 REGENT STREET	-	-		9	7	3.0	-
9839	5 REGENT STREET	-	-		9	7	5.0	-
9840	7 REGENT STREET	-	-		9	7	7.0	-
9857	8 REGENT STREET	C	-		9	7	8.0	-
9841	9 REGENT STREET	-	-		9	7	9.0	-
9858	10 REGENT STREET	B	-		9	7	10	-
9842	11-12 REGENT STREET	-	-		9	7	11	-
9859	14 REGENT STREET	-	-		9	7	14	-
9843	15 REGENT STREET	-	-		9	7	15	-
9860	16 REGENT STREET	-	-		9	7	16	-
9844	17 REGENT STREET	-	-		9	7	17	-
9861	18 REGENT STREET	-	-		9	7	18	-
9845	19 REGENT STREET	-	-		9	7	19	-
9862	20 REGENT STREET	-	-		9	7	20	-
9846	21 REGENT STREET	-	-		9	7	21	-
9863	22 REGENT STREET	-	-		9	7	22	-
9847	23 REGENT STREET	-	-		9	7	23	-
9848	25 REGENT STREET	-	-		9	7	25	-
9864	26 REGENT STREET	-	-		9	7	26	-
9849	27-29 REGENT STREET	-	-		9	7	27	-
9865	28 REGENT STREET	-	-		9	7	28	-
9866	30 REGENT STREET	-	-		9	7	30	-
9850	31 REGENT STREET	C	-		9	7	31	-
9867	34 REGENT STREET	-	-		9	7	34	-
9851	35 REGENT STREET	C	-		9	7	35	-
9868	36 REGENT STREET	B	-		9	7	36	-
9852	37 REGENT STREET	C	-		9	7	37	-
9869	38 REGENT STREET	B	-		9	7	38	-
9853	39 REGENT STREET	C	-		9	7	39	-

Options: All

RECORD NO	Address	CATEGORY	UC	ZONE	MAP	PRECINCT	SORT	STREETSCAPE
9870	40-42 REGENT STREET	-	-		9	7	40	-
9854	41 REGENT STREET	-	-		9	7	41	-
9855	43 REGENT STREET	-	-		9	7	43	-
9871	44-46 REGENT STREET	-	-		9	7	44	-
9872	48 REGENT STREET	-	-		9	7	48	-
9873	1-13 RIVER STREET	-	-		7	5	1.0	-
9883	2 RIVER STREET	-	-		7	5	2.0	-
9882	2A RIVER STREET	-	-		7	5	2.0	-
9884	4 RIVER STREET	-	-		7	5	4.0	-
9885	6 RIVER STREET	-	-		7	5	6.0	-
9886	10 RIVER STREET	-	-		7	5	10	-
9887	12 RIVER STREET	-	-		7	5	12	-
9874	15 RIVER STREET	-	-		7	5	15	-
9875	19 RIVER STREET	-	-		7	5	19	-
9876	21 RIVER STREET	-	-		7	5	21	-
9888	24-30 RIVER STREET	-	-		7	5	24	-
9889	34 RIVER STREET	-	-		7	5	34	-
9890	36 RIVER STREET	-	-		7	5	36	-
9891	38 RIVER STREET	-	-		7	5	38	-
9892	40 RIVER STREET	-	-		7	5	40	-
9893	42 RIVER STREET	-	-		7	5	42	-
9894	44 RIVER STREET	-	-		7	5	44	-
9895	46 RIVER STREET	-	-		7	5	46	-
9896	48 RIVER STREET	-	-		7	5	48	-
9897	50 RIVER STREET	-	-		7	5	50	-
9898	52 RIVER STREET	-	-		7	5	52	-
9899	54 RIVER STREET	-	-		7	5	54	-
9900	56 RIVER STREET	-	-		7	5	56	-
9901	58 RIVER STREET	-	-		7	5	58	-
9902	60 RIVER STREET	-	-		7	5	60	-
9903	62 RIVER STREET	-	-		7	5	62	-
9904	64-66 RIVER STREET	-	-		7	5	64	-
9905	68 RIVER STREET	-	-		7	5	68	-
9877	69 RIVER STREET	-	-		7	5	69	-
9878	71 RIVER STREET	B	-		7	5	71	-
9906	72 RIVER STREET	-	-		7	5	72	-
9879	73 RIVER STREET	B	-		7	5	73	-
9907	74 RIVER STREET	-	-		7	5	74	-
9880	75 RIVER STREET	B	-		7	5	75	-
9881	77 RIVER STREET	B	-		7	5	77	-
9908	78 RIVER STREET	-	-		7	5	78	-
9909	80 RIVER STREET	-	-		7	5	80	-
9910	84 RIVER STREET	-	-		7	5	84	-
9911	86 RIVER STREET	B	P		7	5	86	3
9912	88 RIVER STREET	B	P		7	5	88	3
9913	90 RIVER STREET	B	P		7	5	90	3
9914	92 RIVER STREET	B	P		7	5	92	3
9915	94 RIVER STREET	B	P		7	5	94	3
9916	96 RIVER STREET	B	P		7	5	96	2
9917	98 RIVER STREET	A2	P		7	5	98	3
9920	2 ROBERTSON STREET	C	T/E		12	9	2.0	-
9918	5 ROBERTSON STREET	C	T		12	9	5.0	-
9921	6 ROBERTSON STREET	B	T/E		12	9	6.0	2
9919	7 ROBERTSON STREET	C	T		12	9	7.0	-
9922	8 ROBERTSON STREET	B	T/E		12	9	8.0	2
9932	2 ROBINSON STREET	C	-		14	11	2.0	-
9923	3 ROBINSON STREET	C	-		14	11	3.0	-

Options: All

RECORD NO	Address	CATEGORY	UC	ZONE	MAP	PRECINCT	SORT	STREETSCAPE
9933	4 ROBINSON STREET	C	-		14	11	4.0	-
9924	5 ROBINSON STREET	C	-		14	11	5.0	-
9934	6 ROBINSON STREET	C	-		14	11	6.0	-
9925	7 ROBINSON STREET	C	-		14	11	7.0	-
9926	9 ROBINSON STREET	C	-		14	11	9.0	-
9935	10 ROBINSON STREET	C	-		14	11	10	-
9927	11 ROBINSON STREET	C	-		14	11	11	-
9936	12 ROBINSON STREET	C	-		14	11	12	-
9928	13 ROBINSON STREET	C	-		14	11	13	-
9937	14 ROBINSON STREET	C	-		14	11	14	-
9929	15 ROBINSON STREET	C	-		14	11	15	-
9938	16 ROBINSON STREET	C	-		14	11	16	-
9930	17 ROBINSON STREET	C	-		14	11	17	-
9939	18 ROBINSON STREET	C	-		14	11	18	-
9931	19 ROBINSON STREET	C	-		14	11	19	-
9940	22 ROBINSON STREET	C	-		14	11	22	-
9965	1 ROCKLEY ROAD	-	-		7	5	1.0	-
9981	2 ROCKLEY ROAD	A2	P		7	5	2.0	3
9966	3 ROCKLEY ROAD	-	-		7	5	3.0	-
9982	4 ROCKLEY ROAD	-	P		7	5	4.0	3
9967	5 ROCKLEY ROAD	-	-		7	5	5.0	-
9983	6 ROCKLEY ROAD	-	P		7	5	6.0	3
9968	7 ROCKLEY ROAD	-	P		7	5	7.0	-
9969	7A ROCKLEY ROAD	-	-		7	5	7.0	-
9984	8 ROCKLEY ROAD	-	P		7	5	8.0	3
9970	9 ROCKLEY ROAD	-	-		7	5	9.0	-
9985	10 ROCKLEY ROAD	B	P		7	5	10	3
9971	11 ROCKLEY ROAD	-	-		7	5	11	-
9986	12 ROCKLEY ROAD	B	P		7	5	12	3
9972	13 ROCKLEY ROAD	-	-		7	5	13	-
9987	14 ROCKLEY ROAD	B	P		7	5	14	3
9973	15 ROCKLEY ROAD	-	-		7	5	15	-
9988	16 ROCKLEY ROAD	B	P		7	5	16	3
9974	17 ROCKLEY ROAD	-	-		7	5	17	-
9989	18 ROCKLEY ROAD	B	P		7	5	18	3
9975	19 ROCKLEY ROAD	B	-		7	5	19	-
9990	20 ROCKLEY ROAD	-	-		7	5	20	-
9976	21 ROCKLEY ROAD	-	-		7	5	21	-
9991	22 ROCKLEY ROAD	-	-		7	5	22	-
9992	22A ROCKLEY ROAD	-	-		7	5	22A	-
9977	23 ROCKLEY ROAD	A2	-		7	5	23	-
9993	24 ROCKLEY ROAD	B	P		7	5	24	-
9978	25 ROCKLEY ROAD	-	-		7	5	25	-
9994	26 ROCKLEY ROAD	-	P		7	5	26	-
9979	27 ROCKLEY ROAD	-	-		7	5	27	-
9995	28 ROCKLEY ROAD	-	P		7	5	28	3
9980	29 ROCKLEY ROAD	-	-		7	5	29	3
9996	30 ROCKLEY ROAD	B	P		7	5	30	3
9941	31 ROCKLEY ROAD	-	-		6	5	31	3
9952	32 ROCKLEY ROAD	-	P		6	5	32	-
9942	33 ROCKLEY ROAD	-	-		6	5	33	3
9953	34 ROCKLEY ROAD	-	P		6	5	34	-
9943	35 ROCKLEY ROAD	A2	-		6	5	35	3
9954	36 ROCKLEY ROAD	B	E		6	5	36	2
9944	37 ROCKLEY ROAD	-	-		6	5	37	-
9955	38 ROCKLEY ROAD	B	E		6	5	38	2
9945	39 ROCKLEY ROAD	-	-		6	5	39	-

Options: All

RECORD NO	Address	CATEGORY	UC	ZONE	MAP	PRECINCT	SORT	STREETSCAPE
9956	40 ROCKLEY ROAD	B	E		6	5	40	2
9946	41 ROCKLEY ROAD	-	-		6	5	41	-
9957	42 ROCKLEY ROAD	B	E		6	5	42	2
9947	43 ROCKLEY ROAD	-	-		6	5	43	-
9958	44-44A ROCKLEY ROAD	B	-		6	5	42	2
9948	45 ROCKLEY ROAD	-	-		6	5	45	-
9959	46 ROCKLEY ROAD	-	E		6	5	46	-
9949	47 ROCKLEY ROAD	-	-		6	5	47	-
9960	48 ROCKLEY ROAD	-	E		6	5	48	-
9950	49 ROCKLEY ROAD	-	E		6	5	49	-
9961	50 ROCKLEY ROAD	-	P		6	5	50	-
9951	51 ROCKLEY ROAD	A2	E		6	5	51	2
9962	52 ROCKLEY ROAD	-	P		6	5	52	2
9963	54 ROCKLEY ROAD	-	P		6	5	54	2
9964	56 ROCKLEY ROAD	-	P		6	5	56	2
9997	1A ROSE STREET	A2	E		19	15	1.0	2
9998	1B ROSE STREET	A2	E		19	15	1.0	2
9999	1C ROSE STREET	A2	E		19	15	1.0	2
10000	1D ROSE STREET	A2	E		19	15	1.0	2
10041	2 ROSE STREET	B	E		19	15	2.0	2
10042	2A ROSE STREET	B	E		19	15	2.0	2
10001	3 ROSE STREET	B	E		19	15	3.0	2
10043	4 ROSE STREET	B	E		19	15	4.0	2
10044	4A ROSE STREET	B	E		19	15	4.0	2
10002	5 ROSE STREET	B	E		19	15	5.0	2
10045	6 ROSE STREET	B	E		19	15	6.0	2
10003	7 ROSE STREET	B	E		19	15	7.0	2
10046	8 ROSE STREET	B	E		19	15	8.0	2
10004	9 ROSE STREET	B	E		19	15	9.0	2
10047	10 ROSE STREET	B	E		19	15	10	2
10048	10A ROSE STREET	C	E		19	15	10	2
10005	11 ROSE STREET	B	E		19	15	11	2
10049	12 ROSE STREET	C	E		19	15	12	2
10006	13 ROSE STREET	B	E		19	15	13	2
10007	13A ROSE STREET	B	E		19	15	13	2
10050	14 ROSE STREET	B	E		19	15	14	2
10008	15 ROSE STREET	B	E		19	15	15	2
10051	16 ROSE STREET	B	E		19	15	16	2
10009	17 ROSE STREET	B	E		19	15	17	2
10052	18 ROSE STREET	B	E		19	15	18	2
10010	19 ROSE STREET	B	E		19	15	19	2
10053	20 ROSE STREET	B	E		19	15	20	2
10011	21 ROSE STREET	B	E		19	15	21	2
10054	22 ROSE STREET	B	E		19	15	22	2
10012	23 ROSE STREET	C	E		19	15	23	2
10055	24 ROSE STREET	B	E		19	15	24	2
10013	25 ROSE STREET	C	E		19	15	25	2
10056	26 ROSE STREET	B	E		19	15	26	2
10014	27 ROSE STREET	B	E		19	15	27	2
10057	28 ROSE STREET	B	E		19	15	28	2
10015	29 ROSE STREET	B	E		19	15	29	2
10016	31 ROSE STREET	B	E		19	15	31	2
10058	34A ROSE STREET	C	E		19	15	34	2
10059	34B ROSE STREET	C	E		19	15	34	2
10060	34C ROSE STREET	C	E		19	15	34	2
10061	34D ROSE STREET	C	E		19	15	34	2
10017	35 ROSE STREET	B	E		19	15	35	2

Options: All

RECORD NO	Address	CATEGORY	UC	ZONE	MAP	PRECINCT	SORT	STREETSCAPE
10062	36 ROSE STREET	B	E		19	15	36	2
10018	37 ROSE STREET	C	E		19	15	37	2
10063	38 ROSE STREET	B	E		19	15	38	2
10019	39 ROSE STREET	C	E		19	15	39	2
10064	40 ROSE STREET	B	E		19	15	40	2
10020	41 ROSE STREET	C	E		19	15	41	2
10065	42 ROSE STREET	B	E		19	15	42	2
10021	43 ROSE STREET	C	E		19	15	43	2
10066	44 ROSE STREET	B	E		19	15	44	2
10022	45 ROSE STREET	B	E		19	15	45	2
10067	46 ROSE STREET	B	E		19	15	46	2
10023	47 ROSE STREET	B	E		19	15	47	2
10024	49 ROSE STREET	B	E		19	15	49	2
10025	51 ROSE STREET	B	E		19	15	51	2
10026	53 ROSE STREET	A2	E		19	15	53	2
10068	54 ROSE STREET	B	E		19	15	54	2
10027	55 ROSE STREET	B	E		19	15	55	2
10069	56 ROSE STREET	B	E		19	15	56	2
10028	57 ROSE STREET	B	E		19	15	57	2
10070	58 ROSE STREET	B	E		19	15	58	2
10029	59 ROSE STREET	A2	E		19	15	59	2
10071	60 ROSE STREET	B	E		19	15	60	2
10030	61 ROSE STREET	A2	E		19	15	61	2
10072	62 ROSE STREET	A2	E		19	15	62	2
10031	63 ROSE STREET	C	E		19	15	63	2
10074	64 ROSE STREET	A2	E		19	15	64	2
10073	64A ROSE STREET	C	E		19	15	64	2
10075	66 ROSE STREET	B	E		19	15	66	2
10076	68 ROSE STREET	-	E		19	15	68	2
10032	69 ROSE STREET	B	E		19	15	69	2
10077	70A ROSE STREET	C	E		19	15	70	2
10078	72 ROSE STREET	C	E		19	15	72	2
10033	73 ROSE STREET	B	E		19	15	73	2
10034	75 ROSE STREET	B	E		19	15	75	2
10035	79 ROSE STREET	B	E		19	15	79	2
10036	81 ROSE STREET	B	E		19	15	81	2
10037	83 ROSE STREET	B	E		19	15	83	2
10038	85 ROSE STREET	A2	E		19	15	85	2
10039	87 ROSE STREET	C	E		19	15	87	2
10040	89 ROSE STREET	C	E		19	15	89	2
10117	1 ROSS STREET	C	P		13	10	1.0	3
10099	2 ROSS STREET	C	P		13	10	2.0	3
10118	3 ROSS STREET	C	P		13	10	3.0	3
10100	4 ROSS STREET	C	P		13	10	4.0	3
10119	5 ROSS STREET	C	P		13	10	5.0	3
10120	7 ROSS STREET	C	P		13	10	7.0	3
10101	8 ROSS STREET	C	-		13	10	8.0	-
10121	9 ROSS STREET	C	P		13	10	9.0	3
10102	10 ROSS STREET	C	-		13	10	10	-
10122	11 ROSS STREET	C	-		13	10	11	-
10103	12 ROSS STREET	C	-		13	10	12	-
10104	14 ROSS STREET	C	-		13	10	14	-
10123	15 ROSS STREET	C	-		13	10	15	-
10105	16 ROSS STREET	C	-		13	10	16	-
10124	17 ROSS STREET	C	-		13	10	17	-
10106	18 ROSS STREET	C	-		13	10	18	-
10125	19 ROSS STREET	C	-		13	10	19+	-

Options: All

RECORD NO	Address	CATEGORY	UC	ZONE	MAP	PRECINCT	SORT	STREETSCAPE
10107	20 ROSS STREET	C	-	-	13	10	20	-
10108	20A ROSS STREET	C	-	-	13	10	20	-
10126	21 ROSS STREET	C	-	-	13	10	21+	-
10109	22 ROSS STREET	C	-	-	13	10	22	-
10127	23 ROSS STREET	C	-	-	13	10	23+	-
10110	24 ROSS STREET	C	-	-	13	10	24	-
10128	25 ROSS STREET	C	-	-	13	10	25+	-
10111	26 ROSS STREET	A2	-	-	13	10	26	-
10112	28 ROSS STREET	C	-	-	13	10	28	-
10129	29 ROSS STREET	C	-	-	13	10	29+	-
10113	30 ROSS STREET	C	-	-	13	10	30	-
10130	31 ROSS STREET	C	-	-	13	10	31+	-
10114	32 ROSS STREET	C	-	-	13	10	32	-
10115	32A ROSS STREET	C	-	-	13	10	32	-
10116	34 ROSS STREET	C	-	-	13	10	34	-
10131	35 ROSS STREET	C	-	-	13	10	35+	-
10079	36 ROSS STREET	-	-	-	12	10	36	-
10080	38 ROSS STREET	-	-	-	12	10	38	-
10081	38A ROSS STREET	-	-	-	12	10	38	-
10132	39 ROSS STREET	C	-	-	13	10	39+	-
10082	40A ROSS STREET	-	-	-	12	10	40	-
10083	42A ROSS STREET	-	-	-	12	10	42	-
10090	43 ROSS STREET	-	-	-	12	10	43	-
10084	44-48 ROSS STREET	-	-	-	12	10	44	-
10091	45 ROSS STREET	-	-	-	12	10	45	-
10092	47 ROSS STREET	-	-	-	12	10	47	-
10093	49 ROSS STREET	-	-	-	12	10	49	-
10085	50 ROSS STREET	-	-	-	12	10	50	-
10094	51 ROSS STREET	-	-	-	12	10	51	-
10086	52 ROSS STREET	-	-	-	12	10	52	-
10095	53 ROSS STREET	-	-	-	12	10	53	-
10087	54 ROSS STREET	-	-	-	12	10	54	-
10096	55 ROSS STREET	-	-	-	12	10	55	-
10088	56 ROSS STREET	-	-	-	12	10	56	-
10097	57 ROSS STREET	-	-	-	12	10	57	-
10098	59 ROSS STREET	-	-	-	12	10	59	-
10089	60 ROSS STREET	-	-	-	12	10	60	-
10133	1 ROSTILL COURT	-	T	-	17	13	1.0	-
10134	2 ROSTILL COURT	-	T	-	17	13	2.0	-
10135	3 ROSTILL COURT	-	T	-	17	13	3.0	-
10136	4 ROSTILL COURT	-	T	-	17	13	4.0	-
10137	5 ROSTILL COURT	-	T	-	17	13	5.0	-
10139	1 ROYAL CRESENT	B	E	-	19	15	1.0	2
10138	1A ROYAL CRESENT	B	E	-	19	15	1.0	2
10143	2 ROYAL CRESENT	B	E	-	19	15	2.0	2
10140	3 ROYAL CRESENT	B	E	-	19	15	3.0	2
10144	4 ROYAL CRESENT	B	E	-	19	15	4.0	2
10141	5-5A ROYAL CRESENT	A2	E	-	19	15	5.0	2
10145	6-6A ROYAL CRESENT	B	E	-	19	15	6.0	2
10142	7 ROYAL CRESENT	B	E	-	19	15	7.0	2
10146	8 ROYAL CRESENT	B	E	-	19	15	8.0	2
10147	10 ROYAL CRESENT	C	E	-	19	15	10	2
10148	10A ROYAL CRESENT	C	E	-	19	15	10	2
10149	12 ROYAL CRESENT	B	E	-	19	15	12	2
10150	14-14A ROYAL CRESENT	B	E	-	19	15	14	2
10151	16 ROYAL CRESENT	B	E	-	19	15	16	2
10152	18 ROYAL CRESENT	C	E	-	19	15	18	2

Options: All

RECORD NO	Address	CATEGORY	UC	ZONE	MAP	PRECINCT	SORT	STREETSCAPE
10153	20 ROYAL CRESENT	C		E	19	15	20	2
10154	22 ROYAL CRESENT	C		E	19	15	22	2
10155	24 ROYAL CRESENT	B		E	19	15	24	2
10156	26 ROYAL CRESENT	B		E	19	15	26	2
10157	1 RUABON ROAD	C		-	13	10	1.0	-
10170	2-4 RUABON ROAD	C		-	13	10	2.0	-
10158	3 RUABON ROAD	C		-	13	10	3.0	-
10159	5 RUABON ROAD	C		-	13	10	5.0	-
10171	6 RUABON ROAD	C		-	13	10	6.0	-
10160	7 RUABON ROAD	C		-	13	10	7.0	-
10172	8 RUABON ROAD	C		-	13	10	8.0	-
10161	9 RUABON ROAD	C		-	13	10	9.0	-
10173	10 RUABON ROAD	C		-	13	10	10	-
10162	11 RUABON ROAD	C		-	13	10	11	-
10174	12 RUABON ROAD	C		-	13	10	12	-
10163	13 RUABON ROAD	C		-	13	10	13	-
10175	14 RUABON ROAD	C		-	13	10	14	-
10164	15 RUABON ROAD	C		-	13	10	15	-
10176	16 RUABON ROAD	C		-	13	10	16	-
10165	17 RUABON ROAD	C		-	13	10	17	-
10177	18 RUABON ROAD	C		-	13	10	18	-
10166	19 RUABON ROAD	C		-	13	10	19	-
10167	21 RUABON ROAD	C		-	13	10	21	-
10178	22 RUABON ROAD	C		-	13	10	22	-
10168	23 RUABON ROAD	C		-	13	10	23	-
10179	24 RUABON ROAD	C		-	13	10	24	-
10169	25 RUABON ROAD	C		-	13	10	25	-
10180	26 RUABON ROAD	C		-	13	10	26	-
10181	28 RUABON ROAD	C		-	13	10	28	-
10182	1 RUSSELL STREET	-		-	15	12	1.0	-
10183	3 RUSSELL STREET	-		-	15	12	3.0	-
10184	5 RUSSELL STREET	-		-	15	12	5.0	-
10185	7 RUSSELL STREET	-		P	15	12	7.0	-
10193	8 RUSSELL STREET	-		-	15	12	8.0	-
10186	9 RUSSELL STREET	-		P	15	12	9.0	-
10192	10 RUSSELL STREET	-		-	15	12	10	-
10187	11 RUSSELL STREET	-		P	15	12	11	-
10188	13 RUSSELL STREET	-		P	15	12	13	-
10189	15 RUSSELL STREET	-		P	15	12	15	-
10190	17 RUSSELL STREET	-		P	15	12	17	-
10191	19 RUSSELL STREET	-		P	15	12	19	-
10194	1 SARGOOD STREET	C		-	18	14	1.0	-
10195	3 SARGOOD STREET	C		-	18	14	3.0	-
10204	4 SARGOOD STREET	C		-	18	14	4.0	-
10196	5 SARGOOD STREET	C		-	18	14	5.0	-
10205	6 SARGOOD STREET	C		-	18	14	6.0	-
10197	7 SARGOOD STREET	C		-	18	14	7.0	-
10206	8 SARGOOD STREET	C		-	18	14	8.0	-
10198	9 SARGOOD STREET	C		-	18	14	9.0	-
10207	10 SARGOOD STREET	C		-	18	14	10	-
10199	11 SARGOOD STREET	C		-	18	14	11	-
10208	12 SARGOOD STREET	C		-	18	14	12	-
10200	13 SARGOOD STREET	C		-	18	14	13	-
10209	14 SARGOOD STREET	C		-	18	14	14	-
10201	15 SARGOOD STREET	C		-	18	14	15	-
10202	17 SARGOOD STREET	C		-	18	14	17	-
10210	18 SARGOOD STREET	C		-	18	14	18	-

Options: All

RECORD NO	Address	CATEGORY	UC	ZONE	MAP	PRECINCT	SORT	STREETSCAPE
10203	19 SARGOOD STREET	C	-		18	14	19	-
10211	20 SARGOOD STREET	C	-		18	14	20	-
10212	22 SARGOOD STREET	-	-		18	14	22	-
10213	24 SARGOOD STREET	C	-		18	14	24	-
10214	26 SARGOOD STREET	C	-		18	14	26	-
10215	28 SARGOOD STREET	C	-		18	14	28	-
10216	30 SARGOOD STREET	C	-		18	14	30	-
10217	32 SARGOOD STREET	C	-		18	14	32	-
10222	1 SCOTSBURN GROVE	C	-		18	14	1.0	-
10223	2 SCOTSBURN GROVE	C	-		18	14	2.0	-
10224	3 SCOTSBURN GROVE	C	-		18	14	3.0	-
10225	4 SCOTSBURN GROVE	C	-		18	14	4.0	-
10226	5 SCOTSBURN GROVE	C	-		18	14	5.0	-
10227	6 SCOTSBURN GROVE	C	-		18	14	6.0	-
10228	7 SCOTSBURN GROVE	C	-		18	14	7.0	-
10229	8 SCOTSBURN GROVE	C	-		18	14	8.0	-
10230	9 SCOTSBURN GROVE	C	-		18	14	9.0	-
10218	10 SCOTSBURN GROVE	C	-		17	14	10	-
10219	11 SCOTSBURN GROVE	C	-		17	14	11	-
10220	12 SCOTSBURN GROVE	C	-		17	14	12	-
10221	14 SCOTSBURN GROVE	B	-		17	14	14	-
10231	1 SELBOURNE ROAD	C	T		13	10	1.0	3
10245	2 SELBOURNE ROAD	A2	T		13	10	2.0	3
10232	3 SELBOURNE ROAD	C	T		13	10	3.0	3
10246	4 SELBOURNE ROAD	C	T		13	10	4.0	3
10233	5 SELBOURNE ROAD	C	T		13	10	5.0	3
10247	6 SELBOURNE ROAD	C	T		13	10	6.0	3
10234	7 SELBOURNE ROAD	C	T		13	10	7.0	3
10248	8 SELBOURNE ROAD	C	T		13	10	8.0	3
10235	9 SELBOURNE ROAD	C	T		13	10	9.0	3
10249	10 SELBOURNE ROAD	C	T		13	10	10	3
10236	11 SELBOURNE ROAD	C	T		13	10	11	3
10250	12 SELBOURNE ROAD	C	T		13	10	12	3
10237	13 SELBOURNE ROAD	C	T		13	10	13	3
10251	14 SELBOURNE ROAD	C	T		13	10	14	3
10238	15 SELBOURNE ROAD	C	T		13	10	15	3
10252	16 SELBOURNE ROAD	C	T		13	10	16	3
10239	17 SELBOURNE ROAD	C	T		13	10	17	3
10253	18 SELBOURNE ROAD	B	T		13	10	18	3
10240	19 SELBOURNE ROAD	C	T		13	10	19	3
10254	20 SELBOURNE ROAD	C	T		13	10	20	3
10241	21 SELBOURNE ROAD	B	T		13	10	21	3
10242	23 SELBOURNE ROAD	B	T		13	10	23	3
10243	27 SELBOURNE ROAD	C	T		13	10	27	3
10244	29-31 SELBOURNE ROAD	C	T		13	10	29	3
10255	1 SHIPLEY STREET	C	-		2	10	1.0	-
10261	2-4 SHIPLEY STREET	C	-		2	10	2.0	-
10256	3 SHIPLEY STREET	C	-		2	10	3.0	-
10257	5 SHIPLEY STREET	C	-		2	10	5.0	-
10258	7 SHIPLEY STREET	C	-		2	10	7.0	-
10259	9 SHIPLEY STREET	C	-		2	10	9.0	-
10260	11 SHIPLEY STREET	C	-		2	10	11	-
10262	1 SIMMONS STREET	-	-		8	6	1.0	-
10263	7 SIMMONS STREET	-	-		8	6	7.0	-
10264	15-17 SIMMONS STREET	-	-		8	6	15	-
10265	21 SIMMONS STREET	-	-		8	6	21	-
10266	23 SIMMONS STREET	-	-		8	6	23	-

Options: All

RECORD NO	Address	CATEGORY	UC	ZONE	MAP	PRECINCT	SORT	STREETSCAPE
10267	29-31 SIMMONS STREET	-	-		8	6	29	-
10268	33 SIMMONS STREET	-	-		8	6	33	-
10269	35-51 SIMMONS STREET	-	-		8	6	33	-
10270	53-55 SIMMONS STREET	-	-		8	6	53	-
10271	57 SIMMONS STREET	-	-		8	6	57	-
10272	59 SIMMONS STREET	-	-		8	6	59	-
10273	1 SHYTH STREET	C	P		13	10	1.0	3
10274	2 SHYTH STREET	C	P		13	10	2.0	-
10275	1 SOMERSET PLACE	C	P		10	8	1.0	-
10285	2 SOMERSET PLACE	C	P		10	8	2.0	3
10276	3 SOMERSET PLACE	C	P		10	8	3.0	-
10286	4 SOMERSET PLACE	C	P		10	8	4.0	3
10277	5 SOMERSET PLACE	C	P		10	8	5.0	-
10278	7 SOMERSET PLACE	C	P		10	8	7.0	-
10279	7A SOMERSET PLACE	C	P		10	8	7.0	-
10280	9 SOMERSET PLACE	C	P		10	8	9.0	-
10281	11 SOMERSET PLACE	C	P		10	8	11	-
10282	13 SOMERSET PLACE	C	P		10	8	13	-
10283	15 SOMERSET PLACE	C	P		10	8	15	-
10284	17 SOMERSET PLACE	C	P		10	8	17	-
10287	1 SOUTH CAROLINE STREET	C	P		2	2	1.0	2
10310	2 SOUTH CAROLINE STREET	-	P		2	2	2.0	2
10288	3 SOUTH CAROLINE STREET	C	P		2	2	3.0	2
10311	4 SOUTH CAROLINE STREET	-	P		2	2	4.0	2
10289	5 SOUTH CAROLINE STREET	C	P		2	2	5.0	2
10312	6 SOUTH CAROLINE STREET	-	P		2	2	6.0	2
10290	7 SOUTH CAROLINE STREET	C	P		2	2	7.0	2
10313	8 SOUTH CAROLINE STREET	C	P		2	2	8.0	2
10291	9 SOUTH CAROLINE STREET	C	P		2	2	9.0	2
10314	10 SOUTH CAROLINE STREET	C	P		2	2	10	2
10292	11 SOUTH CAROLINE STREET	C	P		2	2	11	2
10315	12 SOUTH CAROLINE STREET	C	P		2	2	12	2
10293	13 SOUTH CAROLINE STREET	C	P		2	2	13	2
10316	14 SOUTH CAROLINE STREET	C	P		2	2	14	2
10294	15 SOUTH CAROLINE STREET	C	P		2	2	15	2
10317	16 SOUTH CAROLINE STREET	C	P		2	2	16	2
10295	17 SOUTH CAROLINE STREET	C	P		2	2	17	2
10318	18 SOUTH CAROLINE STREET	C	P		2	2	18	2
10296	19 SOUTH CAROLINE STREET	C	P		2	2	19	2
10319	20 SOUTH CAROLINE STREET	C	P		2	2	20	2
10297	21 SOUTH CAROLINE STREET	C	P		2	2	21	2
10320	22 SOUTH CAROLINE STREET	C	P		2	2	22	2
10298	23 SOUTH CAROLINE STREET	C	P		2	2	23	2
10321	24 SOUTH CAROLINE STREET	C	P		2	2	24	2
10299	25 SOUTH CAROLINE STREET	C	P		2	2	25	2
10322	26 SOUTH CAROLINE STREET	C	P		2	2	26	2
10300	27 SOUTH CAROLINE STREET	C	P		2	2	27	2
10323	28 SOUTH CAROLINE STREET	B	P		2	2	28	2
10301	29 SOUTH CAROLINE STREET	C	P		2	2	29	2
10324	30 SOUTH CAROLINE STREET	B	P		2	2	30	2
10302	31 SOUTH CAROLINE STREET	C	P		2	2	31	2
10325	32 SOUTH CAROLINE STREET	B	P		2	2	32	2
10303	33 SOUTH CAROLINE STREET	C	P		2	2	33	2
10304	35 SOUTH CAROLINE STREET	C	P		2	2	35	2
10305	35A SOUTH CAROLINE STREET	B	P		2	2	35	2
10326	36 SOUTH CAROLINE STREET	-	P		2	2	36	2
10306	37 SOUTH CAROLINE STREET	-	P		2	2	37	-

Options: All

RECORD NO	Address	CATEGORY	UC	ZONE	MAP	PRECINCT	SORT	STREETSCAPE
10307	37A SOUTH CAROLINE STREET	-	P		2	2	37	-
10327	38 SOUTH CAROLINE STREET	-	P		2	2	38	2
10308	39 SOUTH CAROLINE STREET	-	P		2	2	39	-
10309	39A SOUTH CAROLINE STREET	-	P		2	2	39	-
10328	40 SOUTH CAROLINE STREET	B	P		2	2	40	2
10345	2 SPRING STREET	-	P		14	11	2.0	-
10346	4 SPRING STREET	C	P		14	11	4.0	3
10329	5 SPRING STREET	C	P		14	11	5.0	3
10347	6 SPRING STREET	C	P		14	11	6.0	3
10330	7 SPRING STREET	C	P		14	11	7.0	3
10348	8 SPRING STREET	C	P		14	11	8.0	3
10331	9 SPRING STREET	C	P		14	11	9.0	3
10349	10 SPRING STREET	C	P		14	11	10	3
10332	11 SPRING STREET	C	P		14	11	11	3
10350	12 SPRING STREET	C	P		14	11	12	3
10333	13 SPRING STREET	C	P		14	11	13	3
10351	14 SPRING STREET	C	P		14	11	14	3
10334	15 SPRING STREET	C	P		14	11	15	3
10352	16 SPRING STREET	C	P		14	11	16	3
10335	17 SPRING STREET	C	P		14	11	17	3
10353	18 SPRING STREET	C	P		14	11	18	3
10336	19 SPRING STREET	C	P		14	11	19	3
10354	20 SPRING STREET	C	P		14	11	20	3
10337	21 SPRING STREET	C	P		14	11	21	3
10355	22 SPRING STREET	C	P		14	11	22	3
10338	23 SPRING STREET	C	P		14	11	23	3
10356	24 SPRING STREET	C	P		14	11	24	3
10339	25 SPRING STREET	C	P		14	11	25	3
10357	26 SPRING STREET	C	P		14	11	26	3
10340	27 SPRING STREET	C	P		14	11	27	3
10358	28 SPRING STREET	C	P		14	11	28	3
10341	29-33 SPRING STREET	C	P		14	11	29	3
10359	30 SPRING STREET	C	P		14	11	30	3
10360	32 SPRING STREET	C	P		14	11	32	3
10361	34 SPRING STREET	C	P		14	11	34	3
10342	35 SPRING STREET	C	P		14	11	35	3
10362	36 SPRING STREET	C	P		14	11	36	3
10363	38 SPRING STREET	C	P		14	11	38	3
10364	40 SPRING STREET	-	P		14	11	40	3
10365	42 SPRING STREET	-	P		14	11	42	3
10366	44 SPRING STREET	-	P		14	11	44	3
10343	45 SPRING STREET	-	P		14	11	45	-
10367	46 SPRING STREET	-	P		14	11	46	3
10368	48 SPRING STREET	-	P		14	11	48	3
10344	51 SPRING STREET	-	P		14	11	51	-
10369	52 SPRING STREET	-	P		14	11	52	3
10370	56 SPRING STREET	-	P		14	11	56	3
10371	58 SPRING STREET	-	P		14	11	58	3
10372	60 SPRING STREET	-	P		14	11	60	3
10373	62 SPRING STREET	-	P		14	11	62	3
10374	64 SPRING STREET	-	P		14	11	64	3
10375	66 SPRING STREET	-	P		14	11	66	3
10376	68 SPRING STREET	-	P		14	11	68	3
10377	70 SPRING STREET	-	P		14	11	70	3
10378	72 SPRING STREET	-	P		14	11	72	3
10379	74 SPRING STREET	-	P		14	11	74	3
10380	1 SPRINGFIELD AVENUE	C	T		13	10	1.0	-

Options: All

RECORD NO	Address	CATEGORY	UC	ZONE	MAP	PRECINCT	SORT	STREETSCAPE
10393	2 SPRINGFIELD AVENUE	C	T		13	10	2.0	-
10381	3 SPRINGFIELD AVENUE	C	T		13	10	3.0	-
10394	4 SPRINGFIELD AVENUE	C	T		13	10	4.0	-
10382	5 SPRINGFIELD AVENUE	C	T		13	10	5.0	-
10395	6 SPRINGFIELD AVENUE	C	T		13	10	6.0	-
10383	7 SPRINGFIELD AVENUE	C	T		13	10	7.0	-
10396	8 SPRINGFIELD AVENUE	C	T		13	10	8.0	-
10384	9 SPRINGFIELD AVENUE	C	T		13	10	9.0	-
10397	10 SPRINGFIELD AVENUE	C	T		13	10	10	-
10385	11 SPRINGFIELD AVENUE	C	T		13	10	11	-
10398	12 SPRINGFIELD AVENUE	C	T		13	10	12	-
10386	13 SPRINGFIELD AVENUE	C	T		13	10	13	-
10399	14 SPRINGFIELD AVENUE	C	T		13	10	14	-
10387	15 SPRINGFIELD AVENUE	C	T		13	10	15	-
10400	16 SPRINGFIELD AVENUE	C	T		13	10	16	-
10388	17 SPRINGFIELD AVENUE	C	T		13	10	17	-
10401	18 SPRINGFIELD AVENUE	C	T		13	10	18	-
10389	19-19A SPRINGFIELD AVENUE	C	T		13	10	19	-
10402	20 SPRINGFIELD AVENUE	C	T		13	10	20	-
10390	21 SPRINGFIELD AVENUE	C	T		13	10	21	-
10403	22 SPRINGFIELD AVENUE	C	T		13	10	22	-
10391	23 SPRINGFIELD AVENUE	C	T		13	10	23	-
10404	24 SPRINGFIELD AVENUE	C	T		13	10	24	3
10405	28 SPRINGFIELD AVENUE	C	T		13	10	28	3
10392	41 SPRINGFIELD AVENUE	C	T		13	10	41	-
10406	1 ST GEORGES COURT	-	T		17	13	1.0	-
10464	1 ST GEORGES ROAD	B	T		17	13	1.0	3
10485	2 ST GEORGES ROAD	C	T		17	13	2.0	3
10484	2A ST GEORGES ROAD	C	T		17	13	2.0	3
10407	2-3 ST GEORGES COURT	-	P		17	13	2.0	-
10465	3 ST GEORGES ROAD	C	T		17	13	3.0	-
10408	4 ST GEORGES COURT	-	T		17	13	4.0	-
10486	4 ST GEORGES ROAD	C	T		17	13	4.0	3
10466	5 ST GEORGES ROAD	C	T		17	13	5.0	-
10409	5-6 ST GEORGES COURT	-	T		17	13	5.0	-
10487	6 ST GEORGES ROAD	A2	T		17	13	6.0	3
10467	7 ST GEORGES ROAD	C	T		17	13	7.0	-
10488	8 ST GEORGES ROAD	C	T		17	13	8.0	3
10468	9 ST GEORGES ROAD	B	T		17	13	9.0	3
10410	9-10 ST GEORGES COURT	-	T		17	13	9.0	-
10489	10 ST GEORGES ROAD	C	T		17	13	10	3
10469	11 ST GEORGES ROAD	C	T		17	13	11	3
10470	11A ST GEORGES ROAD	B	T		17	13	11	3
10490	12 ST GEORGES ROAD	C	T		17	13	12	3
10411	14 ST GEORGES COURT	A1	T		17	13	14	3
10491	14 ST GEORGES ROAD	A1	T		17	13	14	3
10412	15 ST GEORGES COURT	-	T		17	13	15	-
10471	15 ST GEORGES ROAD	B	T		17	13	15	-
10492	16 ST GEORGES ROAD	A1	T		17	13	16	3
10472	17 ST GEORGES ROAD	A1	T		17	13	17	3
10493	18 ST GEORGES ROAD	C	T		17	13	18	3
10473	19 ST GEORGES ROAD	B	T		17	13	19	3
10474	19A ST GEORGES ROAD	C	T		17	13	19	-
10494	20 ST GEORGES ROAD	C	T		17	13	20	3
10475	21 ST GEORGES ROAD	A1	T		17	13	21	3
10495	22 ST GEORGES ROAD	C	T		17	13	22	3
10476	23 ST GEORGES ROAD	C	T		17	13	23	-

Options: All

RECORD NO	Address	CATEGORY	UC	ZONE	MAP	PRECINCT	SORT	STREETSCAPE
10477	23A ST GEORGES ROAD	C	T		17	13	23	-
10496	24 ST GEORGES ROAD	C	T		17	13	24	3
10478	25 ST GEORGES ROAD	C	T		17	13	25	-
10497	26 ST GEORGES ROAD	A2	T		17	13	26	-
10479	27 ST GEORGES ROAD	C	T		17	13	27	-
10498	28 ST GEORGES ROAD	C	T		17	13	28	3
10480	29 ST GEORGES ROAD	B	T		17	13	29	-
10499	30 ST GEORGES ROAD	C	T		17	13	30	3
10481	31 ST GEORGES ROAD	B	T		17	13	31	-
10443	32 ST GEORGES ROAD	C	T		16	13	32	3
10444	32A ST GEORGES ROAD	C	T		16	13	32A	3
10482	33 ST GEORGES ROAD	C	T		17	13	33	-
10445	34 ST GEORGES ROAD	C	T		16	13	34	3
10483	35 ST GEORGES ROAD	C	T		17	13	35	-
10446	36 ST GEORGES ROAD	C	T		16	13	36	3
10432	37 ST GEORGES ROAD	C	T		16	13	37	3
10447	38 ST GEORGES ROAD	A2	T		16	13	38	3
10433	39 ST GEORGES ROAD	A2	T		16	13	39	3
10434	41 ST GEORGES ROAD	A2	T		16	13	41	3
10448	42 ST GEORGES ROAD	C	T		16	13	42	-
10435	43 ST GEORGES ROAD	A2	T		16	13	43	3
10449	44 ST GEORGES ROAD	C	T		16	13	44	-
10436	45 ST GEORGES ROAD	A1	T		16	13	45	3
10450	46 ST GEORGES ROAD	C	T		16	13	46	-
10451	48 ST GEORGES ROAD	C	T		16	13	48	-
10452	48A ST GEORGES ROAD	C	T		16	13	48A	-
10453	50 ST GEORGES ROAD	C	T		16	13	50	-
10437	53 ST GEORGES ROAD	C	T		16	13	53	3
10438	55 ST GEORGES ROAD	-	T		16	13	55	3
10454	56 ST GEORGES ROAD	B	T		16	13	56	3
10439	57 ST GEORGES ROAD	-	T		16	13	57	3
10455	58 ST GEORGES ROAD	C	T		16	13	58	-
10440	59 ST GEORGES ROAD	C	T		16	13	59	-
10456	60 ST GEORGES ROAD	C	T		16	13	60	-
10441	61 ST GEORGES ROAD	A2	T		16	13	61	3
10457	62 ST GEORGES ROAD	C	T		16	13	62	-
10442	63 ST GEORGES ROAD	A2	T		16	13	63	3
10458	64 ST GEORGES ROAD	C	T		16	13	64	-
10459	66 ST GEORGES ROAD	C	T		16	13	66	-
10460	70 ST GEORGES ROAD	C	T		16	13	70	-
10424	71 ST GEORGES ROAD	C	T		11	9	71	-
10425	73 ST GEORGES ROAD	B	T		11	9	73	3
10461	74 ST GEORGES ROAD	-	T		16	13	74	-
10426	75 ST GEORGES ROAD	C	T		11	9	75	-
10462	76 ST GEORGES ROAD	A1	T		16	13	76	3
10427	77 ST GEORGES ROAD	C	T		11	9	77	-
10428	79 ST GEORGES ROAD	C	T		11	9	79	3
10429	81 ST GEORGES ROAD	A2	T		11	9	81	3
10430	83 ST GEORGES ROAD	B	T		11	9	83	3
10431	85 ST GEORGES ROAD	C	T		11	9	85	-
10463	90 ST GEORGES ROAD	B	T		16	13	90	3
10413	96 ST GEORGES ROAD	C	T		11	9	96	-
10414	98 ST GEORGES ROAD	C	T		11	13	98	-
10415	100 ST GEORGES ROAD	C	T		11	9	100	-
10416	104 ST GEORGES ROAD	C	T		11	9	104	-
10417	106 ST GEORGES ROAD	B	T		11	9	106	-
10418	108 ST GEORGES ROAD	-	T		11	9	108	-

Options: All

ECORD NO	Address	CATEGORY	UC	ZONE	MAP	PRECINCT	SORT	STREETSCAPE
10419	110 ST GEORGES ROAD	-	T		11	9	110	-
10420	112 ST GEORGES ROAD	-	T		11	9	112	-
10421	114 ST GEORGES ROAD	-	T		11	9	114	-
10422	116 ST GEORGES ROAD	-	T		11	9	116	-
10423	118 ST GEORGES ROAD	-	T		11	9	118	-
10504	2 ST JOHN STREET	C	P		5	4	2.0	3
10505	4 ST JOHN STREET	C	P		5	4	4.0	3
10506	6 ST JOHN STREET	C	P		5	4	6.0	3
10507	10 ST JOHN STREET	C	P		5	4	10	3
10500	11 ST JOHN STREET	C	P		5	4	11	3
10508	12 ST JOHN STREET	C	P		5	4	12	3
10501	13 ST JOHN STREET	C	P		5	4	13	3
10509	14 ST JOHN STREET	C	P		5	4	14	3
10502	15 ST JOHN STREET	C	P		5	4	15	3
10510	16 ST JOHN STREET	C	P		5	4	16	3
10503	17 ST JOHN STREET	C	P		5	4	17	3
10511	18 ST JOHN STREET	C	P		5	4	18	3
10512	20 ST JOHN STREET	C	P		5	4	20	3
10513	1 ST. EDMONDS ROAD	-	-		4	3	1.0	-
10529	2 ST. EDMONDS ROAD	-	-		4	3	2.0	-
10514	3 ST. EDMONDS ROAD	-	-		4	3	3.0	-
10530	4-6 ST. EDMONDS ROAD	-	-		4	3	4.0	-
10515	5 ST. EDMONDS ROAD	-	-		4	3	5.0	-
10516	7 ST. EDMONDS ROAD	-	-		4	3	7.0	-
10517	9 ST. EDMONDS ROAD	-	-		4	3	9.0	-
10518	11 ST. EDMONDS ROAD	-	-		4	3	11	-
10519	11A ST. EDMONDS ROAD	-	-		4	3	11	-
10531	12 ST. EDMONDS ROAD	C	-		4	3	12	-
10532	14 ST. EDMONDS ROAD	C	-		4	3	14	-
10520	15 ST. EDMONDS ROAD	-	-		4	3	15	-
10533	16 ST. EDMONDS ROAD	C	-		4	3	16	-
10521	17 ST. EDMONDS ROAD	-	-		4	3	17	-
10534	18 ST. EDMONDS ROAD	C	-		4	3	18	-
10522	19 ST. EDMONDS ROAD	-	-		4	3	19	-
10535	20 ST. EDMONDS ROAD	C	-		4	3	20	-
10523	21 ST. EDMONDS ROAD	-	-		4	3	21	-
10536	22 ST. EDMONDS ROAD	C	-		4	3	22	-
10524	25 ST. EDMONDS ROAD	-	-		4	3	25	-
10537	26 ST. EDMONDS ROAD	-	-		4	3	26	-
10538	28 ST. EDMONDS ROAD	C	-		4	3	28	-
10525	29 ST. EDMONDS ROAD	-	-		4	3	29	-
10539	30 ST. EDMONDS ROAD	C	-		4	3	30	-
10526	31 ST. EDMONDS ROAD	-	-		4	3	31	-
10540	32 ST. EDMONDS ROAD	C	-		4	3	32	-
10527	33 ST. EDMONDS ROAD	-	-		4	3	33	-
10541	34 ST. EDMONDS ROAD	C	-		4	3	34	-
10542	36 ST. EDMONDS ROAD	B	-		4	3	36	3
10528	37 ST. EDMONDS ROAD	-	-		4	3	37	-
10543	1 ST. JAMES PLACE	C	T		18	14	1.0	-
10548	2 ST. JAMES PLACE	B	T		18	14	2.0	-
10544	3 ST. JAMES PLACE	-	T		18	14	3.0	-
10545	5 ST. JAMES PLACE	-	T		18	14	5.0	-
10549	8 ST. JAMES PLACE	-	T		18	14	8.0	-
10546	9 ST. JAMES PLACE	-	T		18	14	9.0	-
10550	10 ST. JAMES PLACE	C	T		18	14	10	-
10547	11 ST. JAMES PLACE	-	T		18	14	11	-
10551	1 STANHOPE COURT	B	P		7	6	1.0	3

Options: All

RECORD NO	Address	CATEGORY	UC	ZONE	MAP	PRECINCT	SORT	STREETSCAPE
10552	2 STANHOPE COURT	A2	P		7	6	2.0	3
10553	4 STANHOPE COURT	B	P		7	6	4.0	3
10554	5-6 STANHOPE COURT	B	P		7	6	5.0	3
10555	7 STANHOPE COURT	B	P		7	6	7.0	3
10556	2 STANLEY STREET	-	P		7	6	2.0	-
10557	4 STANLEY STREET	-	P		7	6	4.0	-
10558	6 STANLEY STREET	-	P		7	6	6.0	-
10559	8 STANLEY STREET	-	P		7	6	8.0	-
10560	1 STAVELL STREET	C	P		15	12	1.0	3
10570	2 STAVELL STREET	C	P		15	12	2.0	3
10569	2A STAVELL STREET	C	P		15	12	2.0	3
10561	3 STAVELL STREET	C	P		15	12	3.0	3
10562	5 STAVELL STREET	B	P		15	12	5.0	3
10563	7 STAVELL STREET	B	P		15	12	7.0	3
10564	9 STAVELL STREET	B	P		15	12	9.0	3
10565	11 STAVELL STREET	C	P		15	12	11	3
10566	13 STAVELL STREET	C	P		15	12	13	3
10567	15 STAVELL STREET	C	P		15	12	15	3
10568	17 STAVELL STREET	C	P		15	12	17	3
10571	1 STEWART STREET	C	P		5	4	1.0	3
10572	3 STEWART STREET	C	P		5	4	3.0	3
10581	4 STEWART STREET	-	P		5	4	4.0	3
10573	5 STEWART STREET	C	P		5	4	5.0	3
10582	6 STEWART STREET	C	P		5	4	6.0	3
10574	7 STEWART STREET	C	P		5	4	7.0	3
10583	8 STEWART STREET	C	P		5	4	8.0	3
10575	9 STEWART STREET	C	P		5	4	9.0	3
10584	10 STEWART STREET	C	P		5	4	10	3
10576	11 STEWART STREET	C	P		5	4	11	3
10585	12 STEWART STREET	C	P		5	4	12	3
10577	13 STEWART STREET	C	P		5	4	13	3
10586	14 STEWART STREET	C	P		5	4	14	3
10578	15 STEWART STREET	C	P		5	4	15	3
10587	16 STEWART STREET	C	P		5	4	16	3
10579	17 STEWART STREET	C	P		5	4	17	3
10588	18 STEWART STREET	C	P		5	4	18	3
10580	19 STEWART STREET	C	P		5	4	19	-
10589	20 STEWART STREET	C	P		5	4	20	3
10590	22 STEWART STREET	C	P		5	4	22	3
10591	1 STONEHAVEN COURT	-	T		18	14	1.0	-
10592	3 STONEHAVEN COURT	-	T		18	14	3.0	-
10593	4 STONEHAVEN COURT	-	T		18	14	4.0	-
10594	5 STONEHAVEN COURT	-	T		18	14	5.0	-
10595	6 STONEHAVEN COURT	A1	T/E		18	14	6.0	2
10596	7 STONEHAVEN COURT	-	T/E		18	14	7.0	-
10597	8 STONEHAVEN COURT	A2	T/E		18	14	8.0	2
10599	1 STRADBROKE AVENUE	B	T/E		18	14	1.0	2
10598	1A STRADBROKE AVENUE	B	T/E		18	14	1.0	2
10607	2 STRADBROKE AVENUE	B	T/E		18	14	2.0	2
10600	3 STRADBROKE AVENUE	B	T/E		18	14	3.0	2
10608	4 STRADBROKE AVENUE	C	T/E		18	14	4.0	2
10601	5 STRADBROKE AVENUE	-	T/E		18	14	5.0	2
10609	6 STRADBROKE AVENUE	B	T/E		18	14	6.0	2
10602	7 STRADBROKE AVENUE	B	T/E		18	14	7.0	2
10610	8 STRADBROKE AVENUE	B	T/E		18	14	8.0	2
10603	9 STRADBROKE AVENUE	C	T/E		18	14	9.0	2
10611	10 STRADBROKE AVENUE	B	T/E		18	14	10	2

Options: All

ECORD NO.	Address	CATEGORY	UC	ZONE	MAP	PRECINCT	SORT	STREETSCAPE
10604	11 STRADBROKE AVENUE	B		T/E	18	14	11	2
10605	13 STRADBROKE AVENUE	B		T/E	18	14	13	2
10612	14 STRADBROKE AVENUE	A2		T/E	18	14	14	2
10606	15 STRADBROKE AVENUE	B		T/E	18	14	15	2
10613	16 STRADBROKE AVENUE	B		T/E	18	14	16	2
10616	1 STRUAN STREET	C		T/E	11	9	1.0	-
10623	2 STRUAN STREET	A2		T/E	12	9	2.0	2
10617	3 STRUAN STREET	C		T	11	9	3.0	-
10624	4 STRUAN STREET	A1		T/E	12	9	4.0	2
10618	5 STRUAN STREET	C		T	11	9	5.0	-
10619	7 STRUAN STREET	C		T	11	9	7.0	-
10625	8 STRUAN STREET	B		T/E	12	9	8.0	2
10620	9 STRUAN STREET	C		T	11	9	9.0	-
10626	10 STRUAN STREET	A2		T/E	12	9	10	2
10621	11 STRUAN STREET	C		T	11	9	11	-
10627	12 STRUAN STREET	C		T/E	12	9	12	3
10622	13 STRUAN STREET	C		T	11	9	13	-
10628	14 STRUAN STREET	C		T/E	12	9	14	3
10629	5 SUMMERS STREET	C		P	9	7	5.0	-
10630	7 SUMMERS STREET	C		P	9	7	7.0	-
10631	9 SUMMERS STREET	C		P	9	7	9.0	-
10632	11 SUMMERS STREET	A2		P	9	7	11	-
10633	13 SUMMERS STREET	C		P	9	7	13	-
10634	15 SUMMERS STREET	C		P	9	7	15	-
10635	22 SURREY ROAD	C		P	8	6	22	3
10636	24 SURREY ROAD	C		P	8	6	24	3
10637	26 SURREY ROAD	B		P	8	6	26	3
10638	28 SURREY ROAD	A2		P	8	6	28	3
10639	30 SURREY ROAD	A2		P	8	6	30	3
10640	32 SURREY ROAD	A2		P	8	6	32	3
12785	33 SURREY ROAD	B		P	8	6		3
10641	34 SURREY ROAD	A2		P	8	6	34	3
12786	35 SURREY ROAD	B		P	8	6		3
10642	36 SURREY ROAD	A2		P	8	6	36	3
12787	37 SURREY ROAD	B		P	8	6		3
10643	38 SURREY ROAD	C		P	8	6	38	3
12788	39 SURREY ROAD	B		P	8	6		3
10644	40 SURREY ROAD	C		P	8	6	40	3
12789	41 SURREY ROAD	B		P	8	6		3
10645	42 SURREY ROAD	C		P	8	6	42	3
12790	43 SURREY ROAD	B		P	8	6		3
10646	44 SURREY ROAD	B		P	8	6	44	3
12791	45 SURREY ROAD	B		P	8	6		3
10647	46 SURREY ROAD	B		P	8	6	46	3
12792	47 & 47A SURREY ROAD	B		P	8	6		3
10648	48 SURREY ROAD	B		P	8	6	48	3
10649	50 SURREY ROAD	B		P	8	6	50	3
12793	51 SURREY ROAD	B		P	8	6		3
10650	52 SURREY ROAD	-		P	8	6	52	3
12794	53 SURREY ROAD	B		P	8	6		3
10651	54 SURREY ROAD	C		P	8	6	54	3
10652	56 SURREY ROAD	C		P	8	6	56	3
10653	58 SURREY ROAD	C		P	8	6	58	3
12795	59 SURREY ROAD	B		P	8	6		3
10654	64 SURREY ROAD	C		E	8	6	64	3
10655	66 SURREY ROAD	C		E	8	6	66	3
10656	68-70 SURREY ROAD	C		E	8	6	68	3

Options: All

RECORD NO	Address	CATEGORY	UC	ZONE	MAP	PRECINCT	SORT	STREETSCAPE
10657	81 SURREY ROAD NORTH	C	P	7	8	81	-	
10658	83 SURREY ROAD NORTH	C	P	7	8	83	-	
10659	85 SURREY ROAD NORTH	C	P	7	8	85	-	
10689	86 SURREY ROAD NORTH	B	P	7	8	86	3	
10660	87 SURREY ROAD NORTH	C	P	7	8	87	-	
10661	89 SURREY ROAD NORTH	C	P	7	8	89	-	
10690	90 SURREY ROAD NORTH	-	P	7	8	90	-	
10662	91 SURREY ROAD NORTH	C	P	7	8	91	-	
10691	92 SURREY ROAD NORTH	C	P	7	8	92	-	
10663	93 SURREY ROAD NORTH	C	P	7	8	93	-	
10692	94 SURREY ROAD NORTH	C	P	7	8	94	-	
10664	95 SURREY ROAD NORTH	C	P	7	8	95	-	
10693	96 SURREY ROAD NORTH	C	P	7	8	96	-	
10665	97 SURREY ROAD NORTH	C	P	7	8	97	-	
10694	98 SURREY ROAD NORTH	C	P	7	8	98	-	
10666	99 SURREY ROAD NORTH	C	P	7	8	99	-	
10695	100 SURREY ROAD NORTH	C	P	7	8	100	-	
10667	101 SURREY ROAD NORTH	C	P	7	8	101	-	
10696	102 SURREY ROAD NORTH	C	P	7	8	102	-	
10668	103 SURREY ROAD NORTH	C	P	7	8	103	-	
10697	104 SURREY ROAD NORTH	C	P	7	8	104	-	
10669	105 SURREY ROAD NORTH	C	P	7	8	105	-	
10698	106 SURREY ROAD NORTH	C	P	7	8	106	-	
10670	107 SURREY ROAD NORTH	C	P	7	8	107	-	
10699	108 SURREY ROAD NORTH	C	P	7	8	108	-	
10671	109 SURREY ROAD NORTH	C	P	7	8	109	-	
10700	110 SURREY ROAD NORTH	C	P	7	8	110	-	
10672	111 SURREY ROAD NORTH	C	P	7	8	111	-	
10701	112 SURREY ROAD NORTH	C	P	7	8	112	-	
10673	113 SURREY ROAD NORTH	C	P	7	8	113	-	
10674	113A SURREY ROAD NORTH	C	P	7	8	113	-	
10702	114 SURREY ROAD NORTH	C	P	7	8	114	-	
10675	115 SURREY ROAD NORTH	C	P	7	8	115	-	
10703	116 SURREY ROAD NORTH	C	P	7	8	116	-	
10676	117 SURREY ROAD NORTH	C	P	7	8	117	-	
10677	119 SURREY ROAD NORTH	C	P	7	8	119	-	
10704	120 SURREY ROAD NORTH	C	P	7	8	120	-	
10678	121 SURREY ROAD NORTH	C	P	7	8	121	-	
10705	122 SURREY ROAD NORTH	C	P	7	8	122	-	
10679	123 SURREY ROAD NORTH	C	P	7	8	123	-	
10706	124 SURREY ROAD NORTH	C	P	7	8	124	-	
10680	125 SURREY ROAD NORTH	C	P	7	8	125	-	
10707	126 SURREY ROAD NORTH	C	P	7	8	126	-	
10681	127 SURREY ROAD NORTH	C	P	7	8	127	-	
10708	128 SURREY ROAD NORTH	C	P	7	8	128	-	
10682	129 SURREY ROAD NORTH	C	P	7	8	129	-	
10709	130 SURREY ROAD NORTH	C	P	7	8	130	-	
10683	131 SURREY ROAD NORTH	C	P	7	8	131	-	
10684	133 SURREY ROAD NORTH	C	P	7	8	133	-	
10710	134 SURREY ROAD NORTH	C	P	7	8	134	-	
10711	136 SURREY ROAD NORTH	C	P	7	8	136	-	
10712	138 SURREY ROAD NORTH	C	P	7	8	138	-	
10685	139 SURREY ROAD NORTH	C	P	7	8	139	-	
10713	140 SURREY ROAD NORTH	C	P	7	8	140	-	
10686	141 SURREY ROAD NORTH	C	P	7	8	141	-	
10714	142 SURREY ROAD NORTH	C	P	7	8	142	-	
10687	143 SURREY ROAD NORTH	C	P	7	8	143	-	

Options: All

ECORD NO	Address	CATEGORY	UC	ZONE.	MAP.....	PRECINCT..	SORT..	STREETSCAPE.
10715	144 SURREY ROAD NORTH	C	P		7	8	144	-
10688	145 SURREY ROAD NORTH	C	P		7	8	145	-
10716	1 SUTHERLAND RD	-	P		20	16	1.0	-
10717	1A SUTHERLAND RD	C	P		20	16	1.0	-
10756	2 SUTHERLAND RD	C	P		20	16	2.0	3
10718	3 SUTHERLAND RD	C	P		20	16	3.0	-
10757	4 SUTHERLAND RD	C	P		20	16	4.0	3
10719	5 SUTHERLAND RD	C	P		20	16	5.0	-
10758	6 SUTHERLAND RD	A2	P		20	16	6.0	3
10720	7 SUTHERLAND RD	C	P		20	16	7.0	-
10759	8-10 SUTHERLAND RD	-	P		20	16	8.0	-
10721	9 SUTHERLAND RD	C	P		20	16	9.0	3
10722	11 SUTHERLAND RD	C	P		20	16	11	3
10760	12 SUTHERLAND RD	C	P		20	16	12	-
10723	13 SUTHERLAND RD	C	P		20	16	13	3
10761	14 SUTHERLAND RD	B	P		20	16	14	3
10724	15 SUTHERLAND RD	B	P		20	16	15	3
10762	16 SUTHERLAND RD	C	P		20	16	16	-
10725	17 SUTHERLAND RD	B	P		20	16	17	3
10763	18 SUTHERLAND RD	A2	P		20	16	18	3
10726	19 SUTHERLAND RD	C	P		20	16	19	3
10764	20 SUTHERLAND RD	B	P		20	16	20	3
10727	21 SUTHERLAND RD	B	P		20	16	21	3
10765	22 SUTHERLAND RD	B	P		20	16	22	3
10728	23 SUTHERLAND RD	B	P		20	16	23	3
10729	25 SUTHERLAND RD	C	-		20	16	25	-
10730	27 SUTHERLAND RD	C	-		20	16	27	-
10731	29 SUTHERLAND RD	C	-		20	16	29	-
10766	30 SUTHERLAND RD	A2	P		20	16	30	3
10732	31 SUTHERLAND RD	C	-		20	16	31	-
10733	31A SUTHERLAND RD	C	-		20	16	31	-
10767	32 SUTHERLAND RD	A2	P		20	16	32	3
10734	33 SUTHERLAND RD	C	-		20	16	33	-
10735	35 SUTHERLAND RD	B	-		20	16	35	-
10736	37 SUTHERLAND RD	B	-		20	16	37	-
10737	37A SUTHERLAND RD	B	-		20	16	37	-
10738	39 SUTHERLAND RD	-	-		20	16	39	-
10739	41 SUTHERLAND RD	-	-		20	16	41	-
10740	43 SUTHERLAND RD	-	-		20	16	43	-
10741	45 SUTHERLAND RD	-	-		20	16	45	-
10742	47 SUTHERLAND RD	-	-		20	16	47	-
10768	48 SUTHERLAND RD	-	-		20	16	48	-
10769	50 SUTHERLAND RD	-	-		20	16	50	-
10743	51 SUTHERLAND RD	-	-		20	16	51	-
10770	52 SUTHERLAND RD	-	-		20	16	52	-
10744	53 SUTHERLAND RD	-	-		20	16	53	-
10771	54 SUTHERLAND RD	-	-		20	16	54	-
10745	55 SUTHERLAND RD	-	-		20	16	55	-
10772	56 SUTHERLAND RD	-	-		20	16	56	-
10746	57 SUTHERLAND RD	B	P		20	16	57	3
10773	58 SUTHERLAND RD	-	-		20	16	58	-
10747	59 SUTHERLAND RD	C	P		20	16	59	3
10748	61 SUTHERLAND RD	-	P		20	16	61	-
10774	62 SUTHERLAND RD	-	-		20	16	62	-
10775	64 SUTHERLAND RD	A2	P		20	16	64	3
10749	65 SUTHERLAND RD	-	P		20	16	65	-
10776	66 SUTHERLAND RD	B	P		20	16	66	3

RECORD NO	Address	CATEGORY	UC	ZONE	MAP	PRECINCT	SORT	STREETSCAPE
10750	67 SUTHERLAND RD	B	P		20	16	67	3
10777	68 SUTHERLAND RD	B	P		20	16	68	3
10751	69 SUTHERLAND RD	A2	P		20	16	69	3
10778	70 SUTHERLAND RD	B	P		20	16	70	3
10752	71 SUTHERLAND RD	C	P		20	16	71	3
10779	72 SUTHERLAND RD	B	P		20	16	72	3
10753	73 SUTHERLAND RD	C	P		20	16	73	3
10781	74 SUTHERLAND RD	A2	P		20	16	74	3
10754	75 SUTHERLAND RD	A2	P		20	16	75	3
10782	76 SUTHERLAND RD	A2	P		20	16	76	3
10755	77 SUTHERLAND RD	C	P		20	16	77	3
10783	78 SUTHERLAND RD	A2	P		20	16	78	3
10784	80 SUTHERLAND RD	A2	P		20	16	80	3
10785	82 SUTHERLAND RD	B	P		20	16	82	3
10786	84 SUTHERLAND RD	B	P		20	16	84	3
10787	88 SUTHERLAND RD	B	P		20	16	88	3
12796	90 SUTHERLAND ROAD	B	P		20	16		3
10788	92 SUTHERLAND RD	C	P		20	16	92	3
10789	92A SUTHERLAND RD	C	P		20	16	92	3
10790	94 SUTHERLAND RD	C	P		20	16	94	3
10791	96 SUTHERLAND RD	C	P		20	16	96	3
10792	98 SUTHERLAND RD	C	P		20	16	98	3
10793	100 SUTHERLAND RD	C	P		20	16	100	3
10794	1 SYDNEY STREET	B	-		14	11	1.0	-
10795	2 SYDNEY STREET	-	-		14	11	2.0	-
10796	3 SYDNEY STREET	-	-		14	11	3.0	-
10797	4 SYDNEY STREET	-	-		14	11	4.0	-
10798	5 SYDNEY STREET	-	-		14	11	5.0	-
10799	6 SYDNEY STREET	B	-		14	11	6.0	-
10800	7-8 SYDNEY STREET	-	-		14	11	7.0	-
10801	9-10 SYDNEY STREET	-	-		14	11	9.0	-
10802	11 SYDNEY STREET	-	-		14	11	11	-
10803	12 SYDNEY STREET	-	-		14	11	12	-
10804	14 SYDNEY STREET	C	-		14	11	14	-
10808	1 TAHARA ROAD	C	T		17	13	1.0	-
10806	2 TAHARA ROAD	C	T		17	13	2.0	-
10805	2A TAHARA ROAD	C	T		17	13	2.0	-
10809	3 TAHARA ROAD	A1	T		17	13	3.0	3
10807	4 TAHARA ROAD	C	T		17	13	4.0	-
10810	5 TAHARA ROAD	C	T		17	13	5.0	3
10811	7 TAHARA ROAD	B	T		17	13	7.0	3
10812	9 TAHARA ROAD	C	T		17	13	9.0	3
10813	1 TASHINNY ROAD	C	P		13	10	1.0	3
10827	2 TASHINNY ROAD	C	P		13	10	2.0	3
10814	3 TASHINNY ROAD	C	P		13	10	3.0	3
10828	4 TASHINNY ROAD	C	P		13	10	4.0	3
10815	5 TASHINNY ROAD	C	P		13	10	5.0	3
10829	6 TASHINNY ROAD	C	P		13	10	6.0	3
10816	7 TASHINNY ROAD	C	P		13	10	7.0	3
10830	8 TASHINNY ROAD	C	P		13	10	8.0	3
10817	9 TASHINNY ROAD	C	P		13	10	9.0	3
10831	10 TASHINNY ROAD	C	P		13	10	10	3
10818	11-13 TASHINNY ROAD	C	P		13	10	11	3
10832	12 TASHINNY ROAD	C	P		13	10	12	3
10833	14 TASHINNY ROAD	C	P		13	10	14	3
10819	15 TASHINNY ROAD	C	P		13	10	15	3
10834	16 TASHINNY ROAD	C	P		13	10	16	3

Options: All

CORD NO	Address	CATEGORY	UC	ZONE	MAP	PRECINCT	SORT	STREETSCAPE
10820	17 TASHINNY ROAD	C	P		13	10	17	3
10835	18 TASHINNY ROAD	C	P		13	10	18	3
10821	19 TASHINNY ROAD	-	P		13	10	19	3
10836	20 TASHINNY ROAD	-	P		13	10	20	3
10822	21 TASHINNY ROAD	-	P		13	10	21	3
10837	22 TASHINNY ROAD	-	P		13	10	22	3
10838	22A TASHINNY ROAD	-	P		13	10	22	3
10823	23 TASHINNY ROAD	-	P		13	10	23	3
10839	24 TASHINNY ROAD	-	P		13	10	24	3
10824	25 TASHINNY ROAD	-	P		13	10	25	3
10840	26 TASHINNY ROAD	-	P		13	10	26	3
10825	27 TASHINNY ROAD	-	P		13	10	27	3
10826	29 TASHINNY ROAD	-	P		13	10	29	3
10841	1 TERINGA PLACE	C	T		17	13	1.0	3
10842	2 TERINGA PLACE	-	T		17	13	2.0	3
10843	3 TERINGA PLACE	-	T		17	13	3.0	3
10844	4 TERINGA PLACE	-	T		17	13	4.0	3
10845	5 TERINGA PLACE	-	T		17	13	5.0	3
10846	6 TERINGA PLACE	-	T		17	13	6.0	3
10847	7 TERINGA PLACE	-	T		17	13	7.0	3
10848	1 THE AVENUE	-	P		10	8	1.0	-
10872	2 THE AVENUE	C	P		10	8	2.0	-
10873	4 THE AVENUE	B	P		10	8	4.0	-
10849	5 THE AVENUE	C	P		10	8	5.0	-
10874	6 THE AVENUE	C	P		10	8	6.0	-
10850	7 THE AVENUE	C	P		10	8	7.0	-
10875	8 THE AVENUE	A2	P		10	8	8.0	3
10851	9 THE AVENUE	C	P		10	8	9.0	3
10876	10 THE AVENUE	C	P		10	8	10	3
10852	11 THE AVENUE	B	P		10	8	11	3
10877	12 THE AVENUE	C	P		10	8	12	3
10903	13 THE AVENUE	A2	P		10	8	13	3
10878	14 THE AVENUE	C	P		10	8	14	3
10853	15 THE AVENUE	B	P		10	8	15	3
10879	16 THE AVENUE	C	P		10	8	16	3
10854	17-19 THE AVENUE	C	P		10	8	17	-
10880	18 THE AVENUE	C	P		10	8	18	3
10881	20 THE AVENUE	C	P		10	8	20	3
10855	21 THE AVENUE	C	P		10	8	21	-
10882	22 THE AVENUE	C	P		10	8	22	3
10856	23 THE AVENUE	C	P		10	8	23	-
10883	24 THE AVENUE	C	P		10	8	24	-
10857	25 THE AVENUE	C	P		10	8	25	3
10884	26 THE AVENUE	C	P		10	8	26	-
10858	27 THE AVENUE	C	P		10	8	27	3
10885	28 THE AVENUE	C	P		10	8	28	-
10886	28A THE AVENUE	C	P		10	8	28	-
10859	29 THE AVENUE	C	P		10	8	29	-
10887	30 THE AVENUE	C	P		10	8	30	-
10888	30A THE AVENUE	C	P		10	8	30	-
10860	31 THE AVENUE	A2	P		10	8	31	3
10889	32-34 THE AVENUE	C	P		10	8	30	-
10861	33 THE AVENUE	A2	P		10	8	33	3
10862	35 THE AVENUE	C	P		10	8	35	3
10890	36 THE AVENUE	C	P		10	8	36	-
10863	37 THE AVENUE	C	P		10	8	37	3
10891	38 THE AVENUE	C	P		10	8	38	-

Options: All

RECORD NO	Address	CATEGORY	UC	ZONE	MAP	PRECINCT	SORT	STREETSCAPE
10864	39 THE AVENUE	B	P		10	8	39	3
10892	40 THE AVENUE	C	P		10	8	40	-
10865	41 THE AVENUE	B	P		10	8	41	3
10893	42 THE AVENUE	C	P		10	8	42	3
10866	43 THE AVENUE	B	P		10	8	43	3
10894	44 THE AVENUE	A2	P		10	8	44	2
10867	45 THE AVENUE	B	P		10	8	45	3
10895	46 THE AVENUE	B	P		10	8	46	2
10868	47 THE AVENUE	B	P		10	8	47	3
10896	48 THE AVENUE	A2	P		10	8	48	2
10869	49 THE AVENUE	B	P		10	8	49	3
10897	50 THE AVENUE	A2	P		10	8	50	2
10870	51 THE AVENUE	B	P		10	8	51	3
10898	52 THE AVENUE	A2	P		10	8	52	2
10871	53 THE AVENUE	B	P		10	8	53	3
10899	54 THE AVENUE	A2	P		10	8	54	2
10900	56 THE AVENUE	A1	P		10	8	56	2
10901	58 THE AVENUE	C	P		10	8	58	3
10902	60 THE AVENUE	C	P		10	8	60	3
10904	1 THEODORE COURT	A2	T		16	13	1.0	3
10905	2 THEODORE COURT	C	T		16	13	2.0	3
10906	4 THEODORE COURT	-	T		16	13	4.0	3
10907	5 THEODORE COURT	-	T		16	13	5.0	3
10913	1 THOMAS STREET	-	P		5	4	1.0	3
10923	2 THOMAS STREET	-	P		5	4	2.0	3
10914	3 THOMAS STREET	-	P		5	4	3.0	3
10924	4 THOMAS STREET	-	P		5	4	4.0	3
10915	5 THOMAS STREET	-	P		5	4	5.0	3
10925	6 THOMAS STREET	-	-		5	4	6.0	-
10908	7 THOMAS PLACE	-	P		4	3	7.0	3
10926	8 THOMAS STREET	-	-		5	4	8.0	-
10909	9 THOMAS PLACE	-	P		4	3	9.0	3
10916	9 THOMAS STREET	-	P		5	4	9.0	3
10927	10 THOMAS STREET	-	-		5	4	10	-
10910	11 THOMAS PLACE	-	P		4	3	11	3
10917	11 THOMAS STREET	-	P		5	4	11	3
10928	12 THOMAS STREET	-	-		5	4	12	-
10911	13 THOMAS PLACE	-	P		4	3	13	3
10918	13 THOMAS STREET	-	P		5	4	13	3
10929	14 THOMAS STREET	-	-		5	4	14	-
10912	15-17 THOMAS PLACE	-	P		4	3	15	3
10930	16 THOMAS STREET	-	-		5	4	16	-
10919	17 THOMAS STREET	-	P		5	4	17	3
10931	18 THOMAS STREET	-	-		5	4	18	-
10932	20 THOMAS STREET	-	-		5	4	20	-
10920	21 THOMAS STREET	-	P		5	4	21	3
10933	22 THOMAS STREET	-	-		5	4	22	-
10921	23 THOMAS STREET	-	P		5	4	23	3
10934	24 THOMAS STREET	-	-		5	4	24	-
10935	26 THOMAS STREET	-	-		5	4	26	-
10922	27 THOMAS STREET	-	P		5	4	27	-
12797	29 THOMAS STREET	B	P		5	4		3
10936	1 TINTERN AVENUE	C	E		13	10	1.0	2
10937	1A TINTERN AVENUE	C	E		13	10	1.0	2
10958	2 TINTERN AVENUE	C	E		13	10	2.0	2
10938	3 TINTERN AVENUE	C	E		13	10	3.0	2
10959	4 TINTERN AVENUE	C	E		13	10	4.0	2

Options: All

RECORD NO	Address	CATEGORY	UC	ZONE	HAP	PRECINCT	SORT	STREETSCAPE
10960	4A TINTERN AVENUE	C		E	13	10	4.0	2
10939	5 TINTERN AVENUE	C		E	13	10	5.0	2
10940	7 TINTERN AVENUE	C		E	13	10	7.0	2
10941	9 TINTERN AVENUE	C		E	13	10	9.0	2
10961	10 TINTERN AVENUE	A1		E	13	10	10	2
10942	11 TINTERN AVENUE	A2		E	13	10	11	2
10943	13 TINTERN AVENUE	A1		E	13	10	13	2
10944	15 TINTERN AVENUE	B		E	13	10	15	2
10962	16 TINTERN AVENUE	-		E	13	10	16	2
10945	17 TINTERN AVENUE	A2		P	13	10	17	3
10963	18 TINTERN AVENUE	-		P	13	10	18	3
10946	19 TINTERN AVENUE	B		P	13	10	19	3
10964	20 TINTERN AVENUE	-		P	13	10	20	3
10947	21 TINTERN AVENUE	C		P	13	10	21	3
10965	22 TINTERN AVENUE	-		P	13	10	22	3
10948	23 TINTERN AVENUE	B		E	13	10	23	2
10966	24 TINTERN AVENUE	-		P	13	10	24	3
10949	25 TINTERN AVENUE	B		E	13	10	25	2
10967	26 TINTERN AVENUE	C		P	13	10	26	3
10950	27 TINTERN AVENUE	C		E	13	10	27	3
10968	28 TINTERN AVENUE	C		P	13	10	28	3
10951	29 TINTERN AVENUE	B		E	13	10	29	2
10969	30 TINTERN AVENUE	C		P	13	10	30	3
10952	31 TINTERN AVENUE	B		E	13	10	31	2
10953	33 TINTERN AVENUE	B		E	13	10	33	2
10954	35 TINTERN AVENUE	B		E	13	10	35	2
10955	37 TINTERN AVENUE	B		E	13	10	37	2
10956	39 TINTERN AVENUE	A2		E	13	10	39	2
10957	43 TINTERN AVENUE	B		T/E	13	10	43	2
10970	3 TIVOLI ROAD	-		-	7	5	3.0	1
11007	4 TIVOLI ROAD	-		P	7	5	4.0	3
10971	5 TIVOLI ROAD	C		P	7	5	5.0	3
11008	6 TIVOLI ROAD	-		P	7	5	6.0	3
10972	7 TIVOLI ROAD	C		P	7	5	7.0	3
11009	8 TIVOLI ROAD	-		P	7	5	8.0	3
10973	9 TIVOLI ROAD	C		P	7	5	9.0	3
11010	10 TIVOLI ROAD	-		P	7	5	10	3
10974	11 TIVOLI ROAD	C		P	7	5	11	3
11011	12 TIVOLI ROAD	-		P	7	5	12	3
10975	13 TIVOLI ROAD	C		P	7	5	13	3
11012	14 TIVOLI ROAD	-		P	7	5	14	3
10976	15 TIVOLI ROAD	C		P	7	5	15	3
11013	16 TIVOLI ROAD	-		P	7	5	16	3
10977	17 TIVOLI ROAD	C		P	7	5	17	3
11014	18 TIVOLI ROAD	-		P	7	5	18	3
10978	19 TIVOLI ROAD	C		P	7	5	19	3
11015	20 TIVOLI ROAD	-		P	7	5	20	3
10979	21 TIVOLI ROAD	C		P	7	5	21	3
11016	22 TIVOLI ROAD	-		P	7	5	22	3
10980	23 TIVOLI ROAD	C		P	7	5	23	3
11017	24 TIVOLI ROAD	-		P	7	5	24	3
11018	26 TIVOLI ROAD	-		P	7	5	26	3
10981	27 TIVOLI ROAD	C		P	7	5	27	3
11019	28 TIVOLI ROAD	-		P	7	5	28	3
10982	29 TIVOLI ROAD	C		P	7	5	29	3
11020	30 TIVOLI ROAD	-		P	7	5	30	3
10983	31 TIVOLI ROAD	C		P	7	5	31	3

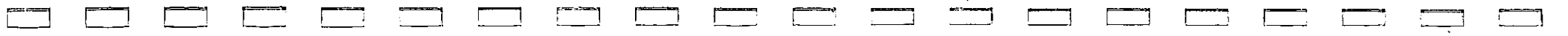
Options: All

RECORD NO	Address	CATEGORY	UC	MAP	PRECINCT	SORT	STREET	PE
11021	32 TIVOLI ROAD	-	P	7	5	32	3	
10984	33 TIVOLI ROAD	C	P	7	5	33	3	
11022	34 TIVOLI ROAD	B	E	7	5	34	2	
10985	35 TIVOLI ROAD	C	P	7	5	35	3	
11023	36 TIVOLI ROAD	B	E	7	5	36	2	
10986	37 TIVOLI ROAD	C	P	7	5	37	3	
11024	38 TIVOLI ROAD	B	E	7	5	38	2	
10987	39 TIVOLI ROAD	B	P	7	5	39	3	
11025	40 TIVOLI ROAD	B	E	7	5	40	2	
10988	41 TIVOLI ROAD	C	P	7	5	41	3	
11026	42 TIVOLI ROAD	C	E	7	5	42	2	
10989	43 TIVOLI ROAD	C	P	7	5	43	3	
11027	44 TIVOLI ROAD	B	E	7	5	44	2	
10990	45 TIVOLI ROAD	C	P	7	5	45	3	
11028	46 TIVOLI ROAD	B	E	7	5	46	2	
10991	47 TIVOLI ROAD	C	P	7	5	47	3	
11029	48 TIVOLI ROAD	B	E	7	5	48	2	
10992	49 TIVOLI ROAD	C	P	7	5	49	3	
11030	50 TIVOLI ROAD	C	E	7	5	50	2	
10993	51 TIVOLI ROAD	C	P	7	5	51	3	
11031	52 TIVOLI ROAD	C	E	7	5	52	2	
10994	53 TIVOLI ROAD	B	P	7	5	53	3	
11032	54 TIVOLI ROAD	B	E	7	5	54	2	
10995	55 TIVOLI ROAD	C	P	7	5	55	3	
11033	56 TIVOLI ROAD	B	P	7	5	56	3	
10996	57 TIVOLI ROAD	B	P	7	5	57	3	
11035	58 TIVOLI ROAD	B	P	7	5	58	3	
11034	58A TIVOLI ROAD	C	P	7	5	58A	3	
10997	59 TIVOLI ROAD	B	E	7	5	59	2	
11036	60 TIVOLI ROAD	B	P	7	5	60	3	
10998	61 TIVOLI ROAD	B	E	7	5	61	2	
11037	62 TIVOLI ROAD	B	P	7	5	62	3	
10999	63 TIVOLI ROAD	B	E	7	5	63	2	
11038	64 TIVOLI ROAD	B	P	7	5	64	3	
11000	65 TIVOLI ROAD	-	E	7	5	65	2	
11039	66 TIVOLI ROAD	A2	P	7	5	66	3	
11001	67 TIVOLI ROAD	-	E	7	5	67	2	
11002	67A TIVOLI ROAD	C	E	7	5	67A	2	
11003	67B TIVOLI ROAD	C	E	7	5	67B	2	
11040	68 TIVOLI ROAD	B	P	7	5	68	3	
11004	69 TIVOLI ROAD	A2	P	7	5	69	3	
11041	70 TIVOLI ROAD	A2	P	7	5	70	3	
11005	71 TIVOLI ROAD	A2	P	7	5	71	3	
11042	72 TIVOLI ROAD	-	P	7	5	72	3	
11006	73 TIVOLI ROAD	-	P	7	5	73	-	
11043	74 TIVOLI ROAD	B	P	7	5	74	3	
11044	76 TIVOLI ROAD	A2	P	7	5	76	3	
11045	1 TOORAK ROAD	-	-	2	2	1.0	-	
11210	2 TOORAK ROAD	A2	E	2	2	2.0	2	
11211	6-10 TOORAK ROAD	-	E	2	2	6.0	2	
11046	9 TOORAK ROAD	C	-	2	2	9.0	-	
11047	11-13 TOORAK ROAD	C	-	2	2	11	-	
11212	12 TOORAK ROAD	C	E	2	2	12	2	
11213	14 TOORAK ROAD	-	E	2	2	14	2	
11048	15 TOORAK ROAD	C	-	2	2	15	-	
11214	16 TOORAK ROAD	A2	E	2	2	16	2	
11049	17 TOORAK ROAD	C	-	2	2	17	-	

Options: All
RECORD NO Address.....

CATEGORY UC ZONE. MAP..... PRECINCT.. SORT.. STREETSCAPE.

RECORD NO	Address	CATEGORY	UC	ZONE	MAP	PRECINCT	SORT	STREETSCAPE
12821	18 TOORAK ROAD	A2	E		2	2		2
11050	19 TOORAK ROAD	B	-		2	2		-
12822	21 TOORAK ROAD	B	-		2	1		-
11215	22 TOORAK ROAD	A2	E		2	2	22	2
11051	23-25 TOORAK ROAD	A2	-		2	2	23	-
11216	24 TOORAK ROAD	A2	E		2	2	24	2
11217	26-32 TOORAK ROAD	-	E		2	2	26	2
11052	27 TOORAK ROAD	A2	-		2	2	27	-
11053	29 TOORAK ROAD	-	-		2	2	29	-
11054	31 TOORAK ROAD	-	-		2	2	31	-
11055	33 TOORAK ROAD	-	-		2	2	33	-
11218	34 TOORAK ROAD	C	E		2	2	34	2
11056	35 TOORAK ROAD	-	-		2	2	35	-
11219	36-40 TOORAK ROAD	B	E		2	2	36	2
11057	37 TOORAK ROAD	-	-		2	2	37	-
11058	39 TOORAK ROAD	-	-		2	2	39	-
11059	41 TOORAK ROAD	C	-		2	2	41	-
11220	42 TOORAK ROAD	A2	E		2	2	42	2
11060	43 TOORAK ROAD	B	-		2	2	43	-
11221	44 TOORAK ROAD	B	E		2	2	44	2
11061	45 TOORAK ROAD	C	P		2	2	45	3
11222	46 TOORAK ROAD	C	E		2	2	46	2
11062	47 TOORAK ROAD	C	P		2	2	47	3
11063	49 TOORAK ROAD	C	P		2	2	49	3
11223	50 TOORAK ROAD	A2	E		2	2	50	2
11064	51 TOORAK ROAD	C	P		2	2	51	3
11224	52 TOORAK ROAD	A2	E		2	2	52	2
11225	54 TOORAK ROAD	-	E		2	2	54	2
11065	55 TOORAK ROAD	C	P		2	2	55	3
11226	58 TOORAK ROAD	B	E		2	2	58	2
11227	60 TOORAK ROAD	C	E		2	2	60	2
11228	64 TOORAK ROAD	-	E		2	2	64	2
11066	65 TOORAK ROAD	A2	E		2	2	65	2
11229	66 TOORAK ROAD	B	E		2	2	66	2
11067	67 TOORAK ROAD	A2	E		2	2	67	2
11230	68 TOORAK ROAD	A2	E		2	2	68	2
11068	69 TOORAK ROAD	A2	E		2	2	69	2
12823	70 TOORAK ROAD	A2	E		2	2		2
11069	71 TOORAK ROAD	A2	E		2	2	71	2
11231	74 TOORAK ROAD	B	E		2	2	74	2
11070	75-79 TOORAK ROAD	A2	E		2	2		2
11232	76 TOORAK ROAD	B	E		2	2	76	2
11233	78 TOORAK ROAD	C	E		2	2	78	2
11071	79 TOORAK ROAD	A2	E		2	1	79	2
11234	80 TOORAK ROAD	C	E		2	2	80	2
12816	81 TOORAK ROAD	A2	E		2	1		2
11072	83 TOORAK ROAD	A2	E		2	1	83	2
11073	85 TOORAK ROAD	A2	E		2	1	85	2
11074	87 TOORAK ROAD	A2	E		2	1	87	2
11235	90 TOORAK ROAD	B	E		2	2	90	2
11075	91 TOORAK ROAD	B	E		2	1	91	2
11236	92 TOORAK ROAD	B	E		2	2	92	2
11076	93 TOORAK ROAD	B	E		2	1	93	2
11077	95 TOORAK ROAD	A2	E		2	1	95	2
11078	97 TOORAK ROAD	A2	E		2	1	97	2
11079	99 TOORAK ROAD	A2	E		2	1	99	2
11080	101-105 TOORAK ROAD	A2	E		2	1	101	2



Options: All

CORD NO	Address	CATEGORY	UC	Z	MAP	PRECINCT	SORT	STREET	PE
11237	102-108 TOORAK ROAD	-	E		2	2	102	2	
11081	107 TOORAK ROAD	A2	E		2	1	107	2	
11082	109 TOORAK ROAD	A2	E		2	1	109	2	
12817	111 TOORAK ROAD	A2	E		2	1		2	
11083	113 TOORAK ROAD	-	P		2	1	113	3	
11238	114-116 TOORAK ROAD	-	E		2	2	114	2	
11084	115 TOORAK ROAD	-	P		2	1	115	3	
11239	118 TOORAK ROAD	B	E		2	2	118	2	
11085	119 TOORAK ROAD	-	P		2	1	119	3	
11086	121 TOORAK ROAD	-	P		2	1	121	3	
11087	123 TOORAK ROAD	-	P		2	1	123	3	
11088	125 TOORAK ROAD	-	P		2	1	125	3	
11240	126 TOORAK ROAD	-	E		2	2	126	2	
11089	127 TOORAK ROAD	-	P		2	1	127	3	
11241	128 TOORAK ROAD	-	E		2	2	128	2	
11090	129 TOORAK ROAD	-	P		2	1	129	3	
11242	130 TOORAK ROAD	A2	E		2	2	130	2	
11091	131 TOORAK ROAD	-	P		2	1	131	3	
11243	132 TOORAK ROAD	A2	E		2	2	132	2	
11244	134 TOORAK ROAD	A1	E		2	2	134	2	
11092	135 TOORAK ROAD	-	P		2	1	135	3	
11093	137 TOORAK ROAD	-	P		2	1	137	3	
11245	138-144 TOORAK ROAD	A1	E		2	2	138	2	
11094	139 TOORAK ROAD	-	P		2	1	139	3	
11095	141 TOORAK ROAD	-	P		2	1		3	
11096	143 TOORAK ROAD	-	P		2	1	143	3	
11097	145 TOORAK ROAD	-	P		2	1	145	3	
11246	146 TOORAK ROAD	B	E		2	2	146	2	
11098	147 TOORAK ROAD	-	P		2	1	147	3	
11247	148 TOORAK ROAD	B	E		2	2	148	2	
11248	150 TOORAK ROAD	B	E		2	2	150	2	
11099	151 TOORAK ROAD	-	P		2	1	151	3	
11249	152 TOORAK ROAD	B	E		2	2	152	2	
11100	153 TOORAK ROAD	-	P		2	1	153	3	
11250	154 TOORAK ROAD	A2	E		2	2	154	2	
11101	155 TOORAK ROAD	A1	E		2	1	155	2	
11251	156 TOORAK ROAD	A2	E		2	2	156	2	
11252	158 TOORAK ROAD	A2	E		2	2	158	2	
11253	160 TOORAK ROAD	A2	E		2	2	160	2	
11102	161 TOORAK ROAD	A1	E		2	1	161	2	
11254	162 TOORAK ROAD	A1	E		2	2	162	2	
12818	163 TOORAK ROAD	A1	E		2	1		2	
12819	165-167 TOORAK ROAD	A1	E		2	1		2	
11255	166 TOORAK ROAD	-	E		2	2	166	2	
11256	168 TOORAK ROAD	A2	E		2	2	168	2	
11103	169-175 TOORAK ROAD	A2	E		2	1	169	2	
12820	170 TOORAK ROAD	A2	E		2	2		2	
11257	172-174 TOORAK ROAD	A2	E		2	2	172	2	
11258	176 TOORAK ROAD	C	E		2	2	176	2	
11104	177-185 TOORAK ROAD	B	E		2	1	177	2	
11259	180 TOORAK ROAD	C	E		2	2	180	2	
11105	189 TOORAK ROAD	A2	E		2	1	189	2	
11106	199 TOORAK ROAD	-	-		2	1	199	-	
11260	204 TOORAK ROAD	-	-		2	2	204	-	
11107	209 TOORAK ROAD	-	-		2	1	209	-	
11261	210 TOORAK ROAD	-	-		2	2	210	-	
11262	218 TOORAK ROAD	A2	-		2	2	218	-	

Options: All
 RECORD NO Address..... CATEGORY UC ZONE. MAP..... PRECINCT.. SORT.. STREETSCAPE.

11263	220	TOORAK ROAD	A2	-	2	4	220	-
11264	222	TOORAK ROAD	C	-	2	4	222	-
11265	226	TOORAK ROAD	-	-	2	4	226	-
11266	230	TOORAK ROAD	C	-	2	4	230	-
11267	238	TOORAK ROAD	-	-	2	2	238	-
11108	241	TOORAK ROAD	A2	E	2	1	241	2
11268	242	TOORAK ROAD	-	-	2	2	242	-
11269	246	TOORAK ROAD	C	-	2	2	246	-
11270	248	TOORAK ROAD	C	-	2	2	248	-
11271	250	TOORAK ROAD	C	-	2	2	250	-
11272	252	TOORAK ROAD	C	E	2	2	252	2
11109	257	TOORAK ROAD	A2	E	2	1	257	2
11273	258	TOORAK ROAD	C	E	7	6	258	2
11110	259-291	TOORAK ROAD	-	-	7	5	259	-
11274	260	TOORAK ROAD	C	E	7	6	260	2
11275	262	TOORAK ROAD	A2	E	7	6	262	2
11276	264	TOORAK ROAD	-	E	7	6	264	2
11277	266	TOORAK ROAD	-	E	7	6	266	2
11278	268	TOORAK ROAD	B	-	7	6	268	-
11279	270	TOORAK ROAD	B	-	7	6	270	-
11280	272	TOORAK ROAD	-	-	7	6	272	-
11281	274	TOORAK ROAD	-	-	7	6	274	-
11282	278	TOORAK ROAD	-	-	7	6	278	-
11283	280	TOORAK ROAD	-	-	7	6	280	-
11284	282	TOORAK ROAD	-	-	7	6	282	-
11285	284	TOORAK ROAD	-	-	7	6	284	-
11286	286	TOORAK ROAD	-	-	7	6	286	-
11287	288-300	TOORAK ROAD	-	-	7	6	288	-
11288	302	TOORAK ROAD	C	-	7	6	302	-
11111	303	TOORAK ROAD	C	-	7	5	303	-
11289	304	TOORAK ROAD	C	-	7	6	304	-
11112	305	TOORAK ROAD	C	-	7	5	305	-
11290	306	TOORAK ROAD	C	-	7	6	306	-
11113	307-315	TOORAK ROAD	B	P	7	5	307	3
11291	308	TOORAK ROAD	C	-	7	6	308	-
11292	310	TOORAK ROAD	C	-	7	6	310	-
11293	312	TOORAK ROAD	-	-	7	6	312	-
11294	314	TOORAK ROAD	-	-	7	6	314	-
11295	316	TOORAK ROAD	-	-	7	6	316	-
11114	317-327	TOORAK ROAD	-	-	7	5	317	-
11296	320	TOORAK ROAD	-	-	7	6	320	-
11297	322	TOORAK ROAD	-	-	7	6	322	-
11298	324	TOORAK ROAD	-	-	7	6	324	-
11299	326	TOORAK ROAD	-	-	7	6	326	-
11300	328	TOORAK ROAD	A2	-	7	6	328	-
11115	329	TOORAK ROAD	B	P	7	5	329	3
11301	330	TOORAK ROAD	A2	-	7	6	330	-
11116	331	TOORAK ROAD	B	P	7	5	331	3
11302	332-336	TOORAK ROAD	-	-	7	6	332	-
11117	333	TOORAK ROAD	B	P	7	5	333	3
11118	335	TOORAK ROAD	B	P	7	5	335	3
11119	337	TOORAK ROAD	B	P	7	5	337	3
11120	339	TOORAK ROAD	B	P	7	5	339	3
11121	341	TOORAK ROAD	A2	P	7	5	341	3
11122	343	TOORAK ROAD	A2	P	7	5	343	3
11123	345	TOORAK ROAD	A2	P	7	5	345	3
11303	346	TOORAK ROAD	B	P	7	6	346	3



Options: All

RECORD NO	Address	CATEGORY	UC	Z	MAP	PRECINCT	SORT	STREET	PE
11304	350 TOORAK ROAD	B	P		7	6	350	3	
11305	352 TOORAK ROAD	-	P		7	6	352	3	
11306	354 TOORAK ROAD	-	P		6	2	354	3	
11307	360 TOORAK ROAD	B	P		7	6	360	3	
11308	362 TOORAK ROAD	C	P		7	6	362	3	
12824	362A TOORAK ROAD	B	P		7	6		3	
11309	364A TOORAK ROAD	A2	P		7	6		3	
11310	366 TOORAK ROAD	B	P		7	6	366	3	
11311	368 TOORAK ROAD	B	P		7	6	368	3	
11312	370 TOORAK ROAD	B	P		7	6	370	3	
11124	371 TOORAK ROAD	-	P		7	5	371	3	
11313	372 TOORAK ROAD	-	P		7	6	372	3	
11125	373-377 TOORAK ROAD	-	P		7	5	373	3	
11314	376 TOORAK ROAD	B	P		7	6	376	3	
11126	379 TOORAK ROAD	A2	P		7	5	379	3	
11315	380 TOORAK ROAD	B	P		7	6	380	3	
11127	381 TOORAK ROAD	-	P		7	5	381	3	
11316	382 TOORAK ROAD	-	-		7	6	382	-	
11128	383 TOORAK ROAD	C	P		7	5	383	3	
11317	384 TOORAK ROAD	-	-		7	6	384	-	
11129	385 TOORAK ROAD	C	P		7	5	385	3	
11318	386 TOORAK ROAD	-	-		7	6	386	-	
11319	388 TOORAK ROAD	-	-		7	6	388	-	
12825	390A TOORAK ROAD	A1	T		13	10		3	
11130	391 TOORAK ROAD	-	P		7	5	391	3	
11399	392A TOORAK ROAD	A1	P		13	10	392	3	
12826	392A TOORAK ROAD	A1	T		13	10		3	
11359	392-400 TOORAK ROAD	A1	T/E		13	10	392	2	
11131	393 TOORAK ROAD	-	P		7	5	393	3	
11132	395 TOORAK ROAD	B	E		7	2	395	2	
11133	397 TOORAK ROAD	C	E		7	5	397	2	
11134	399 TOORAK ROAD	-	P		7	5	399	-	
11135	401 TOORAK ROAD	-	P		7	5	401	-	
11360	402 TOORAK ROAD	-	T		13	10	402	3	
11136	403 TOORAK ROAD	-	T		7	10	403	3	
11361	404 TOORAK ROAD	-	T		13	10	404	3	
11137	405 TOORAK ROAD	A2	T/E		12	9	405	2	
11362	406 TOORAK ROAD	-	T		13	10	406	3	
11363	408 TOORAK ROAD	A2	T		13	10	408	3	
11138	409 TOORAK ROAD	-	T/E		12	9	409	2	
11364	410 TOORAK ROAD	B	T		13	10	410	3	
11365	410A TOORAK ROAD	-	T		13	10	410	3	
11139	411 TOORAK ROAD	-	T		12	9	411	3	
11366	412 TOORAK ROAD	-	T		13	10	412	3	
11367	412A TOORAK ROAD	-	T		13	10	412	3	
11140	413 TOORAK ROAD	-	T		12	9	413	3	
11368	414 TOORAK ROAD	-	T		13	10	414	3	
11141	415 TOORAK ROAD	-	T		12	9	415	3	
11369	416 TOORAK ROAD	C	T		13	10	416	3	
11370	418 TOORAK ROAD	C	T		13	10	418	3	
11371	420 TOORAK ROAD	-	T		13	10	420	3	
11372	422 TOORAK ROAD	C	T		13	10	422	3	
11142	423 TOORAK ROAD	-	T		12	9	423	3	
11373	424 TOORAK ROAD	C	T		13	10	424	3	
11143	425 TOORAK ROAD	-	T		12	9	425	3	
11375	426 TOORAK ROAD	C	T		13	10	426	3	
11374	426A TOORAK ROAD	C	T		13	10	426	3	

Options: All

RECORD NO	Address	CATEGORY	UC	ZONE	MAP	PRECINCT	SORT	STREETSCAPE
11320	428 TOORAK ROAD	A2	T		12	10	428	3
11321	428A TOORAK ROAD	A2	T		12	10	428	3
11322	428B TOORAK ROAD	A2	T		12	10	428	3
11323	428C TOORAK ROAD	A2	T		12	10	428	3
11324	428D TOORAK ROAD	A2	T		12	10	428	3
11325	428E TOORAK ROAD	A2	T		12	10	428	3
11144	429 TOORAK ROAD	-	T		12	9	429	3
11326	430 TOORAK ROAD	B	T		12	10	430	3
11145	431 TOORAK ROAD	B	T		12	9	431	3
11327	432 TOORAK ROAD	-	T		12	10	432	3
11146	433 TOORAK ROAD	B	T		12	9	433	3
11328	434-434A TOORAK ROAD	-	T		12	10	434	3
11329	436 TOORAK ROAD	-	T		12	10	436	3
11147	437 TOORAK ROAD	B	T		12	9	437	3
11148	439 TOORAK ROAD	B	T		12	9	439	3
11330	440 TOORAK ROAD	-	T		12	10	440	3
11149	441 TOORAK ROAD	-	T		12	9	441	3
11331	442 TOORAK ROAD	B	T		12	10	442	3
11332	448 TOORAK ROAD	-	T		12	10	448	3
11150	449 TOORAK ROAD	-	T		12	9	449	3
11333	450 TOORAK ROAD	-	T		12	10	450	3
11151	451 TOORAK ROAD	B	T		12	9	451	3
11152	453 TOORAK ROAD	B	T		12	9	453	3
11334	454 TOORAK ROAD	-	T		12	10	454	3
11153	455 TOORAK ROAD	B	T		12	9	455	3
11335	456 TOORAK ROAD	-	T		12	10	456	3
11154	457 TOORAK ROAD	B	T		12	9	457	3
11155	459-465 TOORAK ROAD	-	T		12	9	459	3
11336	462 TOORAK ROAD	-	T		12	10	462	3
11337	464 TOORAK ROAD	B	T/E		12	10	464	2
11338	466 TOORAK ROAD	B	T/E		12	10	466	2
11156	467 TOORAK ROAD	-	T		12	9	467	3
11157	467A TOORAK ROAD	-	T		12	9	467	3
11339	468 TOORAK ROAD	B	T/E		12	10	468	2
11158	469 TOORAK ROAD	-	T		12	9	469	3
11340	470 TOORAK ROAD	B	T/E		12	10	470	2
11159	471 TOORAK ROAD	-	T		12	9	471	3
11341	472 TOORAK ROAD	-	T/E		12	10	472	3
11342	474 TOORAK ROAD	-	T/E		12	10	474	3
11160	475 TOORAK ROAD	B	T		12	10	475	3
11343	476 TOORAK ROAD	A1	T/E		12	10	476	2
11161	477-479A TOORAK ROAD	B	T		12	9	477	3
11344	478 TOORAK ROAD	A2	T/E		12	10	478	2
11162	479 TOORAK ROAD	B	T		12	9	479	3
11163	481 TOORAK ROAD	-	T		12	9	481	3
11345	482 TOORAK ROAD	B	T/E		12	10	482	2
11164	483 TOORAK ROAD	-	T		12	9	483	3
12827	484 TOORAK ROAD	-	T		12	10		3
11165	485 TOORAK ROAD	B	T		12	9	485	3
11346	486 TOORAK ROAD	C	T		12	10	486	3
11166	487 TOORAK ROAD	B	T		12	9	487	3
11347	488 TOORAK ROAD	C	T		12	10	488	3
11167	489-505 TOORAK ROAD	-	T		12	9	489	3
11348	490 TOORAK ROAD	C	T		12	10	490	3
11349	492 TOORAK ROAD	C	T		12	10	492	3
11350	494 TOORAK ROAD	C	T		12	10	494	3
11351	496 TOORAK ROAD	-	T		12	10	496	3

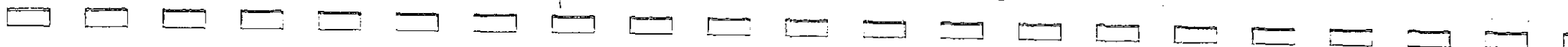


Options: All

RECORD NO	Address	CATEGORY	UC	E. MAP	PRECINCT	SORT	STREE	APPE.
11352	498 TOORAK ROAD	-	T	12	10	498	3	
11353	500 TOORAK ROAD	-	T	12	10	500	3	
11354	502 TOORAK ROAD	-	T	12	10	502	3	
11355	504 TOORAK ROAD	-	T	12	10	504	3	
11356	506 TOORAK ROAD	-	T	12	10	506	3	
11357	508 TOORAK ROAD	-	T	12	10	508	3	
11168	509 TOORAK ROAD	-	T	12	9	509	3	
11358	510 TOORAK ROAD	C	T	12	10	510	3	
11376	510 TOORAK ROAD	A1	T/E	17	14	510	2	
11377	512-514 TOORAK ROAD	-	T	17	14	512	3	
11169	513-515 TOORAK ROAD	-	T	12	14	513	3	
11378	516 TOORAK ROAD	-	T	17	14	516	3	
11170	517 TOORAK ROAD	-	T	12	9	517	3	
11379	518-519A TOORAK ROAD	-	T	17	9	518	3	
11171	519 TOORAK ROAD	-	T	12	9	519	3	
11380	520 TOORAK ROAD	A2	T	17	14	520	3	
11172	521 TOORAK ROAD	-	T	12	9	521	3	
11381	522 TOORAK ROAD	-	T	17	14	522	3	
11382	524 TOORAK ROAD	C	T	17	14	524	3	
11383	526 TOORAK ROAD	-	T	17	14	526	3	
11173	527 TOORAK ROAD	A2	T/E	12	9	527	2	
11384	528 TOORAK ROAD	-	T	17	14	528	3	
11174	529 TOORAK ROAD	A2	T/E	12	9	529	2	
11385	530 TOORAK ROAD	-	T	17	14	530	3	
11175	531 TOORAK ROAD	A2	T/E	12	9	531	2	
11176	533-533A TOORAK ROAD	A2	T/E	12	9		2	
11386	534 TOORAK ROAD	A1	T/E	17	14	534	2	
11387	536 TOORAK ROAD	-	T/E	17	14	536	2	
11389	536 TOORAK ROAD	-	T/E	17	14	536	2	
11388	538 TOORAK ROAD	B	T/E	17	14	536	2	
11177	541 TOORAK ROAD	A1	T/E	12	9	541	2	
11390	542 TOORAK ROAD	-	T	17	14	542	3	
11178	543 TOORAK ROAD	B	T/E	12	9	543	2	
11179	543A TOORAK ROAD	B	T/E	12	9	543	2	
11180	543B TOORAK ROAD	A2	T/E	12	9	543	2	
11391	544 TOORAK ROAD	-	T	17	14	544	3	
11181	545 TOORAK ROAD	C	T/E	12	9	545	2	
11392	546 TOORAK ROAD	-	T	17	14	546	3	
11182	547 TOORAK ROAD	B	T/E	12	9	547	2	
11393	548 TOORAK ROAD	C	T	17	14	548	3	
11183	549 TOORAK ROAD	B	T/E	12	9	549	2	
11184	551 TOORAK ROAD	B	T/E	12	9	551	2	
11185	553 TOORAK ROAD	B	T/E	12	9	553	2	
11186	555 TOORAK ROAD	C	T/E	12	9	555	2	
11187	557 TOORAK ROAD	A2	T	12	9	557	2	
11394	558 TOORAK ROAD	-	T	17	14	558	3	
11188	559 TOORAK ROAD	A2	T	12	9	559	2	
11395	560 TOORAK ROAD	-	T	17	14	560	3	
11396	562 TOORAK ROAD	C	T	17	14	562	3	
11397	566 TOORAK ROAD	-	T	17	14	566	3	
11189	567 TOORAK ROAD	-	T	17	14	567	3	
11398	568 TOORAK ROAD	C	T	17	14	568	3	
11190	569 TOORAK ROAD	C	T/E	17	13	569	2	
11191	571 TOORAK ROAD	C	T/E	17	13	571	2	
11192	573 TOORAK ROAD	B	T/E	17	13	573	2	
11193	575 TOORAK ROAD	B	T/E	17	13	575	2	
11194	577 TOORAK ROAD	A1	T/E	17	13	577	2	

Options: All

ECORD NO	Address	CATEGORY	UC	ZONE	MAP	PRECINCT	SORT	STREETSCAPE
11195	579 TOORAK ROAD	A1	T/E		17	13	579	2
11196	585 TOORAK ROAD	A2	T/E		17	13	585	2
11197	587 TOORAK ROAD	-	T/E		17	13	587	2
11199	589 TOORAK ROAD	B	T/E		17	13	589	2
11198	589A TOORAK ROAD	A1	T/E		17	13	589	2
11200	591 TOORAK ROAD	B	T/E		17	13	591	2
11201	593-593A TOORAK ROAD	B	T/E		17	13	593	2
11202	595 TOORAK ROAD	B	T/E		17	13	595	2
11203	601 TOORAK ROAD	C	T/E		17	13	601	2
12828	603 TOORAK ROAD	A2	T/E		17	13		2
11204	605 TOORAK ROAD	A1	T/E		17	13	605	2
11205	607 TOORAK ROAD	A2	T/E		17	13	607	2
11206	609 TOORAK ROAD	-	T/E		17	13	609	2
11207	609A TOORAK ROAD	-	T/E		17	13	609	2
11208	611 TOORAK ROAD	A1	T/E		17	13	611	2
11209	613 TOORAK ROAD	C	T		17	13	613	3
11400	1 TORRESDALE COURT	-	T		16	13	1.0	3
11404	1A TORRESDALE ROAD	-	T		16	13	1.0	3
11405	1B TORRESDALE ROAD	-	T		16	13	1.0	3
11411	2 TORRESDALE ROAD	-	T		16	13	2.0	3
11401	3 TORRESDALE COURT	-	T		16	13	3.0	3
11406	3 TORRESDALE ROAD	-	T		16	13	3.0	3
11412	4 TORRESDALE ROAD	-	T		16	13	4.0	3
11402	5 TORRESDALE COURT	A2	T		16	13	5.0	3
11407	5 TORRESDALE ROAD	A2	T		16	13	5.0	3
11408	5A TORRESDALE ROAD	-	T		16	13	5.0	3
11403	7 TORRESDALE COURT	-	T		16	13	7.0	3
11409	7 TORRESDALE ROAD	-	T		16	13	7.0	3
11413	8 TORRESDALE ROAD	C	T		16	13	8.0	3
11410	9 TORRESDALE ROAD	-	T		16	13	9.0	3
11414	10 TORRESDALE ROAD	B	T		16	13	10	3
11415	12 TORRESDALE ROAD	-	T		16	13	12	3
11416	14 TORRESDALE ROAD	-	T		16	13	14	3
11417	1 TOWERS ROAD	B	T		16	13	1.0	3
11422	2 TOWERS ROAD	A2	T		16	13	2.0	3
11418	3 TOWERS ROAD	-	T		16	13	3.0	3
11423	4 TOWERS ROAD	A2	T		16	13	4.0	3
11419	5 TOWERS ROAD	A1	T		16	13	5.0	3
11420	7 TOWERS ROAD	B	T		16	13	7.0	3
11421	9 TOWERS ROAD	A2	T		16	13	9.0	3
11424	1 TRAWALLA AVENUE	C	T		12	9	1.0	3
11425	3 TRAWALLA AVENUE	-	T		12	9	3.0	3
11430	4 TRAWALLA AVENUE	C	T		12	9	4.0	3
11426	5 TRAWALLA AVENUE	-	T		12	9	5.0	3
11431	6 TRAWALLA AVENUE	C	T		12	9	6.0	3
11427	7 TRAWALLA AVENUE	B	T		12	9	7.0	3
11432	8 TRAWALLA AVENUE	C	T		12	9	8.0	3
11433	8A TRAWALLA AVENUE	C	T		12	9	8.0	3
11428	9 TRAWALLA AVENUE	-	T		12	9	9.0	3
11429	11 TRAWALLA AVENUE	B	T		12	9	11	3
11434	12-14 TRAWALLA AVENUE	B	T		12	9	12	3
11435	1 TRINIAN STREET	C	T		9	7	1.0	3
11452	2 TRINIAN STREET	C	T		9	7	2.0	3
11436	3 TRINIAN STREET	C	T		9	7	3.0	3
11453	4 TRINIAN STREET	C	-		9	7	4.0	3
11437	5 TRINIAN STREET	C	P		9	7	5.0	3
11454	6 TRINIAN STREET	C	-		9	7	6.0	3




Options: ALL

RECORD NO	Address	CATEGORY	UC	E. MAP	PRECINCT	SORT	STREET	CAPE
11438	7 TRINIAN STREET	C	P	9	7	7.0	3	
11455	8 TRINIAN STREET	C	-	9	7	8.0	-	
11439	9 TRINIAN STREET	C	P	9	7	9.0	3	
11456	10 TRINIAN STREET	C	-	9	7	10	-	
11440	11 TRINIAN STREET	C	P	9	7	11	3	
11457	12 TRINIAN STREET	C	-	9	7	12	-	
11441	13 TRINIAN STREET	C	P	9	7	13	3	
11458	14 TRINIAN STREET	C	-	9	7	14	-	
11459	14A TRINIAN STREET	C	-	9	7	14	-	
11442	15 TRINIAN STREET	C	P	9	7	15	3	
11460	16 TRINIAN STREET	C	-	9	7	16	-	
11443	17 TRINIAN STREET	C	P	9	7	17	3	
11461	18 TRINIAN STREET	C	-	9	7	18	-	
11444	19 TRINIAN STREET	C	P	9	7	19	3	
11445	21 TRINIAN STREET	C	P	9	7	21	3	
11462	22 TRINIAN STREET	C	-	9	7	22	-	
11446	23 TRINIAN STREET	C	P	9	7	23	3	
11463	24 TRINIAN STREET	C	-	9	7	24	-	
11447	25 TRINIAN STREET	C	P	9	7	25	3	
11464	26 TRINIAN STREET	C	-	9	7	26	-	
11465	28 TRINIAN STREET	C	-	9	7	28	-	
11448	29 TRINIAN STREET	C	P	9	7	29	3	
11466	30 TRINIAN STREET	C	-	9	7	30	-	
11449	31 TRINIAN STREET	C	P	9	7	31	3	
11467	32 TRINIAN STREET	C	-	9	7	32	-	
11468	34 TRINIAN STREET	C	-	9	7	34	-	
11450	35 TRINIAN STREET	A2	P	9	7	35	3	
11451	37 TRINIAN STREET	A2	P	9	7	37	3	
11469	1 TURNER STREET	B	E	19	15	1.0	2	
11470	3 TURNER STREET	B	E	19	15	3.0	2	
11471	5 TURNER STREET	B	E	19	15	5.0	2	
11472	7 TURNER STREET	-	E	19	15	7.0	2	
11473	9 TURNER STREET	B	E	19	15	9.0	2	
11476	2 TYALLA CRESCENT	-	-	17	13	2.0	-	
11474	3 TYALLA CRESCENT	-	-	17	13	3.0	-	
11477	4 TYALLA CRESCENT	B	-	17	13	4.0	-	
11475	5 TYALLA CRESCENT	-	-	17	13	5.0	-	
11498	2 TYRONE STREET	C	E	3	2	2.0	2	
11499	4 TYRONE STREET	C	E	3	2	4.0	2	
11478	5 TYRONE STREET	C	E	3	2	5.0	2	
11500	6 TYRONE STREET	C	E	3	2	6.0	2	
11479	7 TYRONE STREET	C	E	3	2	7.0	2	
11501	8 TYRONE STREET	C	E	3	2	8.0	2	
11480	9 TYRONE STREET	C	E	3	2	9.0	2	
11502	10 TYRONE STREET	C	E	3	2	10	2	
11481	11 TYRONE STREET	C	E	3	2	11	2	
11503	12 TYRONE STREET	C	E	3	2	12	2	
11482	13 TYRONE STREET	C	E	3	2	13	2	
11504	14 TYRONE STREET	C	E	3	2	14	2	
11483	15 TYRONE STREET	C	E	3	2	15	2	
11505	16 TYRONE STREET	C	E	3	2	16	2	
11484	17 TYRONE STREET	C	E	3	2	17	2	
11506	18 TYRONE STREET	C	E	3	2	18	2	
11485	19 TYRONE STREET	C	E	3	2	19	2	
11507	20 TYRONE STREET	C	E	3	2	20	2	
11486	21 TYRONE STREET	C	E	3	2	21	2	
11487	23 TYRONE STREET	C	E	3	2	23	2	

Options: All

RECORD NO	Address	CATEGORY	UC	ZONE	MAP	PRECINCT	SORT	STREETSCAPE
11508	24 TYRONE STREET	C	E		3	2	24	2
11488	25 TYRONE STREET	C	E		3	2	25	2
11509	26 TYRONE STREET	C	E		3	2	26	2
11489	27 TYRONE STREET	C	E		3	2	27	2
11510	28 TYRONE STREET	C	E		3	2	28	2
11490	29 TYRONE STREET	C	E		3	2	29	2
11511	30 TYRONE STREET	C	E		3	2	30	2
11491	31 TYRONE STREET	C	E		3	2	31	2
11512	32 TYRONE STREET	C	E		3	2	32	2
11492	33 TYRONE STREET	C	E		3	2	33	2
11513	34 TYRONE STREET	C	E		3	2	34	2
11493	35 TYRONE STREET	C	E		3	2	35	2
11514	36 TYRONE STREET	C	E		3	2	36	2
11494	37 TYRONE STREET	C	E		3	2	37	2
11515	38 TYRONE STREET	C	P		3	2	38	2
11495	39 TYRONE STREET	C	E		3	2	39	2
11496	39A TYRONE STREET	C	P		3	2	39	2
11516	40 TYRONE STREET	C	E		3	2	40	2
11497	41 TYRONE STREET	C	P		3	2	41	3
11517	42 TYRONE STREET	C	E		3	2	42	2
11518	44 TYRONE STREET	C	E		3	2	44	2
11519	46 TYRONE STREET	C	E		3	2	46	2
11520	48 TYRONE STREET	C	E		3	2	48	2
11521	50 TYRONE STREET	C	E		3	2	50	2
11522	52 TYRONE STREET	C	E		3	2	52	2
11523	54 TYRONE STREET	C	E		3	2	54	2
11524	58 TYRONE STREET	-	P		3	2	58	3
11525	60 TYRONE STREET	-	P		3	2	60	3
11526	62 TYRONE STREET	-	P		3	2	62	3
11527	64 TYRONE STREET	-	P		3	2	64	3
11528	68 TYRONE STREET	C	P		3	2	68	3
11529	1 ULTIMO PLACE	-	T		17	13	1.0	3
11533	2 ULTIMO PLACE	-	T		17	13	2.0	3
11530	3 ULTIMO PLACE	-	T		17	13	3.0	3
11534	4 ULTIMO PLACE	-	T		17	13	4.0	3
11531	5 ULTIMO PLACE	-	T		17	13	5.0	3
11535	6 ULTIMO PLACE	-	T		17	13	6.0	3
11532	7 ULTIMO PLACE	-	T		17	13	7.0	3
11536	8 ULTIMO PLACE	-	T		17	13	8.0	3
11575	2 UNION STREET	C	P		5	4	2.0	3
11576	4 UNION STREET	C	P		5	4	4.0	3
11537	5 UNION STREET	B	P		5	4	5.0	3
11577	6 UNION STREET	C	P		5	4	6.0	3
11538	7 UNION STREET	B	P		5	4	7.0	3
11578	8 UNION STREET	C	P		5	4	8.0	3
11539	9 UNION STREET	B	P		5	4	9.0	3
11579	10 UNION STREET	-	P		5	4	10	3
11540	11 UNION STREET	B	P		5	4	11	3
11580	12 UNION STREET	B	P		5	4	12	3
11541	13 UNION STREET	C	P		5	4	13	3
11542	15 UNION STREET	C	P		5	4	15	3
11581	16 UNION STREET	-	P		5	4	16	3
11543	17 UNION STREET	C	P		5	4	17	3
11582	18 UNION STREET	C	P		5	4	18	3
11544	19 UNION STREET	C	P		5	4	19	3
11583	20 UNION STREET	C	P		5	4	20	3
11545	21 UNION STREET	C	P		5	4	21	3



Options: All

RECORD NO	Address	CATEGORY	UC	E. MAP	PRECINCT	SORT	STREET	APPE.
11584	22 UNION STREET	C	P	5	4	22	3	
11585	24 UNION STREET	C	P	5	4	24	3	
11546	25 UNION STREET	C	P	5	4	25	3	
11586	26 UNION STREET	C	P	5	4	26	3	
11547	27 UNION STREET	C	P	5	4	27	3	
11587	28 UNION STREET	C	P	5	4	28	3	
11548	29 UNION STREET	C	P	5	4	29	3	
11588	30 UNION STREET	C	P	5	4	30	3	
11549	31 UNION STREET	C	P	5	4	31	3	
11589	32 UNION STREET	C	P	5	4	32	3	
11590	34 UNION STREET	C	P	5	4	34	3	
11550	35 UNION STREET	B	P	5	4	35	3	
11551	35A UNION STREET	B	P	5	4	35	3	
11552	37 UNION STREET	B	P	5	4	37	3	
11591	38 UNION STREET	C	P	5	4	38	3	
11553	39 UNION STREET	B	P	5	4	39	3	
11592	40 UNION STREET	C	P	5	4	40	3	
11554	41 UNION STREET	B	P	5	4	41	3	
11593	42 UNION STREET	C	P	5	4	42	3	
11555	43 UNION STREET	B	P	5	4	43	3	
11556	45 UNION STREET	C	P	5	4	45	3	
11594	48 UNION STREET	C	P	5	4	48	3	
11557	49 UNION STREET	-	-	5	4	49	-	
11595	50 UNION STREET	C	-	5	4	50	-	
11558	51 UNION STREET	-	-	5	4	51	-	
11596	52 UNION STREET	C	-	5	4	52	-	
11597	54 UNION STREET	C	-	5	4	54	-	
11559	55 UNION STREET	-	-	5	4	55	-	
11598	56 UNION STREET	C	-	5	4	56	-	
11599	58 UNION STREET	C	-	5	4	58	-	
11600	60 UNION STREET	C	-	5	4	60	-	
11601	62 UNION STREET	C	-	5	4	62	-	
11602	64 UNION STREET	B	-	5	4	64	-	
11603	66 UNION STREET	C	-	5	4	66	-	
11604	68 UNION STREET	C	-	5	4	68	-	
11605	70-72 UNION STREET	-	-	5	4	70	-	
11606	74-76 UNION STREET	-	-	5	4	74	-	
11607	78 UNION STREET	C	-	5	4	78	-	
11608	80 UNION STREET	C	-	5	4	80	-	
11609	82 UNION STREET	C	-	5	4	82	-	
11610	84 UNION STREET	C	-	5	4	84	-	
11611	86 UNION STREET	B	-	5	4	86	-	
11612	88 UNION STREET	C	-	5	4	88	-	
11613	90 UNION STREET	C	-	5	4	90	-	
11614	92 UNION STREET	C	-	5	4	92	-	
11560	93 UNION STREET	B	P	5	4	93	3	
11615	94 UNION STREET	B	-	5	4	94	-	
11561	95 UNION STREET	B	P	5	4	95	3	
11616	96 UNION STREET	B	-	5	4	96	-	
11620	96 UNION STREET	B	-	5	4	96	-	
11562	97 UNION STREET	C	P	5	4	97	3	
11617	98 UNION STREET	B	-	5	4	98	-	
11563	99 UNION STREET	C	P	5	4	99	3	
11618	100 UNION STREET	C	-	5	4	100	-	
11622	101 UNION STREET	B	P	5	4	100	3	
11623	102 UNION STREET	C	-	5	4	102	-	
11619	104 UNION STREET	B	-	5	4	104	3	

Options: ALL
ECORD NO Address.....

CATEGORY UC ZONE. MAP..... PRECINCT.. SORT.. STREETSCAPE.

ECORD NO	Address	CATEGORY	UC	ZONE	MAP	PRECINCT	SORT	STREETSCAPE
11624	104 UNION STREET	B	-		S	4	104	-
11564	109 UNION STREET	-	P		S	4	109	3
11565	111 UNION STREET	C	P		S	4	111	3
11566	113 UNION STREET	B	P		S	4	113	3
11567	115 UNION STREET	B	P		S	4	115	3
11568	117 UNION STREET	C	P		S	4	117	3
11625	118 UNION STREET	B	-		S	4	118	-
11569	119 UNION STREET	C	P		S	4	119	3
11626	122 UNION STREET	C	P		S	4	122	3
11570	123 UNION STREET	C	P		S	4	123	3
11627	124 UNION STREET	C	P		S	4	124	3
11628	126 UNION STREET	-	P		S	4	126	-
11571	127 UNION STREET	C	P		S	4	127	3
11629	128 UNION STREET	-	P		S	4	128	-
11572	129 UNION STREET	C	P		S	4	129	3
11630	130 UNION STREET	C	P		S	4	130	3
11631	132 UNION STREET	C	P		S	4	132	3
11632	134 UNION STREET	C	P		S	4	134	3
11633	136 UNION STREET	B	P		S	4	136	3
11573	147 UNION STREET	B	E		S	4	147	2
11574	149 UNION STREET	B	E		S	4	149	2
11646	4 UPTON ROAD	C	-		S	4	4.0	-
11647	12 UPTON ROAD	-	-		S	4	12	-
11648	14 UPTON ROAD	-	-		S	4	14	-
11649	16 UPTON ROAD	C	-		S	4	16	-
11650	18 UPTON ROAD	C	-		S	4	18	-
11634	19 UPTON ROAD	C	E		S	4	19	2
11651	20 UPTON ROAD	C	-		S	4	20	-
11652	22 UPTON ROAD	-	P		S	4	22	3
11653	24 UPTON ROAD	-	P		S	4	24	3
11654	26 UPTON ROAD	C	P		S	4	26	3
11655	28 UPTON ROAD	A2	P		S	4	28	3
11635	29 UPTON ROAD	-	-		S	4	29	-
11656	30 UPTON ROAD	C	-		S	4	30	3
11636	31 UPTON ROAD	-	-		S	4	31	-
11657	32 UPTON ROAD	C	P		S	4	32	3
11658	34 UPTON ROAD	C	P		S	4	34	3
11659	36-38 UPTON ROAD	B	P		S	4	36	3
11660	40 UPTON ROAD	-	P		S	4	40	3
11661	44-46 UPTON ROAD	-	P		S	4	44	3
11637	47 UPTON ROAD	C	P		S	4	47	3
11662	48 UPTON ROAD	B	P		S	4	48	3
11638	49 UPTON ROAD	A2	P		S	4	49	3
11663	50 UPTON ROAD	B	P		S	4	50	3
11639	51 UPTON ROAD	A2	P		S	4	51	3
11664	52 UPTON ROAD	B	P		S	4	52	3
11640	53 UPTON ROAD	A2	P		S	4	53	3
11665	54 UPTON ROAD	B	P		S	4	54	3
11641	55 UPTON ROAD	A2	P		S	4	55	3
11666	56 UPTON ROAD	B	P		S	4	56	3
11642	57 UPTON ROAD	A2	P		S	4	57	3
11667	58 UPTON ROAD	B	P		S	4	58	3
11643	59 UPTON ROAD	A2	P		S	4	59	3
11668	60 UPTON ROAD	C	P		S	4	60	3
11644	61 UPTON ROAD	-	P		S	4	61	3
11669	62 UPTON ROAD	C	P		S	4	62	3
11645	63 UPTON ROAD	-	P		S	4	63	3

Options: All

ECORD NO	Address.....	CATEGORY	UC	7	E.	MAP.....	PRECINCT..	SORT..	STREETSCAPE.
11670	64 UPTON ROAD	A2	P		5		4	64	3
11671	66 UPTON ROAD	A2	P		5		4	66	3
11672	68 UPTON ROAD	B	P		5		4	68	3
11673	70 UPTON ROAD	B	P		5		4	70	3
11674	72 UPTON ROAD	A2	P		5		4	72	3
11676	74 UPTON ROAD	B	P		5		4	74	3
11677	76 UPTON ROAD	B	P		5		4	76	3
11678	78 UPTON ROAD	C	P		5		4	78	3
11679	82 UPTON ROAD	-	P		5		4	82	3
11694	1 VAIL STREET	B	E		15		12	1.0	2
11680	2 VAIL STREET	B	E		15		12	2.0	2
11695	3 VAIL STREET	B	E		15		12	3.0	2
11681	4 VAIL STREET	B	E		15		12	4.0	2
11696	5 VAIL STREET	B	E		15		12	5.0	2
11682	6 VAIL STREET	B	E		15		12	6.0	2
11697	7 VAIL STREET	B	E		15		12	7.0	2
11683	8 VAIL STREET	B	E		15		12	8.0	2
11698	9 VAIL STREET	B	E		15		12	9.0	2
11684	10 VAIL STREET	B	E		15		12	10	2
11699	11 VAIL STREET	B	E		15		12	11	2
11685	12 VAIL STREET	B	E		15		12	12	2
11700	13 VAIL STREET	B	E		15		12	13	2
11686	14 VAIL STREET	B	E		15		12	14	2
11701	15 VAIL STREET	B	E		15		12	15	2
11687	16 VAIL STREET	B	E		15		12	16	2
11702	17 VAIL STREET	B	E		15		12	17	2
11688	18 VAIL STREET	B	E		15		12	18	2
12798	19 VAIL STREET	B	E		15		12		2
11689	20 VAIL STREET	B	E		15		12	20	2
11703	21 VAIL STREET	B	E		15		12	21	2
11690	22 VAIL STREET	B	E		15		12	22	2
11704	23 VAIL STREET	B	E		15		12	23	2
11691	24 VAIL STREET	B	E		15		12	24	2
11705	25 VAIL STREET	B	E		15		12	25	2
11692	26 VAIL STREET	B	E		15		12	26	2
11706	27 VAIL STREET	B	E		15		12	27	2
11693	28 VAIL STREET	B	E		15		12	28	2
11707	1 VERDANT AVENUE	B	T		11		9	1.0	3
11728	2 VERDANT AVENUE	C	T		12		9	2.0	3
11708	3 VERDANT AVENUE	C	T		11		9	3.0	3
11729	4 VERDANT AVENUE	C	T		12		9	4.0	3
11709	5 VERDANT AVENUE	C	T		11		9	5.0	3
11730	6 VERDANT AVENUE	C	T		12		9	6.0	3
11731	8 VERDANT AVENUE	C	T		12		9	8.0	3
11732	10 VERDANT AVENUE	C	T		12		9	10	3
11710	12 VERDANT AVENUE	C	T		11		9	12	3
11711	14 VERDANT AVENUE	C	T		11		9	14	3
11712	16 VERDANT AVENUE	C	T		11		9	16	3
11713	18 VERDANT AVENUE	C	T		11		9	18	3
11714	20 VERDANT AVENUE	C	T		11		9	20	3
11715	22 VERDANT AVENUE	C	T		11		9	22	3
11716	24 VERDANT AVENUE	C	T		11		9	24	3
11717	24A VERDANT AVENUE	C	T		11		9	24A	3
11718	26 VERDANT AVENUE	C	T		11		9	26	3
11719	28 VERDANT AVENUE	C	T		11		9	28	3
11720	30 VERDANT AVENUE	A2	T		11		9	30	3
11721	32 VERDANT AVENUE	C	T		11		9	32	3

RECORD NO	Address	CATEGORY	UC	ZONE	MAP	PRECINCT	SORT	STREETSCAPE
11722	34 VERDANT AVENUE	C	T		11	9	34	3
11723	36 VERDANT AVENUE	C	T		11	9	36	3
11724	38 VERDANT AVENUE	C	T		11	9	38	3
11725	40 VERDANT AVENUE	C	T		11	9	40	3
11726	42 VERDANT AVENUE	C	T		11	9	42	3
11727	44 VERDANT AVENUE	C	T		11	9	44	3
11733	13 VICTORIA STREET	C	P		10	8	13	3
11734	15 VICTORIA STREET	C	P		10	8	15	3
11735	17 VICTORIA STREET	C	P		10	8	17	3
11736	19 VICTORIA STREET	C	P		10	8	19	3
11737	21 VICTORIA STREET	C	P		10	8	21	3
11738	23 VICTORIA STREET	C	P		10	8	23	3
11739	25 VICTORIA STREET	C	P		10	8	25	3
11740	27 VICTORIA STREET	C	P		10	8	27	3
11747	28 VICTORIA STREET	C	P		10	8	28	3
11741	29-41 VICTORIA STREET	C	P		10	8	27	3
11748	30 VICTORIA STREET	C	P		10	8	30	3
11749	32 VICTORIA STREET	C	P		10	8	32	3
11750	34 VICTORIA STREET	C	P		10	8	34	3
11751	36 VICTORIA STREET	C	P		10	8	36	3
11752	38 VICTORIA STREET	C	P		10	8	38	3
11753	40 VICTORIA STREET	C	P		10	8	40	3
11754	42 VICTORIA STREET	C	P		10	8	42	3
11742	43 VICTORIA STREET	C	P		10	8	43	3
11755	44 VICTORIA STREET	C	P		10	8	44	3
11743	45 VICTORIA STREET	C	P		10	8	45	3
11756	48 VICTORIA STREET	C	P		10	8	48	3
11757	50 VICTORIA STREET	C	P		10	8	50	3
11758	52 VICTORIA STREET	C	P		10	8	52	3
11759	58 VICTORIA STREET	C	P		10	8	58	3
11760	60 VICTORIA STREET	C	P		10	8	60	3
11761	60A VICTORIA STREET	C	P		10	8	60	3
11762	62 VICTORIA STREET	C	P		10	8	62	3
11763	62A VICTORIA STREET	C	P		10	8	62	3
11764	64 VICTORIA STREET	C	P		10	8	64	3
11765	66 VICTORIA STREET	C	P		10	8	66	3
11744	69 VICTORIA STREET	-	P		10	8	69	3
11766	70 VICTORIA STREET	C	P		10	8	70	3
11767	72 VICTORIA STREET	C	P		10	8	72	3
11745	73 VICTORIA STREET	-	P		10	8	73	3
11768	74 VICTORIA STREET	C	P		10	8	74	3
11746	75 VICTORIA STREET	-	P		10	8	75	3
11769	9 VINE STREET	-	E		5	4	9.0	3
11770	1 VISTA GROVE	C	T		11	9	1.0	3
11782	2-4 VISTA GROVE	C	T		11	9	2.0	3
11771	3 VISTA GROVE	C	T		11	9	3.0	3
11772	5 VISTA GROVE	C	T		11	9	5.0	3
11783	6 VISTA GROVE	C	T		11	9	6.0	3
11773	7 VISTA GROVE	C	T		11	9	7.0	3
11784	8 VISTA GROVE	C	T		11	9	8.0	3
11774	9 VISTA GROVE	B	T		11	9	9.0	3
11785	10 VISTA GROVE	C	T		11	9	10	3
11775	11 VISTA GROVE	C	T		11	9	11	3
11786	12 VISTA GROVE	C	T		11	9	12	3
11776	13 VISTA GROVE	C	T		11	9	13	3
11777	13A VISTA GROVE	C	T		11	9	13A	3
11787	14 VISTA GROVE	C	T		11	9	14	3



RECORD NO	Address.....	CATEGORY	UC	E. MAP.....	PRECINCT..	SORT..	STREE	CAPE.
11778	15 VISTA GROVE	C	T	11	9	15	3	
11788	16 VISTA GROVE	C	T	11	9	16	3	
11779	17 VISTA GROVE	C	T	11	9	17	3	
11780	19 VISTA GROVE	C	T	11	9	19	3	
11781	21 VISTA GROVE	C	T	11	9	21	3	
11789	7 WALKER STREET	-	-	9	7	7.0	-	
11790	9 WALKER STREET	-	-	9	7	9.0	-	
11791	11 WALKER STREET	-	-	9	7	11	-	
11792	13 WALKER STREET	-	-	9	7	13	-	
11793	17 WALKER STREET	-	-	9	7	17	-	
11794	1 WALLACE AVENUE	-	T	12	9	1.0	3	
11809	2 WALLACE AVENUE	-	T	12	9	2.0	3	
11795	3 WALLACE AVENUE	C	T	12	9	3.0	3	
11810	4 WALLACE AVENUE	-	T	12	9	4.0	3	
11811	6 WALLACE AVENUE	-	T	12	9	6.0	3	
11796	7 WALLACE AVENUE	C	T	12	9	7.0	3	
11812	8 WALLACE AVENUE	-	T	12	9	8.0	3	
11813	10 WALLACE AVENUE	-	T	12	9	10	3	
11814	12 WALLACE AVENUE	-	T	12	9	12	3	
11815	14 WALLACE AVENUE	-	T	12	9	14	3	
11816	16 WALLACE AVENUE	A2	T	12	9	16	3	
11797	19 WALLACE AVENUE	C	T	12	9	19	3	
11817	20 WALLACE AVENUE	A2	T	12	9	20	3	
11798	21 WALLACE AVENUE	C	T	12	9	21	3	
11818	22 WALLACE AVENUE	-	T	12	9	22	3	
11799	23 WALLACE AVENUE	C	T	12	9	23	3	
11800	25 WALLACE AVENUE	A2	T	12	9	25	3	
11819	26 WALLACE AVENUE	C	T	12	9	26	3	
11801	27 WALLACE AVENUE	C	T	12	9	27	3	
11820	28 WALLACE AVENUE	C	T	12	9	28	3	
11802	29 WALLACE AVENUE	B	T	12	9	29	3	
11821	30 WALLACE AVENUE	C	T	12	9	30	3	
11803	31 WALLACE AVENUE	C	T	12	9	31	3	
11822	32 WALLACE AVENUE	B	T	12	9	32	3	
11804	33 WALLACE AVENUE	C	T	12	9	33	3	
11823	34 WALLACE AVENUE	C	T	12	9	34	3	
11805	35 WALLACE AVENUE	C	T	12	9	35	3	
11806	35A WALLACE AVENUE	-	T	12	9	35A	3	
11824	36 WALLACE AVENUE	C	T	12	9	36	3	
11807	37 WALLACE AVENUE	-	T	12	9	37	3	
11808	41 WALLACE AVENUE	C	T	12	9	41	3	
11825	42 WALLACE AVENUE	C	T	12	9	42	3	
11826	1 WALTER STREET	C	P	7	6	1.0	3	
11831	2 WALTER STREET	C	P	7	6	2.0	3	
11827	3 WALTER STREET	B	P	7	6	3.0	3	
11832	4 WALTER STREET	C	P	7	6	4.0	3	
11828	5 WALTER STREET	B	P	7	6	5.0	3	
11833	6 WALTER STREET	C	P	7	6	6.0	3	
11829	7 WALTER STREET	B	P	7	6	7.0	3	
11834	8 WALTER STREET	C	P	7	6	8.0	3	
11830	9 WALTER STREET	B	P	7	6	9.0	3	
11835	10 WALTER STREET	C	P	7	6	10	3	
11836	12 WALTER STREET	C	P	7	6	12	3	
11837	1 WANNON COURT	-	T	17	13	1.0	3	
11838	2 WANNON COURT	-	T	17	13	2.0	3	
11839	3 WANNON COURT	-	T	17	13	3.0	3	
11840	4 WANNON COURT	-	T	17	13	4.0	3	

Options: All

ECORD NO	Address	CATEGORY	UC	ZONE	MAP	PRECINCT	SORT	STREETSCAPE
11841	5 WANNON COURT	-	T		17	13	5.0	3
11842	6 WANNON COURT	-	T		17	13	6.0	3
11843	7 WANNON COURT	-	T		17	13	7.0	3
11845	1 WASHINGTON STREET	C	T		12	9	1.0	3
11844	1A WASHINGTON STREET	C	T		12	9	1.0	3
11871	2 WASHINGTON STREET	C	T		12	9	2.0	3
11870	2A WASHINGTON STREET	C	T		12	9	2.0	3
11846	3 WASHINGTON STREET	C	T		12	9	3.0	3
11872	4 WASHINGTON STREET	C	T		12	9	4.0	3
11847	5 WASHINGTON STREET	C	T		12	9	5.0	3
11848	7 WASHINGTON STREET	B	T		12	9	7.0	3
11873	8 WASHINGTON STREET	C	T		12	9	8.0	3
11849	9 WASHINGTON STREET	C	T		12	9	9.0	3
11850	11 WASHINGTON STREET	C	T		12	9	11	3
11874	12 WASHINGTON STREET	B	T		12	9	12	3
11851	13 WASHINGTON STREET	C	T		12	9	13	3
11875	14 WASHINGTON STREET	C	T		12	9	14	3
11852	19 WASHINGTON STREET	C	T		12	9	19	3
11853	21 WASHINGTON STREET	C	T		12	9	21	3
11854	23 WASHINGTON STREET	C	T		12	9	23	3
11855	25 WASHINGTON STREET	C	T		12	9	25	3
11856	27 WASHINGTON STREET	C	T		12	9	27	3
11876	28 WASHINGTON STREET	C	T		12	9	28	3
11857	29 WASHINGTON STREET	C	T		12	9	29	3
11877	30 WASHINGTON STREET	C	T		12	9	30	3
11858	31 WASHINGTON STREET	C	T		12	9	31	3
11878	32 WASHINGTON STREET	C	T		12	9	32	3
11859	33 WASHINGTON STREET	C	T		12	9	33	3
11879	36 WASHINGTON STREET	C	T		12	9	36	3
11860	37 WASHINGTON STREET	C	T		12	9	37	3
11880	38 WASHINGTON STREET	C	T		12	9	38	3
11881	40 WASHINGTON STREET	C	T		12	9	40	3
11861	41 WASHINGTON STREET	C	T		12	9	41	3
11882	42 WASHINGTON STREET	C	T		12	9	42	3
11862	43 WASHINGTON STREET	C	T		12	9	43	3
11883	44 WASHINGTON STREET	C	T		12	9	44	3
11863	45 WASHINGTON STREET	C	T		12	9	45	3
11884	46 WASHINGTON STREET	C	T		12	9	46	3
11864	47 WASHINGTON STREET	C	T		12	9	47	3
11865	49 WASHINGTON STREET	C	T		12	9	49	3
11885	50 WASHINGTON STREET	B	T		12	9	50	3
11866	53 WASHINGTON STREET	C	T		12	9	53	3
11886	54 WASHINGTON STREET	C	T		12	9	54	3
11867	55-57 WASHINGTON STREET	C	T		12	9	55	3
11887	56 WASHINGTON STREET	C	T		12	9	56	3
11888	58 WASHINGTON STREET	C	T		12	9	58	3
11868	59 WASHINGTON STREET	C	T		12	9	59	3
11889	60 WASHINGTON STREET	B	T		12	9	60	3
11869	61 WASHINGTON STREET	C	T		12	9	61	3
11890	1 WATSON STREET	B	E		19	15	1.0	2
11891	2 WATSON STREET	B	E		19	15	2.0	2
11892	3 WATSON STREET	B	E		19	15	3.0	2
11893	4 WATSON STREET	B	E		19	15	4.0	2
11894	5 WATSON STREET	B	E		19	15	5.0	2
11895	6 WATSON STREET	B	E		19	15	6.0	2
11896	7 WATSON STREET	B	E		19	15	7.0	2
11897	1 WATTLETREE ROAD	C	P		20	16	1.0	3



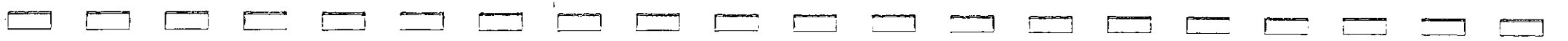
Options: ALL

ECORD NO	Address	CATEGORY	UC	MAP	PRECINCT	SORT	STREET	PE
11898	1A WATTLETREE ROAD	C	P	20	16	1.0	3	
11899	3 WATTLETREE ROAD	C	P	20	16	3.0	3	
11900	5-7 WATTLETREE ROAD	A2	P	20	16	5.0	3	
11901	9 WATTLETREE ROAD	-	-	20	16	9.0	-	
11902	11 WATTLETREE ROAD	C	-	20	16	11	-	
11903	13 WATTLETREE ROAD	B	-	20	16	13	-	
11904	15 WATTLETREE ROAD	C	-	20	16	15	-	
11905	17 WATTLETREE ROAD	C	P	20	16		3	
11906	19 WATTLETREE ROAD	C	P	20	16		3	
11911	20-22 WATTLETREE ROAD	B	P	20	16	20	3	
11907	21 WATTLETREE ROAD	C	P	20	16	21\	3	
11908	23 WATTLETREE ROAD	C	P	20	16	23\	3	
11912	24 WATTLETREE ROAD	A2	P	20	16	24	3	
11909	25 WATTLETREE ROAD	C	P	20	16	25\	3	
11910	25A WATTLETREE ROAD	C	P	20	16	25	3	
11913	26 WATTLETREE ROAD	-	-	20	16	26	-	
11914	30 WATTLETREE ROAD	C	-	20	16	30	-	
11915	32 WATTLETREE ROAD	-	-	20	16	32	-	
11916	34 WATTLETREE ROAD	-	-	20	16	34	-	
11917	36 WATTLETREE ROAD	-	-	20	16		-	
11918	40 WATTLETREE ROAD	-	-	20	16		-	
11919	40 WATTLETREE ROAD	-	-	20	16		-	
11920	46 WATTLETREE ROAD	B	-	20	16		-	
11921	48 WATTLETREE ROAD	B	-	20	16		-	
11922	50 WATTLETREE ROAD	B	-	20	16		-	
11923	50A WATTLETREE ROAD	-	-	20	16	50	-	
11924	3 WELLINGTON STREET	-	-	5	4	3.0	-	
11925	7-9 WELLINGTON STREET	-	-	5	4	7.0	-	
11926	11-15 WELLINGTON STREET	-	-	5	4	11	-	
11927	17-19 WELLINGTON STREET	-	-	5	4	17	-	
11928	21 WELLINGTON STREET	-	-	5	4	21	-	
11929	23-27 WELLINGTON STREET	-	-	5	4	23	-	
11930	31 WELLINGTON STREET	-	-	5	4	31	-	
11931	39-41 WELLINGTON STREET	-	-	5	4	39	-	
11932	43 WELLINGTON STREET	-	-	5	4	43	-	
11933	45 WELLINGTON STREET	-	-	5	4	45	-	
11934	47 WELLINGTON STREET	-	-	5	4	47	-	
11935	49-51 WELLINGTON STREET	-	-	5	4	49	-	
11936	53 WELLINGTON STREET	-	-	5	4	53	-	
11937	55 WELLINGTON STREET	-	-	5	4	55	-	
11938	57 WELLINGTON STREET	-	-	5	4	57	-	
11939	59 WELLINGTON STREET	C	-	5	4	59	-	
11940	61 WELLINGTON STREET	-	-	5	4	61	-	
11941	63-65 WELLINGTON STREET	-	-	5	4	63	-	
11942	67 WELLINGTON STREET	A2	-	5	4	67	-	
11943	69-73 WELLINGTON STREET	-	-	5	4	69	-	
11954	75 WELLINGTON STREET	-	-	5	4	75	-	
11944	81 WELLINGTON STREET	B	-	5	4	81	-	
11945	81A WELLINGTON STREET	-	-	5	4	81	-	
11946	83 WELLINGTON STREET	-	-	5	4	83	-	
11947	87 WELLINGTON STREET	-	-	5	4	87	-	
11948	89 WELLINGTON STREET	-	-	5	4	89	-	
11949	91 WELLINGTON STREET	B	-	5	4	91	-	
11950	93 WELLINGTON STREET	B	-	5	4	93	-	
11951	95 WELLINGTON STREET	C	-	5	4	95	-	
11952	97 WELLINGTON STREET	C	-	5	4	97	-	
11953	99 WELLINGTON STREET	A2	-	5	4	99	-	

Options: All

ECORD NO Address..... CATEGORY UC ZONE. MAP..... PRECINCT.. SORT.. STREETSCAPE.

11955	101-105 WELLINGTON STREET	C	-	5	4	101	3
11956	107 WELLINGTON STREET	C	-	5	4	107	3
11957	109 WELLINGTON STREET	C	-	5	4	109	3
11958	111 WELLINGTON STREET	C	-	5	4	111	3
11959	113 WELLINGTON STREET	C	-	5	4	113	3
11960	115 WELLINGTON STREET	C	-	5	4	115	3
11961	117 WELLINGTON STREET	C	-	5	4	117	3
11962	119 WELLINGTON STREET	A2	-	5	4	119	3
11963	121 WELLINGTON STREET	A2	-	5	4	121	3
11964	123 WELLINGTON STREET	A2	-	5	4	123	3
11965	125 WELLINGTON STREET	A2	-	5	4	125	3
11966	127 WELLINGTON STREET	B	-	5	4	127	3
11967	129 WELLINGTON STREET	A2	-	5	4	129	3
11968	1 WESTBOURNE STREET	C	P	14	11	1.0	3
11989	2 WESTBOURNE STREET	-	P	14	11	2.0	3
11969	3 WESTBOURNE STREET	C	P	14	11	3.0	3
11990	4 WESTBOURNE STREET	-	P	14	11	4.0	3
11970	5 WESTBOURNE STREET	C	P	14	11	5.0	3
11991	6 WESTBOURNE STREET	-	P	14	11	6.0	3
11971	7 WESTBOURNE STREET	C	P	14	11	7.0	3
11992	8 WESTBOURNE STREET	-	P	14	11	8.0	3
11972	9 WESTBOURNE STREET	C	P	14	11	9.0	3
11993	10 WESTBOURNE STREET	-	P	14	11	10	3
11973	11 WESTBOURNE STREET	C	P	14	11	11	3
11994	12 WESTBOURNE STREET	C	P	14	11	12	3
11974	13 WESTBOURNE STREET	C	P	14	11	13	3
11995	14 WESTBOURNE STREET	C	P	14	11	14	3
11996	14A WESTBOURNE STREET	C	P	14	11	14	3
11975	15 WESTBOURNE STREET	C	P	14	11	15	3
11997	16 WESTBOURNE STREET	B	P	14	11	16	3
11976	17 WESTBOURNE STREET	C	P	14	11	17	3
11998	18 WESTBOURNE STREET	C	P	14	11	18	3
11977	19 WESTBOURNE STREET	C	P	14	11	19	3
11999	20 WESTBOURNE STREET	C	P	14	11	20	3
11978	21 WESTBOURNE STREET	C	P	14	11	21	3
12000	22 WESTBOURNE STREET	C	P	14	11	22	3
11979	23 WESTBOURNE STREET	C	P	14	11	23	3
12001	24 WESTBOURNE STREET	C	P	14	11	24	3
11980	25 WESTBOURNE STREET	C	P	14	11	25	3
12002	26 WESTBOURNE STREET	C	P	14	11	26	3
11981	27 WESTBOURNE STREET	C	P	14	11	27	3
12003	28 WESTBOURNE STREET	C	P	14	11	28	3
11982	29 WESTBOURNE STREET	C	P	14	11	29	3
12004	30 WESTBOURNE STREET	C	P	14	11	30	3
11983	31 WESTBOURNE STREET	C	P	14	11	31	3
12005	32 WESTBOURNE STREET	C	P	14	11	32	3
12006	34 WESTBOURNE STREET	C	P	14	11	34	3
11984	35 WESTBOURNE STREET	C	P	14	11	35	3
12007	36 WESTBOURNE STREET	C	P	14	11	36	3
11985	37 WESTBOURNE STREET	C	P	14	11	37	3
12008	38 WESTBOURNE STREET	C	P	14	11	38	3
11986	39 WESTBOURNE STREET	C	P	14	11	39	3
12009	40 WESTBOURNE STREET	C	P	14	11	40	3
11987	41 WESTBOURNE STREET	C	P	14	11	41	3
12010	42 WESTBOURNE STREET	C	P	14	11	42	3
11988	43 WESTBOURNE STREET	C	P	14	11	43	3
12011	44 WESTBOURNE STREET	C	P	14	11	44	3



Options: All

ECORD NO	Address	CATEGORY	UC	MAP	PRECINCT	SORT	STREET	PE
12012	46 WESTBOURNE STREET	A2	P	14	11	46	3	
12013	48 WESTBOURNE STREET	-	P	14	11	48	3	
12014	1 WHITE STREET	B	P	10	8	1.0	3	
12017	2 WHITE STREET	C	P	10	8	2.0	3	
12015	3 WHITE STREET	B	P	10	8	3.0	3	
12018	4 WHITE STREET	B	P	10	8	4.0	3	
12019	6 WHITE STREET	C	P	10	8	6.0	3	
12020	8 WHITE STREET	B	P	10	8	8.0	3	
12021	10 WHITE STREET	B	P	10	8	10	3	
12016	11-15 WHITE STREET	-	P	10	8	11	3	
12022	12 WHITE STREET	C	P	10	8	12	3	
12023	1 WILLIAM STREET	-	E	2	2	1.0	2	
12031	2 WILLIAM STREET	C	-	2	2	2.0	-	
12032	2A WILLIAM STREET	C	-	2	2	2.0	-	
12024	3 WILLIAM STREET	-	E	2	2	3.0	2	
12033	4 WILLIAM STREET	C	-	2	2	4.0	-	
12025	5 WILLIAM STREET	-	E	2	2	5.0	2	
12034	8 WILLIAM STREET	-	P	2	2	8.0	3	
12035	10 WILLIAM STREET	A2	P	2	2	110	3	
12036	12 WILLIAM STREET	-	P	2	2	12	3	
12037	14 WILLIAM STREET	A2	P	2	2	14	3	
12026	15 WILLIAM STREET	C	P	2	2	15	3	
12038	16 WILLIAM STREET	A2	P	2	2	16	3	
12027	17 WILLIAM STREET	C	P	2	2	17	3	
12028	19 WILLIAM STREET	C	P	2	2	19	3	
12029	21 WILLIAM STREET	A2	P	2	2	21	3	
12030	23 WILLIAM STREET	-	P	2	2	23	3	
12206	1 WILLIAMS ROAD	C	-	10	8	1.0	-	
12207	1A WILLIAMS ROAD	C	-	10	8	1.0	-	
12208	3A WILLIAMS ROAD	C	-	10	8	3.0	-	
12243	4 WILLIAMS ROAD	-	-	15	12	4.0	-	
12209	5 WILLIAMS ROAD	C	-	10	8	5.0	-	
12244	6 WILLIAMS ROAD	-	-	15	12	6.0	-	
12210	7 WILLIAMS ROAD	C	-	10	8	7.0	-	
12245	8 WILLIAMS ROAD	-	-	15	12	8.0	-	
12211	9 WILLIAMS ROAD	C	-	10	8	9.0	-	
12246	10 WILLIAMS ROAD	-	-	15	12	10	-	
12212	11 WILLIAMS ROAD	C	P	10	8	11	-	
12213	11A WILLIAMS ROAD	C	-	10	8	11	-	
12247	12 WILLIAMS ROAD	-	-	15	12	12	-	
12214	15 WILLIAMS ROAD	C	P	10	8	15	3	
12215	17 WILLIAMS ROAD	C	P	10	8	17	-	
12248	18 WILLIAMS ROAD	B	P	15	12	18	3	
12216	19 WILLIAMS ROAD	C	P	10	8	19	-	
12249	20 WILLIAMS ROAD	B	P	15	12	20	-	
12250	22-28 WILLIAMS ROAD	B	P	15	12	22	3	
12217	25 WILLIAMS ROAD	-	P	10	8	25	3	
12218	27 WILLIAMS ROAD	C	P	10	8	27	3	
12219	29 WILLIAMS ROAD	C	P	10	8	29	3	
12251	30 WILLIAMS ROAD	-	-	15	12	30	-	
12252	32 WILLIAMS ROAD	-	-	15	12	32	-	
12220	37 WILLIAMS ROAD	B	P	10	8	37	3	
12253	38 WILLIAMS ROAD	-	-	15	12	38	-	
12221	39 WILLIAMS ROAD	B	P	10	8	39	3	
12254	40 WILLIAMS ROAD	C	-	15	12	40	-	
12222	41 WILLIAMS ROAD	B	P	10	8	41	3	
12255	42 WILLIAMS ROAD	C	-	15	12	42	-	

Options: All

RECORD NO	Address	CATEGORY	UC	ZONE	MAP	PRECINCT	SORT	STREETSCAPE
12223	43 WILLIAMS ROAD	-	P		10	8	43	3
12256	44 WILLIAMS ROAD	C	-		15	12	44	-
12257	44A WILLIAMS ROAD	C	-		15	12	44	-
12224	45 WILLIAMS ROAD	-	P		10	8	45	3
12258	46 WILLIAMS ROAD	C	-		15	12	46	-
12225	47 WILLIAMS ROAD	C	P		10	8	47	3
12259	48 WILLIAMS ROAD	C	-		15	12	48	-
12226	49 WILLIAMS ROAD	C	P		10	8	49	3
12227	49A WILLIAMS ROAD	C	P		10	8	49	3
12260	50 WILLIAMS ROAD	C	-		15	12	50	-
12228	51 WILLIAMS ROAD	C	P		10	8	51	3
12261	52 WILLIAMS ROAD	C	-		15	12	52	-
12230	53 WILLIAMS ROAD	C	P		10	8	53	3
12262	54 WILLIAMS ROAD	C	-		15	12	54	-
12263	54A WILLIAMS ROAD	C	-		15	12	54	-
12231	55 WILLIAMS ROAD	C	P		10	8	55	3
12264	56 WILLIAMS ROAD	B	T		15	12	56	3
12232	57 WILLIAMS ROAD	C	P		10	8	57	3
12265	58 WILLIAMS ROAD	B	T		15	12	58	3
12229	59 WILLIAMS ROAD	C	P		10	8	59	3
12266	60 WILLIAMS ROAD	C	-		15	12	60	-
12233	61-63 WILLIAMS ROAD	C	P		10	8	61	3
12267	62 WILLIAMS ROAD	C	-		15	12	62	-
12268	64 WILLIAMS ROAD	C	-		15	12	64	-
12234	65 WILLIAMS ROAD	C	P		10	8	65	3
12269	66 WILLIAMS ROAD	C	-		15	12	66	-
12270	66A WILLIAMS ROAD	C	-		15	12	66	-
12271	66B WILLIAMS ROAD	C	-		15	12	66	-
12235	67 WILLIAMS ROAD	B	P		10	8	67	3
12272	68 WILLIAMS ROAD	C	-		15	12	68	-
12236	69-71 WILLIAMS ROAD	A2	P		10	8	69	3
12273	70 WILLIAMS ROAD	C	-		15	12	70	-
12274	72 WILLIAMS ROAD	C	-		15	12	72	-
12237	73 WILLIAMS ROAD	A2	P		10	8	73	3
12275	74 WILLIAMS ROAD	B	P		15	12	74	3
12238	75 WILLIAMS ROAD	A2	P		10	8	75	3
12276	76 WILLIAMS ROAD	-	P		15	12	76	3
12239	77 WILLIAMS ROAD	A2	P		10	8	77	3
12277	78 WILLIAMS ROAD	A2	P		15	12	78	3
12240	79 WILLIAMS ROAD	B	P		10	8	79	3
12241	79A WILLIAMS ROAD	-	P		10	8	79	3
12242	79B WILLIAMS ROAD	C	P		10	8	79	3
12278	80 WILLIAMS ROAD	A2	P		15	12	80	3
12151	83 WILLIAMS ROAD	-	-		9	7	83	-
12152	83A WILLIAMS ROAD	B	-		9	7	83	-
12153	85 WILLIAMS ROAD	B	-		9	7	85	-
12154	87 WILLIAMS ROAD	B	-		9	7	87	-
12155	89 WILLIAMS ROAD	B	-		9	7	89	-
12181	90 WILLIAMS ROAD	B	E		14	11	90	2
12156	91 WILLIAMS ROAD	B	-		9	7	91	-
12182	92 WILLIAMS ROAD	A2	E		14	11	92	2
12157	93 WILLIAMS ROAD	B	-		9	7	93	-
12158	95 WILLIAMS ROAD	B	-		9	7	95	-
12183	96 WILLIAMS ROAD	A2	E		14	11	96	2
12159	97 WILLIAMS ROAD	B	-		9	7	97	-
12184	98 WILLIAMS ROAD	B	E		14	11	98	2
12185	100 WILLIAMS ROAD	A2	E		14	11	100	2

Options: All

RECORD NO	Address	CATEGORY	UC	MAP	PRECINCT	SORT	STREET	CAPE
12160	101 WILLIAMS ROAD	B	-	9	7	101	-	-
12186	102 WILLIAMS ROAD	A2	E	14	11	102	2	-
12161	103 WILLIAMS ROAD	B	-	9	7	103	-	-
12187	104-116 WILLIAMS ROAD	-	3	14	11	104	-	-
12162	105 WILLIAMS ROAD	-	-	9	7	105	-	-
12163	107 WILLIAMS ROAD	-	P	9	7	107	3	-
12164	113 WILLIAMS ROAD	-	P	9	7	113	3	-
12165	115 WILLIAMS ROAD	B	P	9	7	115	3	-
12166	117 WILLIAMS ROAD	C	P	9	7	117	3	-
12188	118 WILLIAMS ROAD	A2	E	14	11	118	2	-
12168	119 WILLIAMS ROAD	C	P	9	7	119	3	-
12167	119A WILLIAMS ROAD	C	P	9	8	119	3	-
12169	121 WILLIAMS ROAD	C	E	9	7	121	2	-
12189	122 WILLIAMS ROAD	C	E	14	11	122	2	-
12170	123 WILLIAMS ROAD	C	E	9	7	123	2	-
12190	124 WILLIAMS ROAD	C	E	14	11	124	2	-
12191	126 WILLIAMS ROAD	C	E	14	11	126	2	-
12171	127 WILLIAMS ROAD	B	E	9	7	127	2	-
12172	129 WILLIAMS ROAD	C	E	9	7	129	2	-
12192	130 WILLIAMS ROAD	-	E	14	11	130	2	-
12173	131 WILLIAMS ROAD	A2	E	9	7	131	2	-
12193	132 WILLIAMS ROAD	-	E	14	11	132	2	-
12174	133 WILLIAMS ROAD	A2	E	9	7	133	2	-
12175	135 WILLIAMS ROAD	A2	E	9	7	135	2	-
12176	137 WILLIAMS ROAD	-	-	9	7	137	-	-
12194	138 WILLIAMS ROAD	B	E	14	11	138	2	-
12195	140 WILLIAMS ROAD	B	E	14	11	140	3	-
12196	142 WILLIAMS ROAD	B	E	14	11	142	2	-
12197	144 WILLIAMS ROAD	B	E	14	11	144	2	-
12177	145 WILLIAMS ROAD	C	-	9	7	145	-	-
12198	146 WILLIAMS ROAD	B	E	14	11	146	2	-
12178	147 WILLIAMS ROAD	C	-	9	7	147	-	-
12199	148 WILLIAMS ROAD	B	E	14	11	148	2	-
12179	149 WILLIAMS ROAD	-	-	9	7	149	-	-
12200	150 WILLIAMS ROAD	A2	E	14	11	150	2	-
12180	151 WILLIAMS ROAD	-	-	9	7	151	-	-
12201	152 WILLIAMS ROAD	A2	E	14	11	152	2	-
12202	154 WILLIAMS ROAD	A2	E	14	11	154	2	-
12203	156 WILLIAMS ROAD	-	-	14	11	156	-	-
12204	158 WILLIAMS ROAD	-	-	14	11	158	-	-
12070	159 WILLIAMS ROAD	A2	E	8	6	159	2	-
12071	161 WILLIAMS ROAD	A2	E	8	6	161	2	-
12205	162 WILLIAMS ROAD	B	-	14	11	162	-	-
12072	163 WILLIAMS ROAD	A2	E	8	6	163	2	-
12073	165 WILLIAMS ROAD	A2	E	8	6	165	2	-
12074	167 WILLIAMS ROAD	A2	E	8	6	167	2	-
12075	169 WILLIAMS ROAD	A2	E	8	6	169	2	-
12076	171 WILLIAMS ROAD	A2	E	8	6	171	2	-
12107	172 WILLIAMS ROAD	-	P	13	10	172	-	-
12077	173 WILLIAMS ROAD	A2	E	8	6	173	2	-
12078	175 WILLIAMS ROAD	A2	E	8	6	175	2	-
12079	177 WILLIAMS ROAD	A2	E	8	6	177	2	-
12080	179 WILLIAMS ROAD	A2	E	8	6	179	2	-
12081	181 WILLIAMS ROAD	C	P	8	6	181	3	-
12082	185 WILLIAMS ROAD	C	P	8	6	185	3	-
12108	186 WILLIAMS ROAD	C	P	13	10	186	3	-
12109	186A WILLIAMS ROAD	C	P	13	10	186	3	-

Options: All
RECORD NO Address.....

CATEGORY UC ZONE. MAP..... PRECINCT.. SORT.. STREETSCAPE.

12083	187	WILLIAMS ROAD	C	P	8	6	187	3
12110	188	WILLIAMS ROAD	B	P	13	10	188	3
12084	189	WILLIAMS ROAD	C	P	8	6	188	3
12111	190	WILLIAMS ROAD	C	P	13	10	190	3
12085	191	WILLIAMS ROAD	C	P	8	6	191	3
12112	192	WILLIAMS ROAD	B	P	13	10	192	3
12113	194	WILLIAMS ROAD	B	P	13	10	194	3
12114	196	WILLIAMS ROAD	B	P	13	10	196	3
12115	200	WILLIAMS ROAD	A1	E	13	10	200	2
12086	201	WILLIAMS ROAD	A2	E	8	6	201	3
12829	202	WILLIAMS ROAD	A1	E	13	10	201	3
12087	203	WILLIAMS ROAD	C	P	8	6	203	3
12830	204	WILLIAMS ROAD	A1	E	13	10	203	3
12088	205	WILLIAMS ROAD	C	P	8	6	205	3
12116	206	WILLIAMS ROAD	A1	E	13	10	206	2
12089	207	WILLIAMS ROAD	A2	E	8	6	207	2
12117	208	WILLIAMS ROAD	A1	E	13	10	208	2
12118	210	WILLIAMS ROAD	A1	E	13	10	210	2
12090	211	WILLIAMS ROAD	-	E	8	6	211	3
12119	212	WILLIAMS ROAD	B	P	13	10	212	2
12091	213	WILLIAMS ROAD	-	E	8	6	213	3
12120	214	WILLIAMS ROAD	A2	E	13	10	214	2
12092	215	WILLIAMS ROAD	-	E	8	6	215	3
12121	216	WILLIAMS ROAD	A2	E	13	10	216	2
12093	217	WILLIAMS ROAD	B	P	8	6	217	3
12122	218	WILLIAMS ROAD	A2	E	13	10	218	2
12123	218A	WILLIAMS ROAD	B	P	13	10	218	2
12124	218B	WILLIAMS ROAD	A2	E	13	10	218	2
12094	219	WILLIAMS ROAD	-	E	8	6	219	3
12125	220	WILLIAMS ROAD	A2	E	13	10	220	2
12095	221	WILLIAMS ROAD	B	P	8	6	221	3
12126	222	WILLIAMS ROAD	C	P	13	10	222	3
12127	222A	WILLIAMS ROAD	C	P	13	10	222	3
12128	224	WILLIAMS ROAD	C	P	13	10	224	3
12096	225	WILLIAMS ROAD	B	P	8	6	225	3
12129	226	WILLIAMS ROAD	B	P	13	10	226	3
12097	227	WILLIAMS ROAD	B	P	8	6	227	3
12130	228	WILLIAMS ROAD	A2	P	13	10	228	3
12098	229	WILLIAMS ROAD	-	P	8	6	229	3
12131	230A	WILLIAMS ROAD	B	P	13	10	230	3
12132	230B	WILLIAMS ROAD	B	P	13	10	230	3
12099	231	WILLIAMS ROAD	B	P	8	6	231	3
12831	232	WILLIAMS ROAD	B	P	13	10	231	3
12100	233	WILLIAMS ROAD	B	P	8	6	233	3
12133	234-236	WILLIAMS ROAD	B	P	13	10	234	3
12101	235	WILLIAMS ROAD	B	P	8	6	235	3
12102	237	WILLIAMS ROAD	B	P	8	6	237	3
12134	238	WILLIAMS ROAD	B	P	13	10	238	3
12104	239	WILLIAMS ROAD	B	P	8	6	239	3
12135	240	WILLIAMS ROAD	B	P	13	10	240	3
12105	241	WILLIAMS ROAD	-	P	8	6	241	3
12136	242	WILLIAMS ROAD	B	P	13	10	242	3
12137	244	WILLIAMS ROAD	B	P	13	10	244	3
12106	245	WILLIAMS ROAD	C	P	8	6	245	3
12138	246	WILLIAMS ROAD	B	P	13	10	246	3
12059	247	WILLIAMS ROAD	B	P	7	6	247	3
12139	248	WILLIAMS ROAD	B	P	13	10	248	3

Options: All

RECORD NO	Address	CATEGORY	UC	MAP	PRECINCT	SORT	STREET	PE
12060	249 WILLIAMS ROAD	C	P	7	6	249	3	
12140	250 WILLIAMS ROAD	B	P	13	10	250	3	
12061	251 WILLIAMS ROAD	C	P	7	6	251	3	
12141	252 WILLIAMS ROAD	B	P	13	10	252	3	
12062	253 WILLIAMS ROAD	B	P	7	6	253	3	
12142	254 WILLIAMS ROAD	B	P	13	10	254	3	
12063	255 WILLIAMS ROAD	B	P	7	6	255	3	
12143	256 WILLIAMS ROAD	-	P	13	10	256	3	
12064	257-259 WILLIAMS ROAD	C	P	7	6	257	3	
12144	258 WILLIAMS ROAD	-	P	13	10	258	3	
12145	260 WILLIAMS ROAD	B	P	13	10	260	3	
12065	261 WILLIAMS ROAD	A2	P	7	6	261	3	
12066	263 WILLIAMS ROAD	A2	P	7	6	263	3	
12146	264 WILLIAMS ROAD	-	P	13	10	264	3	
12067	265 WILLIAMS ROAD	B	P	7	6	265	3	
12068	267 WILLIAMS ROAD	B	P	7	6	267	3	
12147	268 WILLIAMS ROAD	B	P	13	10	268	3	
12148	270 WILLIAMS ROAD	-	P	13	10	270	3	
12069	271 WILLIAMS ROAD	B	P	7	6	271	3	
12149	272 WILLIAMS ROAD	-	P	13	10	272	3	
12039	273 WILLIAMS ROAD	-	T	7	5	273	3	
12150	274 WILLIAMS ROAD	-	P	13	10	274	3	
12040	275 WILLIAMS ROAD	-	T	7	5	275	3	
12045	276 WILLIAMS ROAD	C	T/E	12	9	276	2	
12041	277 WILLIAMS ROAD	A2	T/E	7	5	277	2	
12046	278 WILLIAMS ROAD	A2	T/E	12	9	278	2	
12042	279 WILLIAMS ROAD	B	T/E	7	5	279	2	
12047	280 WILLIAMS ROAD	A1	T/E	12	9	280	2	
12043	281 WILLIAMS ROAD	B	T/E	7	5	281	2	
12048	282 WILLIAMS ROAD	A2	T/E	12	9	282	2	
12044	283 WILLIAMS ROAD	A2	T/E	7	5	283	2	
12049	284 WILLIAMS ROAD	A2	T/E	12	9	284	2	
12050	286 WILLIAMS ROAD	A2	T/E	12	8	286	2	
12051	288 WILLIAMS ROAD	A2	T/E	12	9	288	2	
12052	290 WILLIAMS ROAD	A2	T/E	12	9	290	2	
12053	292 WILLIAMS ROAD	A2	T/E	12	9	292	2	
12054	294 WILLIAMS ROAD	A2	T/E	12	9	294	2	
12055	296 WILLIAMS ROAD	C	T/E	12	9	296	2	
12056	298 WILLIAMS ROAD	C	P	12	9	298	3	
12058	300 WILLIAMS ROAD	B	-	12	9	300	-	
12057	300A WILLIAMS ROAD	B	-	12	9	300	-	
12279	1 WILLIS STREET	C	P	15	12	1.0	3	
12282	2 WILLIS STREET	C	P	15	12	2.0	3	
12280	3 WILLIS STREET	C	P	15	12	3.0	3	
12283	4 WILLIS STREET	C	P	15	12	4.0	3	
12281	5 WILLIS STREET	C	P	15	12	5.0	3	
12284	6 WILLIS STREET	C	P	15	12	6.0	3	
12285	8 WILLIS STREET	C	P	15	12	8.0	3	
12286	10 WILLIS STREET	C	P	15	12	10	3	
12287	12 WILLIS STREET	C	P	15	12	12	3	
12288	14 WILLIS STREET	B	P	15	12	14	3	
12289	16 WILLIS STREET	B	P	15	12	16	3	
12290	18 WILLIS STREET	B	P	15	12	18	3	
12291	20 WILLIS STREET	B	P	15	12	20	3	
12292	22 WILLIS STREET	C	P	15	12	22	3	
12293	24 WILLIS STREET	C	P	15	12	24	3	
12294	26 WILLIS STREET	C	P	15	12	26	3	

Options: ALL

RECORD NO Address..... CATEGORY UC ZONE. MAP..... PRECINCT.. SORT.. STREETSCAPE.

12295	28 WILLIS STREET	C	P	15	12	28	3
12296	1 WILSON STREET	A2	E	8	6	1.0	2
12337	2 WILSON STREET	-	-	8	6	2.0	-
12297	3 WILSON STREET	A2	E	8	6	3.0	2
12338	4 WILSON STREET	-	-	8	6	4.0	-
12298	5 WILSON STREET	A2	E	8	6	5.0	3
12339	6-6A WILSON STREET	-	-	8	6	6.0	-
12299	7 WILSON STREET	A2	E	8	6	7.0	2
12340	8 WILSON STREET	-	-	8	6	8.0	-
12341	10-12 WILSON STREET	-	-	8	6	10	-
12342	14-16 WILSON STREET	-	-	8	6	10	-
12300	15 WILSON STREET	-	-	8	6	15	-
12343	18 WILSON STREET	-	-	8	6	18	-
12301	19 WILSON STREET	-	-	8	6	19	-
12302	19A WILSON STREET	-	-	8	6	19	-
12344	20 WILSON STREET	-	-	8	6	20	-
12303	21 WILSON STREET	C	-	8	6	21	-
12345	22 WILSON STREET	-	-	8	6	22	-
12304	23 WILSON STREET	C	-	8	6	23	-
12346	24 WILSON STREET	-	-	8	6	24	-
12305	25 WILSON STREET	A2	-	8	6	25	-
12347	26 WILSON STREET	-	-	8	6	26	-
12306	27 WILSON STREET	C	-	8	6	27	-
12348	28 WILSON STREET	-	-	8	6	28	-
12307	29 WILSON STREET	C	-	8	6	29	-
12349	30 WILSON STREET	A2	-	8	6	30	-
12308	31-35 WILSON STREET	-	-	8	6	31	-
12350	32 WILSON STREET	-	-	8	6	32	-
12351	34 WILSON STREET	-	-	8	6	34	-
12352	36 WILSON STREET	-	-	8	6	36	-
12309	37 WILSON STREET	-	-	8	6	37	-
12353	38 WILSON STREET	-	-	8	6	38	-
12310	39 WILSON STREET	-	-	8	6	39	-
12354	40 WILSON STREET	-	-	8	6	40	-
12311	41 WILSON STREET	-	-	8	6	41	-
12355	42 WILSON STREET	-	-	8	6	42	-
12312	43 WILSON STREET	-	-	8	6	43	-
12356	46 WILSON STREET	-	-	8	6	46	-
12313	47 WILSON STREET	-	-	8	6	47	-
12357	48 WILSON STREET	-	-	8	6	48	-
12314	49 WILSON STREET	-	-	8	6	49	-
12358	50 WILSON STREET	-	-	8	6	50	-
12359	52 WILSON STREET	-	-	8	6	52	-
12360	54 WILSON STREET	-	-	8	6	54	-
12315	55 WILSON STREET	C	-	8	6	55	-
12316	57 WILSON STREET	C	-	8	6	57	-
12361	58 WILSON STREET	-	-	8	6	58	-
12317	59 WILSON STREET	C	P	8	6	59	3
12362	60 WILSON STREET	-	-	8	6	60	-
12318	61 WILSON STREET	C	P	8	6	61	3
12363	62 WILSON STREET	C	-	8	6	62	-
12319	63 WILSON STREET	C	P	8	6	63	3
12364	64 WILSON STREET	C	-	8	6	64	-
12365	64A WILSON STREET	C	-	8	6	64	-
12320	65 WILSON STREET	C	P	8	6	65	3
12367	66 WILSON STREET	A2	E	8	6	66	2
12366	66A WILSON STREET	A2	E	8	6	66	2

Options: All

CORD NO	Address	CATEGORY	UC	Z	MAP	PRECINCT	SORT	STREET	PE
12321	67 WILSON STREET	C	P		8	6	67	3	
12368	68 WILSON STREET	A2	E		8	6	68	2	
12322	69 WILSON STREET	B	P		8	6	69	3	
12369	70 WILSON STREET	A2	E		8	6	70	2	
12370	72 WILSON STREET	A2	E		8	6	72	2	
12323	73 WILSON STREET	C	P		8	6	73	3	
12371	74 WILSON STREET	A2	E		8	6	74	2	
12324	75 WILSON STREET	C	P		8	6	75	3	
12325	77 WILSON STREET	C	P		8	6	77	3	
12326	79 WILSON STREET	C	P		8	6	79	3	
12327	81 WILSON STREET	C	P		8	6	81	3	
12328	83 WILSON STREET	C	P		8	6	83	3	
12329	85 WILSON STREET	C	P		8	6	85	3	
12330	87 WILSON STREET	C	P		8	6	87	3	
12331	89 WILSON STREET	C	P		8	6	89	3	
12332	91 WILSON STREET	C	P		8	6	91	3	
12333	93 WILSON STREET	C	P		8	6	93	3	
12334	95 WILSON STREET	C	P		8	6	95	3	
12335	97 WILSON STREET	-	E		8	6	97	2	
12336	99 WILSON STREET	-	E		8	6	99	2	
12372	1 WINIFRED CRESCENT	C	T		11	9	1.0	3	
12378	2 WINIFRED CRESCENT	C	T		11	9	2.0	3	
12373	3 WINIFRED CRESCENT	C	T		11	9	3.0	3	
12379	4 WINIFRED CRESCENT	C	T		11	9	4.0	3	
12374	5 WINIFRED CRESCENT	C	T		11	9	5.0	3	
12380	6 WINIFRED CRESCENT	C	T		11	9	6.0	3	
12375	7 WINIFRED CRESCENT	C	T		11	9	7.0	3	
12381	8 WINIFRED CRESCENT	C	T		11	9	8.0	3	
12376	9 WINIFRED CRESCENT	C	T		11	9	9.0	3	
12382	10 WINIFRED CRESCENT	B	T		11	9	10	3	
12377	11 WINIFRED CRESCENT	C	T		11	9	11	3	
12383	14 WINIFRED CRESCENT	C	T		11	9	14	3	
12384	16 WINIFRED CRESCENT	C	T		11	9	16	3	
12385	1 WOODFULL STREET	B	E		14	11	1.0	2	
12403	2 WOODFULL STREET	C	P		14	11	2.0	3	
12386	3 WOODFULL STREET	B	E		14	11	3.0	2	
12404	4 WOODFULL STREET	C	P		14	11	4.0	-	
12387	5 WOODFULL STREET	B	E		14	11	5.0	2	
12405	6 WOODFULL STREET	C	P		14	11	6.0	-	
12388	7 WOODFULL STREET	B	E		14	11	7.0	2	
12406	8 WOODFULL STREET	C	P		14	11	8.0	-	
12389	9 WOODFULL STREET	B	E		14	11	9.0	2	
12407	10 WOODFULL STREET	C	E		14	11	10	-	
12390	11 WOODFULL STREET	B	E		14	11	11	2	
12408	12 WOODFULL STREET	C	E		14	11	12	-	
12391	13 WOODFULL STREET	B	E		14	11	13	2	
12409	14 WOODFULL STREET	C	E		14	11	14	-	
12392	15 WOODFULL STREET	B	E		14	11	15	2	
12410	16 WOODFULL STREET	C	E		14	11	16	-	
12393	17 WOODFULL STREET	B	E		14	11	17	2	
12394	19 WOODFULL STREET	B	E		14	11	19	2	
12395	21 WOODFULL STREET	B	E		14	11	21	2	
12411	22 WOODFULL STREET	C	E		14	11	22	-	
12396	23 WOODFULL STREET	B	E		14	11	23	2	
12412	24 WOODFULL STREET	-	E		14	11	24	2	
12397	25 WOODFULL STREET	B	E		14	11	25	2	
12398	27 WOODFULL STREET	B	E		14	11	27	2	

Options: All

RECORD NO	Address	CATEGORY	UC	ZONE	MAP	PRECINCT	SORT	STREETSCAPE
12399	29 WOODFULL STREET	B	E		14	11	29	2
12400	31 WOODFULL STREET	B	E		14	11	31	2
12401	33 WOODFULL STREET	B	E		14	11	33	2
12402	35 WOODFULL STREET	A2	E		14	11	35	2
12414	1 WOODSIDE CRESCENT	B	P		13	10	1.0	3
12415	1A WOODSIDE CRESCENT	B	P		13	10	1.0	3
12413	1AA WOODSIDE CRESCENT	B	P		13	10	1.0	3
12424	2 WOODSIDE CRESCENT	C	P		13	10	2.0	3
12416	3 WOODSIDE CRESCENT	B	P		13	10	3.0	3
12425	4 WOODSIDE CRESCENT	C	P		13	10	4.0	3
12417	5 WOODSIDE CRESCENT	B	P		13	10	5.0	3
12426	6 WOODSIDE CRESCENT	B	P		13	10	6.0	3
12418	7 WOODSIDE CRESCENT	B	P		13	10	7.0	3
12427	8 WOODSIDE CRESCENT	-	P		13	10	8.0	-
12799	9 WOODSIDE CRESCENT	B	P		13	10		3
12428	10 WOODSIDE CRESCENT	-	P		13	10	10	-
12419	11 WOODSIDE CRESCENT	B	P		13	10	11	3
12429	12 WOODSIDE CRESCENT	-	P		13	10	12	-
12430	14 WOODSIDE CRESCENT	-	P		13	10	14	-
12431	16 WOODSIDE CRESCENT	B	P		13	10	16	3
12432	18 WOODSIDE CRESCENT	-	P		13	10	18	3
12420	19 WOODSIDE CRESCENT	A1	P		13	10	19	3
12433	20 WOODSIDE CRESCENT	C	P		13	10	20	3
12421	21 WOODSIDE CRESCENT	C	P		13	10	21	3
12434	22 WOODSIDE CRESCENT	B	P		13	10	22	3
12422	23 WOODSIDE CRESCENT	B	P		13	10	23	2
12435	24 WOODSIDE CRESCENT	-	P		13	10	24	-
12423	25 WOODSIDE CRESCENT	C	P		13	10	25	3
12436	26 WOODSIDE CRESCENT	-	P		13	10	26	-
12437	28 WOODSIDE CRESCENT	C	P		13	10	28	3
12438	30 WOODSIDE CRESCENT	B	P		13	10	30	3
12439	30A WOODSIDE CRESCENT	B	P		13	10	30	3
12440	32 WOODSIDE CRESCENT	-	P		13	10	32	3
12800	34 WOODSIDE CRESCENT	B	P		13	10		3
12441	36 WOODSIDE CRESCENT	B	P		13	10	36	3
12442	38 WOODSIDE CRESCENT	B	P		13	10	38	3
12455	1 WOORIGOLEEN ROAD	C	T		18	14	1.0	3
12456	1A WOORIGOLEEN ROAD	C	T		18	14	1.0	3
12450	2 WOORIGOLEEN ROAD	C	T		18	14	2.0	3
12443	3 WOORIGOLEEN ROAD	C	T		17	14	3.0	3
12451	4 WOORIGOLEEN ROAD	C	T		18	14	4.0	3
12444	5 WOORIGOLEEN ROAD	C	T		17	14	5.0	3
12452	6 WOORIGOLEEN ROAD	C	T		18	14	6.0	3
12445	7 WOORIGOLEEN ROAD	C	T		17	14	7.0	3
12453	8 WOORIGOLEEN ROAD	C	T		18	14	8.0	3
12446	9 WOORIGOLEEN ROAD	C	T		17	14	9.0	3
12454	10 WOORIGOLEEN ROAD	C	T		18	14	10	3
12447	11 WOORIGOLEEN ROAD	C	T		17	14	11	3
12448	12 WOORIGOLEEN ROAD	C	T		17	14	12	3
12449	14 WOORIGOLEEN ROAD	C	T		17	14	14	3
12457	1 WREXHAM ROAD	C	P		10	8	1.0	3
12469	2 WREXHAM ROAD	B	P		10	8	2.0	3
12470	2A WREXHAM ROAD	B	P		10	8	2.0	3
12458	3 WREXHAM ROAD	B	P		10	8	3.0	3
12471	4 WREXHAM ROAD	B	P		10	8	4.0	3
12459	5 WREXHAM ROAD	A2	P		10	8	5.0	3
12472	6-6A WREXHAM ROAD	B	P		10	8	6.0	3



Options: ALL

CORD NO	Address	CATEGORY	UC	Z	MAP	PRECINCT	SORT	STREET	PE.
12460	7 WREXHAM ROAD	B	P		10	8	7.0	3	
12473	8 WREXHAM ROAD	B	P		10	8	8.0	3	
12461	9 WREXHAM ROAD	B	P		10	8	9.0	3	
12474	10 WREXHAM ROAD	-	P		10	8	10	3	
12462	11 WREXHAM ROAD	-	P		10	8	11	3	
12475	12 WREXHAM ROAD	A2	P		10	8	12	3	
12463	13 WREXHAM ROAD	C	P		10	8	13	3	
12476	14 WREXHAM ROAD	C	P		10	8	14	3	
12464	15 WREXHAM ROAD	C	P		10	8	15	3	
12477	16 WREXHAM ROAD	C	P		10	8	16	3	
12465	17 WREXHAM ROAD	C	P		10	8	17	3	
12478	18 WREXHAM ROAD	C	P		10	8	18	3	
12466	19 WREXHAM ROAD	C	P		10	8	19	3	
12479	20 WREXHAM ROAD	C	P		10	8	20	3	
12467	21 WREXHAM ROAD	C	P		10	8	21	3	
12480	22 WREXHAM ROAD	C	P		10	8	22	3	
12468	23 WREXHAM ROAD	C	P		10	8	23	3	
12481	24 WREXHAM ROAD	C	P		10	8	24	3	
12482	1 WRIGHTS TERRACE	-	P		14	11	1.0	3	
12509	2 WRIGHTS TERRACE	C	P		14	11	2.0	3	
12483	3 WRIGHTS TERRACE	C	P		14	11	3.0	3	
12510	4 WRIGHTS TERRACE	C	P		14	11	4.0	3	
12484	5 WRIGHTS TERRACE	C	P		14	11	5.0	3	
12511	6 WRIGHTS TERRACE	C	P		14	11	6.0	3	
12512	8 WRIGHTS TERRACE	C	P		14	11	8.0	3	
12485	9 WRIGHTS TERRACE	C	P		14	11	9.0	3	
12513	10 WRIGHTS TERRACE	C	P		14	11	10	3	
12486	11 WRIGHTS TERRACE	C	P		14	11	11	3	
12514	12 WRIGHTS TERRACE	C	P		14	11	12	3	
12487	13 WRIGHTS TERRACE	C	P		14	11	13	3	
12488	13A WRIGHTS TERRACE	C	P		14	11	13	3	
12515	14 WRIGHTS TERRACE	C	P		14	11	14	3	
12489	15 WRIGHTS TERRACE	C	P		14	11	15	3	
12516	16 WRIGHTS TERRACE	C	P		14	11	16	3	
12490	17 WRIGHTS TERRACE	C	P		14	11	17	3	
12517	18 WRIGHTS TERRACE	C	P		14	11	18	3	
12491	19 WRIGHTS TERRACE	C	P		14	11	19	3	
12518	20 WRIGHTS TERRACE	C	P		14	11	20	3	
12492	21 WRIGHTS TERRACE	C	P		14	11	21	3	
12519	22 WRIGHTS TERRACE	C	P		14	11	22	3	
12493	23 WRIGHTS TERRACE	C	P		14	11	23	3	
12520	24 WRIGHTS TERRACE	C	P		14	11	24	3	
12494	25 WRIGHTS TERRACE	C	P		14	11	25	3	
12521	26 WRIGHTS TERRACE	C	P		14	11	26	3	
12522	28 WRIGHTS TERRACE	C	P		14	11	28	3	
12495	29 WRIGHTS TERRACE	C	P		14	11	29	3	
12523	30 WRIGHTS TERRACE	C	P		14	11	30	3	
12496	31 WRIGHTS TERRACE	C	P		14	11	31	3	
12524	32 WRIGHTS TERRACE	C	P		14	11	32	3	
12525	34 WRIGHTS TERRACE	C	P		14	11	34	3	
12497	35 WRIGHTS TERRACE	C	P		14	11	35	3	
12526	36 WRIGHTS TERRACE	C	P		14	11	36	3	
12498	37 WRIGHTS TERRACE	C	P		14	11	37	3	
12527	38 WRIGHTS TERRACE	C	P		14	11	38	3	
12528	40 WRIGHTS TERRACE	C	P		14	11	40	3	
12499	41 WRIGHTS TERRACE	C	P		14	11	41	3	
12529	42 WRIGHTS TERRACE	C	P		14	11	42	3	

Options: All

ECORD NO	Address	CATEGORY	UC	ZONE	MAP	PRECINCT	SORT	STREETSCAPE
12500	43 WRIGHTS TERRACE	C		P	14	11	43	3
12530	44 WRIGHTS TERRACE	C		P	14	11	44	3
12501	45 WRIGHTS TERRACE	C		P	14	11	45	3
12531	48 WRIGHTS TERRACE	C		P	14	11	48	3
12502	49 WRIGHTS TERRACE	C		P	14	11	49	3
12532	50 WRIGHTS TERRACE	C		P	14	11	50	3
12503	51 WRIGHTS TERRACE	C		P	14	11	51	3
12533	52 WRIGHTS TERRACE	C		P	14	11	52	3
12504	53 WRIGHTS TERRACE	C		P	14	11	53	3
12534	54 WRIGHTS TERRACE	C		P	14	11	54	3
12505	55 WRIGHTS TERRACE	C		P	14	11	55	3
12535	56 WRIGHTS TERRACE	C		P	14	11	56	3
12506	57 WRIGHTS TERRACE	C		P	14	11	57	3
12536	58 WRIGHTS TERRACE	C		P	14	11	58	3
12507	59 WRIGHTS TERRACE	C		P	14	11	59	3
12537	60 WRIGHTS TERRACE	C		P	14	11	60	3
12508	61 WRIGHTS TERRACE	C		P	14	11	61	3
12538	62 WRIGHTS TERRACE	C		P	14	11	62	3
12539	64 WRIGHTS TERRACE	C		P	14	11	64	3
12540	66 WRIGHTS TERRACE	C		P	14	11	66	3
12541	68 WRIGHTS TERRACE	C		P	14	11	68	3
12550	2 WYNNSTAY ROAD	-		P	14	11	2.0	3
12542	3 WYNNSTAY ROAD	C		E	14	11	3.0	2
12551	4 WYNNSTAY ROAD	-		P	14	11	4.0	3
12543	5 WYNNSTAY ROAD	A1		P	14	11		3
12552	6 WYNNSTAY ROAD	-		P	14	11	6.0	3
12801	7-9 WYNNSTAY ROAD	-		P	14	11		3
12553	8 WYNNSTAY ROAD	-		P	14	11	8.0	3
12554	10 WYNNSTAY ROAD	B		P	14	11	10	3
12544	11 WYNNSTAY ROAD	B		P	14	11	11	3
12545	11A-11C WYNNSTAY ROAD	C		P	14	11	11	3
12555	12 WYNNSTAY ROAD	B		P	14	11	12	3
12556	14 WYNNSTAY ROAD	-		P	14	11	14	3
12546	15 WYNNSTAY ROAD	B		P	14	11	15	3
12557	16 WYNNSTAY ROAD	-		-	14	11	16	-
12558	18 WYNNSTAY ROAD	-		-	14	11	18	-
12559	20 WYNNSTAY ROAD	-		-	14	11	20	-
12547	21 WYNNSTAY ROAD	B		P	14	11	21	3
12560	22-24 WYNNSTAY ROAD	-		-	14	11	22	-
12548	23 WYNNSTAY ROAD	C		P	14	11	23	3
12549	25 WYNNSTAY ROAD	C		P	14	11	25	3
12561	26 WYNNSTAY ROAD	-		-	14	11	26	-
12562	28 WYNNSTAY ROAD	-		-	14	11	28	-
12563	30 WYNNSTAY ROAD	-		-	14	11	30	-
12564	32 WYNNSTAY ROAD	-		-	14	11	32	-
12565	34 WYNNSTAY ROAD	-		-	14	11	34	-
12566	36 WYNNSTAY ROAD	-		-	14	11	36	-
12567	38 WYNNSTAY ROAD	-		-	14	11	38	-
12569	1 YARRA STREET	-		-	2	8	1.0	-
12568	1A YARRA STREET	-		E	2	8	1.0	3
12570	2 YARRA STREET	-		-	2	8	2.0	-
12571	4 YARRA STREET	-		-	2	8	4.0	-
12572	6 YARRA STREET	-		-	2	8	6.0	-
12573	8 YARRA STREET	-		-	2	8	8.0	-
12574	9 YARRA STREET	-		-	2	8	9.0	-
12575	11 YARRA STREET	-		-	2	8	11	-
12576	12 YARRA STREET	-		-	2	8	12	-

Options: All

ECORD NO	Address.....	CATEGORY	UC	MAP.....	PRECINCT..	SORT..	STREE	PE.
12577	13 YARRA STREET	-	-	2	8	13	-	
12578	14 YARRA STREET	-	-	2	8	14	-	
12579	16 YARRA STREET	-	-	2	8	16	-	
12580	17 YARRA STREET	-	-	2	8	17	-	
12581	18 YARRA STREET	-	-	2	8	18	-	
12582	19 YARRA STREET	-	-	2	8	19	-	
12583	1 YARRADALE ROAD	C	T	16	13	1.0	3	
12594	2 YARRADALE ROAD	C	T	16	13	2.0	3	
12584	3 YARRADALE ROAD	C	T	16	13	3.0	3	
12595	4 YARRADALE ROAD	C	T	16	13	4.0	3	
12585	5 YARRADALE ROAD	C	T	16	13	5.0	3	
12596	6 YARRADALE ROAD	B	T	16	13	6.0	3	
12586	7 YARRADALE ROAD	A2	T	16	13	7.0	3	
12597	8 YARRADALE ROAD	B	T	16	13	8.0	3	
12598	10 YARRADALE ROAD	B	T	16	13	10	3	
12599	12 YARRADALE ROAD	A2	T	16	13	12	3	
12600	14 YARRADALE ROAD	C	T	16	13	14	3	
12587	15 YARRADALE ROAD	C	T	16	13	15	3	
12588	15A YARRADALE ROAD	C	T	16	13	15A	3	
12601	16 YARRADALE ROAD	B	T	16	13	16	3	
12589	17 YARRADALE ROAD	B	T	16	13	17	3	
12602	18 YARRADALE ROAD	C	T	16	13	18	3	
12590	19 YARRADALE ROAD	C	T	16	13	19	3	
12603	20 YARRADALE ROAD	A2	T	16	13	20	3	
12591	21 YARRADALE ROAD	-	T	16	13	21	3	
12604	22 YARRADALE ROAD	C	T	16	13	22	3	
12592	23 YARRADALE ROAD	A2	T	16	13	23	3	
12593	25 YARRADALE ROAD	B	T	16	13	25	3	
12605	1-3 YORK STREET	C	P	9	7	1.0	3	
12606	5 YORK STREET	C	P	9	7	5.0	3	
12659	6 YORK STREET	C	P	9	7	6.0	3	
12660	8 YORK STREET	C	P	9	7	8.0	3	
12608	9 YORK STREET	B	P	9	7	9.0	3	
12661	10 YORK STREET	C	P	9	7	10	3	
12609	11 YORK STREET	C	P	9	7	11	3	
12662	12 YORK STREET	C	P	9	7	12	3	
12610	13 YORK STREET	C	P	9	7	13	3	
12663	14 YORK STREET	C	P	9	7	14	3	
12664	16 YORK STREET	C	P	9	7	16	3	
12611	17 YORK STREET	C	P	9	7	17	3	
12665	18 YORK STREET	C	P	9	7	18	3	
12612	19 YORK STREET	C	P	9	7	19	3	
12666	20 YORK STREET	C	P	9	7	20	3	
12613	21 YORK STREET	C	P	9	7	21	3	
12667	22 YORK STREET	C	P	9	7	22	3	
12614	23 YORK STREET	C	P	9	7	23	3	
12668	24 YORK STREET	C	P	9	7	24	3	
12615	25 YORK STREET	C	P	9	7	25	3	
12669	26 YORK STREET	C	P	9	7	26	3	
12616	27 YORK STREET	C	P	9	7	27	3	
12670	28 YORK STREET	C	P	9	7	28	3	
12617	29 YORK STREET	C	P	9	7	29	3	
12618	31 YORK STREET	C	P	9	7	31	3	
12671	32 YORK STREET	C	P	9	7	32	3	
12619	33 YORK STREET	C	P	9	7	33	3	
12672	34 YORK STREET	C	P	9	7	34	3	
12673	34A YORK STREET	C	P	9	7	34	3	

Options: All

RECORD NO	Address	CATEGORY	UC	ZONE	MAP	PRECINCT	SORT	STREETSCAPE
12620	35 YORK STREET	C	P		9	7	35	3
12674	36 YORK STREET	C	P		9	7	36	3
12621	37 YORK STREET	C	P		9	7	37	3
12675	38 YORK STREET	C	P		9	7	38	3
12676	40 YORK STREET	C	P		9	7	40	3
12677	42 YORK STREET	C	P		9	7	42	3
12678	44 YORK STREET	C	P		9	7	44	3
12622	45 YORK STREET	C	P		9	7	45	3
12679	46 YORK STREET	C	P		9	7	46	3
12623	47 YORK STREET	C	P		9	7	47	3
12680	48 YORK STREET	C	P		9	7	48	3
12681	48A YORK STREET	B	P		9	7	48	3
12682	48B YORK STREET	B	P		9	7	48	3
12624	49 YORK STREET	C	P		9	7	49	3
12683	50 YORK STREET	C	P		9	7	50	3
12625	51 YORK STREET	C	P		9	7	51	3
12684	52 YORK STREET	B	P		9	7	52	3
12626	53 YORK STREET	C	P		9	7	53	3
12685	54 YORK STREET	B	P		9	7	54	3
12627	55 YORK STREET	C	P		9	7	55	3
12628	55A YORK STREET	C	P		9	7	55	3
12686	56 YORK STREET	B	P		9	7	56	3
12687	58 YORK STREET	B	P		9	7	58	3
12629	59 YORK STREET	C	P		9	7	59	3
12688	60 YORK STREET	B	P		9	7	60	3
12630	61 YORK STREET	C	P		9	7	61	3
12689	62 YORK STREET	C	P		9	7	62	3
12690	64 YORK STREET	C	P		9	7	64	3
12691	66 YORK STREET	C	P		9	7	66	3
12631	67 YORK STREET	C	P		9	7	67	3
12692	68 YORK STREET	C	P		9	7	68	3
12632	69 YORK STREET	C	P		9	7	69	3
12693	70 YORK STREET	B	P		9	7	70	3
12694	72 YORK STREET	B	P		9	7	72	3
12695	74 YORK STREET	B	P		9	7	74	3
12633	75 YORK STREET	C	P		9	7	75	3
12696	76 YORK STREET	B	P		9	7	76	3
12634	77 YORK STREET	C	P		9	7	77	3
12697	78 YORK STREET	B	P		9	7	78	3
12635	79 YORK STREET	C	P		9	7	79	3
12698	80 YORK STREET	B	P		9	7	80	3
12636	81 YORK STREET	C	P		9	7	81	3
12699	82 YORK STREET	B	P		9	7	82	3
12637	83 YORK STREET	C	P		9	7	83	3
12700	84 YORK STREET	B	P		9	7	84	3
12701	86 YORK STREET	B	P		9	7	86	3
12638	87 YORK STREET	C	P		9	7	87	3
12639	89 YORK STREET	C	P		9	7	89	3
12640	91 YORK STREET	C	P		9	7	91	3
12641	93 YORK STREET	C	P		9	7	93	3
12642	95 YORK STREET	C	P		9	7	95	3
12643	97 YORK STREET	C	P		9	7	97	3
12644	101 YORK STREET	C	P		9	7	101	3
12645	103 YORK STREET	C	P		9	7	103	3
12646	105 YORK STREET	C	P		9	7	105	3
12647	107 YORK STREET	C	P		9	7	107	3
12648	107A YORK STREET	C	P		9	7	107	3



Options: All

RECORD NO Address..... CATEGORY UC ZONE. MAP..... PRECINCT.. SORT.. STREETSCAPE.

12649	109 YORK STREET	C	P	9	7	109	3
12650	111 YORK STREET	C	P	9	7	111	3
12651	117 YORK STREET	C	P	9	7	117	3
12652	119 YORK STREET	C	P	9	7	119	3
12653	121 YORK STREET	C	P	9	7	121	3
12654	123 YORK STREET	C	P	9	7	123	3
12655	125 YORK STREET	C	P	9	7	125	3
12656	129 YORK STREET	C	P	9	7	129	3
12657	131 YORK STREET	B	P	9	7	131	3
12658	133 YORK STREET	C	P	9	7	133	3
12703	1 Z ADDITIONALS	A1	E	2	8	1.0	-
12707	2 Z ADDITIONALS	A1	E	4	8	2.0	-
12708	3 Z ADDITIONALS	A1	E	5	8	3.0	-
12709	4 Z ADDITIONALS	A2	P	5	8	4.0	-
12704	5 Z ADDITIONALS	A1	E	8	8	5.0	-
12705	6 Z ADDITIONALS	A2	E	9	8	6.0	-
12706	7 Z ADDITIONALS	A1	E	19	8	7.0	-
12702	8 Z ADDITIONALS	A1	E	20	8	8.0	-